Stoughton GIS
Maps for Town departments

(Geographic Information Systems)
Data is obtained from various sources and is used to create maps and software applications distributed to departments throughout the Town of Stoughton.

State Departments
- MassGIS
- Mema
- Mass Dot
- Mass DOR
- Mass DEP
- Mass DAR
- Ma Dt of Public Health
- NSTAR
- State of Mass

Federal Departments
- Fema
- EPA
- Noaa
- USGS
- Census
- NASA
- HomeLand Security

Regional Planning
- Ocpc
- Mapc

GIS Coordinator

Software
- ESRI—ArcGIS
- PeopleGis
- Website—Virtual Towns
- AutoCad
- Assesspro
- Munis
- Continental Billing
- QGis
- MS Access Databases
- Google Earth and Maps

Public Safety
- Police Department
- Fire Department

Town Wide
- DPW
- Library
- School
- Council on Aging
- Golf Course

Town Hall
- Town Manager
- Selectmen/ SRA
- Procurement
- Assessors
- Building
- Treasurer
- City Clerk
- Recreation
- Health
- Human Resources
- Economic Development
- Planning
- Engineering
- Environmental

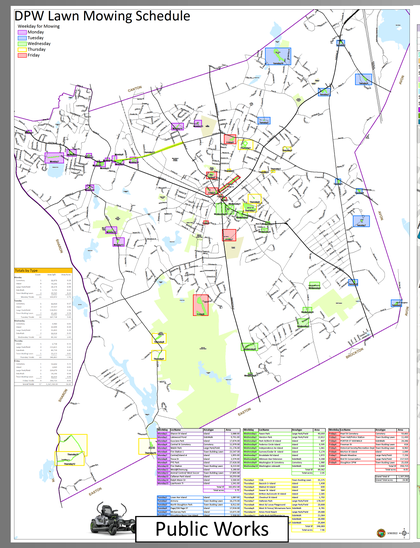

Public Works

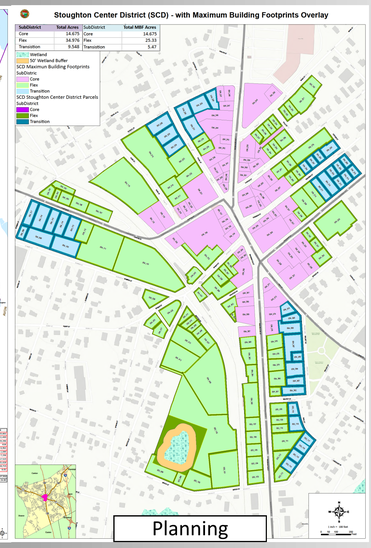

Planning

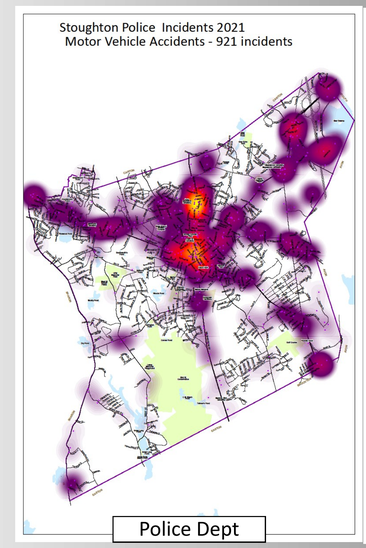

Police Dept

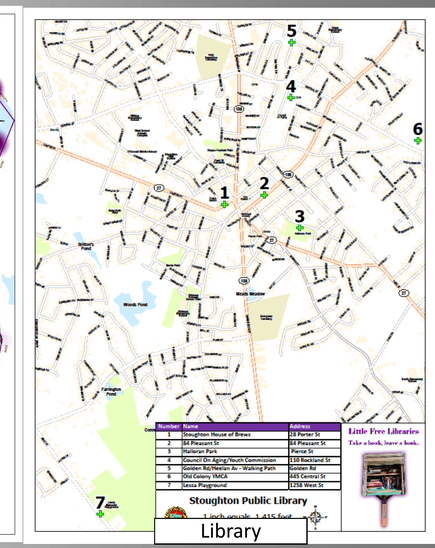

Library

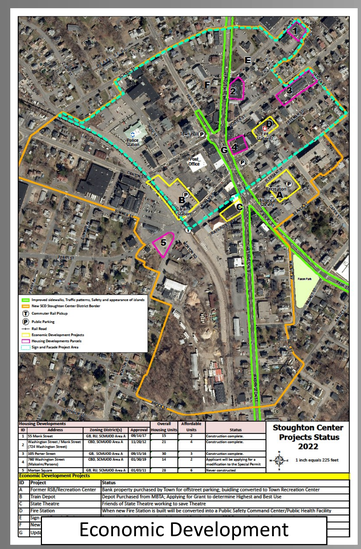

Economic Development

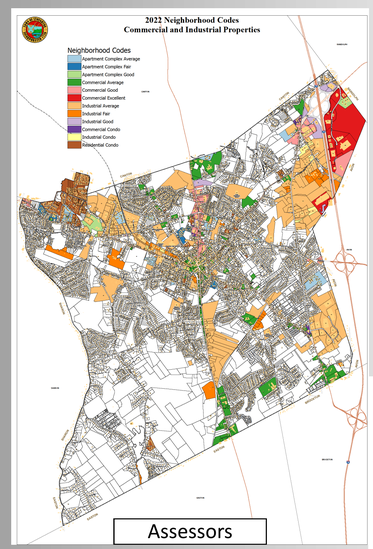

Assessors

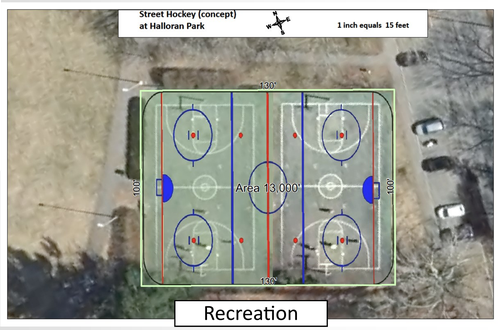

Recreation

Golf Course

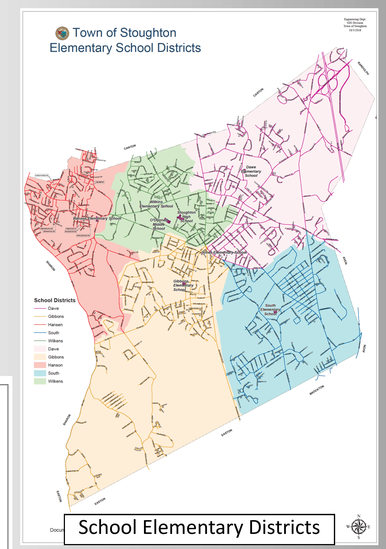

School Elementary Districts

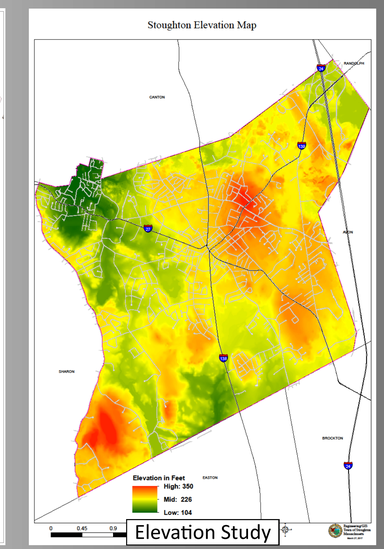

Elevation Study

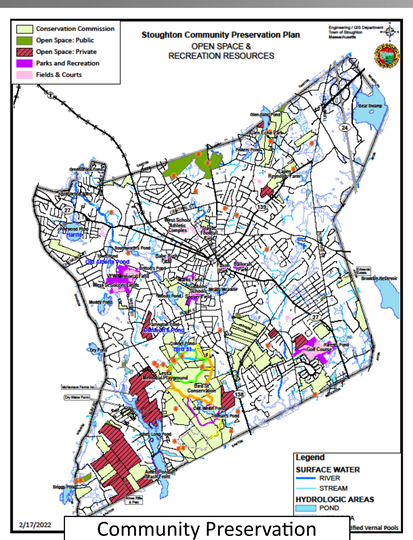

Community Preservation

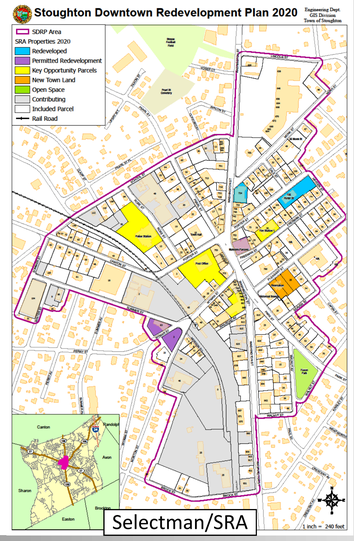

Selectman/SRA

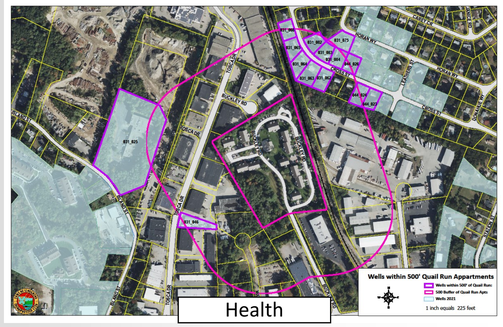

Health

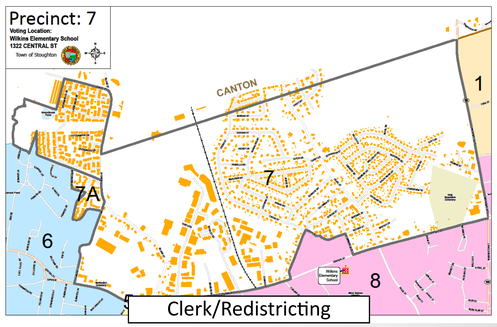

Clerk/Redistricting

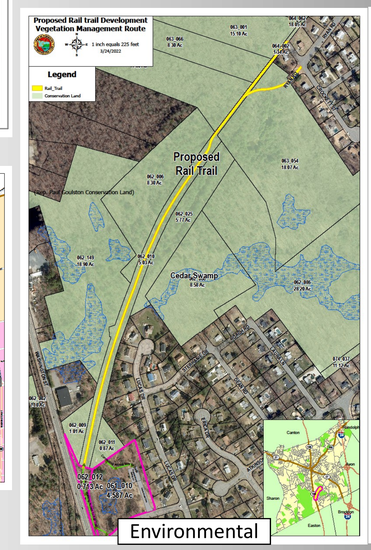

Environmental

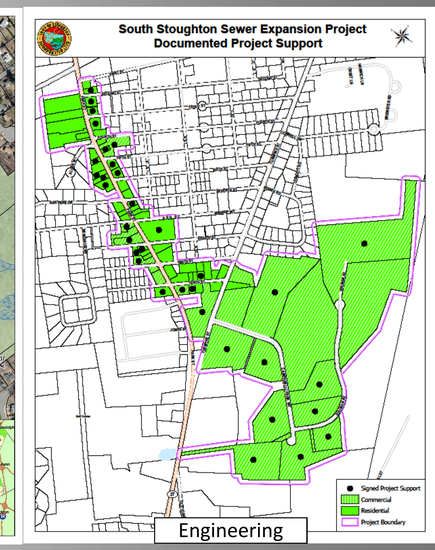

Engineering