PHASE I ENVIRONMENTAL SITE ASSESSMENT & PHASE II LIMITED SUBSURFACE INVESTIGATION

400 Prospect Street
Stoughton, MA 02072

PREPARED FOR:

Town of Stoughton
10 Pearl Street
Stoughton, MA 02072

PREPARED BY:

River Hawk Environmental, LLC
2183 Ocean Street
Marshfield, MA 02050

November 21, 2021

PHASE I ENVIRONMENTAL SITE ASSESSMENT &
PHASE II LIMITED SUBSURFACE INVESTIGATION
400 Prospect Street
Stoughton, MA 02072

PREPARED BY:

River Hawk Environmental, LLC
2183 Ocean Street
Marshfield, MA 02050

November 21, 2021

Reviewed and Approved:

MANAGER 11/21/21

William P. Kenney, LSP — Date:
Lead Environmental Investigator

11/21/21

Robert S. Rego, P.E., LSP — Date:
Technical Review and Research & Principal In Charge

By signing the above, we declare that, to the best of our professional knowledge and belief, we meet the definition of Environmental Professional as defined in 40 CMR 312.10 and we have the specific qualifications based on education, training, and experience to assess a property of the nature, history, and setting of the Subject Property. We have developed and performed the all appropriate inquiries in conformance with the standards and practices set forth in 40 CFR 312.

Table of Contents:

1.0 EXECUTIVE SUMMARY. 1

2.0 INTRODUCTION. 3
2.1 Purpose. 3
2.2 Scope of Services. 3
2.3 Significant Assumptions and Data Gaps. 4

3.0 GENERAL SITE INFORMATION. 5
3.1 Site Location and Description. 5
3.2 Description and Current Use of Subject Property. 5
3.3 Historic Use of The Subject Property. 6
3.4 Current Use of Abutting Properties. 8
3.5 Historic Use of Abutting Properties. 8
3.6 General Hydrogeological Attributes. 9

4.0 CURRENT OWNER PROVIDED INFORMATION. 10
4.1 Title Records. 10
4.2 Environmental Impairment and/or Releases of OHM. 10
4.3 Specialized Knowledge. 10
4.4 Commonly Known or Reasonably Ascertainable Knowledge. 10
4.5 Previous Environmental Reports. 10

5.0 RECORDS REVIEW OF THE SITE AND ADJACENT PROPERTIES. 11
5.1 Topographic Maps. 11
5.2 Aerial Photographs. 11
5.3 Sanborn Fire Insurance Atlases. 11
5.4 City Directories. 11
5.5 Registry of Deeds Information. 11
5.6 Environmental Liens and Activity and Use Limitations. 11
5.7 Federal and State Record Review. 11
5.8 Tribal Records. 14
5.9 Local Records. 14

6.0 SUBJECT PROPERTY RECONNAISSANCE. 15
6.1 Improvements. 15
6.2 Storage Tanks. 15
6.3 Elevators/Hydraulic Lifts. 15
6.4 Drums and Containers. 15
6.5 Floor Drains. 15
6.6 Catch Basins. 15
6.7 Electrical Transformers. 16
6.8 Fill Material. 16
6.9 Equipment. 16

6.10 Building Materials. 16
6.11 Neighboring Properties. 16

7.0 INTERVIEWS. 17
7.1 Interview With the Current Owner. 17
7.2 Interview With the Prospective Purchaser. 17
7.3 Interviews With Local Government Officials. 17
7.4 Interviews With Others. 17

8.0 LIMITED SUBSURFACE INVESTIGATION. 18
8.1 Scope of Work. 18
8.2 Rationale for Sampling Locations. 18
8.3 Soil Assessment Activities. 19

9.0 FINDINGS & CONCLUSIONS. 21

10.0 LIST OF REFERENCES. 23

List of Figures:

Figure 1 Site Location Plan
Figure 2 Site Plan

List of Appendices:

Appendix A Limitations & Qualifications
Appendix B Photographic Documentation
Appendix C USGS Topographical Maps
Appendix D Historic Aerial Photographs
Appendix E Sanborn Fire Insurance Maps
Appendix F City Directories
Appendix G Questionnaire Forms & Owner-Provided Information
Appendix H Environmental Database Report
Appendix I Local Research Records
Appendix J Laboratory Analytical Reports

1.0 EXECUTIVE SUMMARY

River Hawk Environmental, LLC (RHE) has been retained by the Town of Stoughton to perform a Phase I Environmental Site Assessment (Phase I ESA) and Phase II Limited Subsurface Investigation (Phase II LSI) of the property referred to as 400 Prospect Street in Stoughton, MA (the Subject Property). In conducting this assessment, RHE followed standards set forth in American Society for Testing and Materials (ASTM) Policies E1527-13 and E1903-19 and general environmental assessment protocol set forth by relevant MassDEP guidance documents and policies. This assessment has revealed the following findings:

- The Subject Property is comprised of six (6) lots, which cumulatively total approximately 8.6-acres, east/northeast of Prospect Street. A portion of the Subject Property is improved with a two-story building with a walk-out basement (i.e., American Legion Hall), which is currently vacant. Bituminous concrete (i.e., asphalt), concrete, and/or maintained landscaping are present at the perimeter of the American Legion Hall. The area west of the paved parking lot has been recently disturbed, and contains stacked logs and wood. The majority of the remainder of the Subject Property is undeveloped and wooded.

- Based on a review of historic topographic maps, aerial photographs, and local agency records, the American Legion Hall was constructed sometime in the 1950s. Review of an aerial photograph from 1952 did not reveal any significant improvements of the Subject Property.

- An approximate 500-gallon capacity single-walled steel underground storage tank (UST) is present south of the southwest corner of the American Legion Hall. The UST contains approximately one-foot of oil, and the bottom of the UST is at an elevation higher than the seasonal high water table. Soil conditions in the area immediately south of the UST were evaluated during the LSI process. We recommend removing the UST, and documenting tank removal activities, in accordance with Local and State regulations.

- Several containers of oil and/or hazardous material (OHM), and aged heavy equipment with no secondary containment, were observed during RHE's site inspections. The presence of containers of OHM and aged heavy equipment was a potential REC that was further evaluated during the LSI process.

- Disturbed earth and/or fill from an unknown origin was observed along the southwestern portion of the cleared portion of the Subject Property and along a portion of the access driveway. The potential presence of fill of an unknown origin at the Subject Property was a potential REC that was further evaluated during the LSI process.

- The Subject Property is not listed on any ASTM-specified State or Federal Regulatory databases. Several off-site properties within ½ mile are hazardous waste generators and/or MassDEP-registered release sites. Based on the results of curbside reconnaissance, and an evaluation of records maintained by the MassDEP, these registered off-site waste generators and confirmed release locations are not considered a concern to this

investigation.

- RHE personnel directed the excavation of eleven (11) test pits throughout the upland portions of the Subject Property on November 4, 2021. Test pits were advanced to depths below the seasonal high water table where feasible. The results of field observations, field screening, and laboratory analysis conducted on soil samples collected from test pits did not reveal the presence of tested contaminants at concentrations greater than the RCS-1 Reportable Concentrations set forth in the Massachusetts Contingency Plan (MCP). The management of excess soil generated during construction activities should be conducted in accordance with the requirements of the MassDEP's Similar Soils Provision Guidance.

With the exception of the above-referenced UST, no confirmed RECs were identified during the Phase II LSI process. RHE recommends removing the UST in accordance with Local and State regulations. Otherwise, no further assessment and/or cleanup is recommended at this time.

2.0 INTRODUCTION

River Hawk Environmental, LLC (RHE) has been retained by the Town of Stoughton to perform a Phase I Environmental Site Assessment (Phase I ESA) and Phase II Limited Subsurface Investigation (Phase II LSI) of the property referred to as 400 Prospect Street in Stoughton, MA (the Subject Property). In conducting this assessment, RHE followed standards set forth in American Society for Testing and Materials (ASTM) Policies E1527-13 and E1903-19 and general environmental assessment protocol set forth by relevant MassDEP guidance documents and policies.

2.1 Purpose

The primary purpose of this assessment was to identify potential recognized environmental conditions (RECs) in connection with the Subject Property. ASTM defines RECs as the presence or likely presence of any hazardous substances or petroleum products in, on, or at the Subject Property: (1) due to any release to the environment; (2) under conditions indicative of a release to the environment; or (3) under conditions that pose a material threat of a future release to the environment.

2.2 Scope of Services

RHE performed visual reconnaissance of the Subject Property, noted use of adjacent properties, and conducted historical and regulatory records research. The following provides a more detailed description of the scope of services:

- Visual inspection of the Subject Property grounds to identify the potential for oil and/or hazardous material (OHM) release(s);
- Visual inspection of the Subject Property for indications of the presence of polychlorinated biphenyls (PCBs) (e.g. electrical transformers and/or hydraulic elevators);
- Visual inspection and categorization of the use of properties which abut the Subject Property for potential off-site sources of OHM contamination;
- Review of local records related to historical ownership, usage and Site development. This also included interviewing local environmental authorities to identify complaints, violations, citations, or inspections related to the Subject Property;
- Interview with the present and prospective owners of the Subject Property (if applicable);
- Review of published Federal regulatory records related to activities at the Subject Property, and to potential off-site sources of OHM impact. Federal records reviewed included the following:
  - National Priorities List (NPL);
  - Comprehensive Environmental Response, Compensation and Liability Information System (CERCLIS);

  - Resource Conservation and Recovery Act (RCRA); and
  - Emergency Response Notification System (ERNS).

- Review of readily available Massachusetts Department of Environmental Protection (MassDEP) records and publications for environmental activities at the Subject Property and potential off-site sources of OHM contamination. State records reviewed included the following:
  - MassDEP Reportable Release Lookup Database;
  - MassDEP Registered Underground Storage Tanks (USTs) Database; and
  - MassDEP Registered State Solid Waste Facilities.

- Review of readily available historic documents related to the Subject Property, to assess for potential sources of OHM contamination;

- Review of readily available historic references such as aerial photographs, Sanborn Fire Insurance Maps (if available), previous environmental studies, and/or ownership records associated with the Subject Property and adjoining properties, to evaluate present and historical development/facilities;

- Review of an Environmental Database Report (EDR);

- Excavation of eleven (11) test pits at the Subject Property;

- Total Organic Volatile (TOV) and Metals field screening of thirty-four (34) soil samples;

- Laboratory analysis of four (4) soil samples; and

- Preparation of this report.

This report has been prepared in accordance with the Limitations presented in Appendix A.

2.3 Significant Assumptions and Data Gaps

The results of the findings of the Phase II LSI portion of this report were based on field observations, field screening, and laboratory analysis conducted on soil samples collected at the test pit locations referenced herein. Subsurface conditions in areas outside of the test pit locations have not been verified.

3.0 GENERAL SITE INFORMATION

The following subsections provide information regarding the location, setting, history, and environmental condition of the Subject Property. The location and pertinent details associated with the Subject Property are graphically depicted in Figures 1 and 2. Photographs of the Subject Property and pertinent characteristics are included in Appendix B.

3.1 Site Location and Description

Address:	400 Prospect Street Stoughton, MA 02072
Assessor's Info:	Parcel I.D. 078 002 0 (400 Prospect Street) Parcel I.D. 078 001 0 Parcel I.D. 077 026 0 Parcel I.D. 077 025 0 Parcel I.D. 066 218 0 Parcel I.D. 066 217 0
Latitude/Longitude:	42.122515N, 71.087147W
***Current Owners:**	400 Prospect Street, LLC 1 Swan Court Dorchester, MA 02124 *Based on review of the Stoughton Assessor's Office records.
Underground Utilities:	Not confirmed.
USTs/ASTs:	One (1) potential UST may be present south of the southwest corner of the American Legion Hall.
Additional OHM:	Miscellaneous containers of OHM, with no secondary containment, observed at the Subject Property during the site inspection.

3.2 Description and Current Use of Subject Property

The Subject Property is comprised of six (6) parcels, which total approximately 8.6-acres, east/northeast of Prospect Street in Stoughton, MA. The Subject Property is improved with a two-story building with a walk-out basement (American Legion Hall). Bituminous concrete (i.e., asphalt), concrete, and/or maintained landscaping are present at the perimeter of the American Legion Hall. The American Legion Hall apparently discharges to an on-site sanitary septic system; however, the location of the septic system components was not confirmed during this investigation. An area that was recently cleared, and contains stacked wood, logs, and aged heavy equipment, is present west of the paved parking lot. The remainder of the Subject Property is undeveloped woodland. Topography on the Subject Property generally slopes from the southeast

down to the northwest, and wetland resource areas are present along the northern, western, and southern portions of the Subject Property. Refer to Figure 2 for a graphical display of the Subject Property.

3.3 Historic Use of The Subject Property

Based on an review of topographic maps, aerial photographs, Sanborn Maps, City Directories, local agency records, and an interview of the current property owner, the following is a summary of the chronology of the known usage and development of the Subject Property:

Topographic Maps:
RHE reviewed USGS Topographic Maps from 1894, 1915, 1919, 1936, 1941, 1943, 1946, 1949, 1954, 1958, 1963, 1971, 1975, 1979, 1985, 1987, and 2012 (Appendix C). Review of historic topographic maps revealed that the Subject Property is located in an area of Stoughton that has been developed since at least 1894. A building is first shown on the Subject Property, in the approximate location of the American Legion Hall, in the topographic map dated 1958. Review of topographic maps did not reveal any specific RECs in connection with the Subject Property.

Aerial Photographs:
RHE reviewed aerial photographs from 1952, 1957, 1961, 1969, 1970, 1975, 1985, 1996, 2008, 2012, and 2016 (Appendix D). A building is first shown on the Subject Property, in the approximate location of the American Legion Hall, in the Aerial Photograph dated 1957. Review of aerial photographs did not reveal any specific RECs in connection with the Subject Property.

Sanborn Maps:
EDR Sanborn, Inc. maintains the most complete collection of fire insurance maps (Sanborn Maps). A review of the Sanborn Fire Insurance Atlas Collection did not reveal any Sanborn Maps depicting the Study Area (i.e., un-mapped property). A copy of the abstract report from EDR Sanborn, Inc., which depicts a lack of coverage, is included in Appendix E.

City Directories:
RHE reviewed city directories from 1992, 1995, 2000, 2005, 2010, and 2014 (Appendix F). Review of city directories revealed listings for American Legion Stoughton Post 89 and/or The American Legion at 400 Prospect Street in 1992, 1995, 2000, and/or 2014. Review of city directories did not reveal any specific RECs in connection with the Subject Property.

Additional Local Agency Records:
During the course of research, officials of the Stoughton Assessor's Office, Fire Department, Health Department, Building Department, Public Works Department, Engineering Department/Office of Environmental Affairs, Planning Department, City Clerk's Office, Historical Society, and Conservation Commission were asked if they knew of any environmental concerns at or in the vicinity of the Subject Property. The following relevant information was recovered during the review of town office filings:

Assessor's Office:

RHE made inquiry to the Stoughton Assessor's Office on August 19, 2021. The Assessor's Office provided RHE with copies of the property record cards for the Subject Property. Copies of the property record cards are included in Appendix I.

Based on review of information provided by the Assessor's Office, the Subject Property is owned by 400 Prospect Street, LLC, of Dorchester, MA.

Fire Prevention Office:

RHE submitted a written inquiry to review records maintained by the Stoughton Fire Prevention Office on August 20, 2021. The Fire Department did not provide RHE with any information that would assist in the identification of RECs.

Health Department Office:

RHE submitted a written inquiry to review records maintained by the Stoughton Health Department Office on August 20, 2021. Review of Health Department records revealed that two (2) abutting off-site properties (35 and 45 Christie Murphy Drive) are serviced by private drinking water wells.

Building Department Office:

RHE submitted a written inquiry to review records maintained by the Stoughton Building Department Office on August 20, 2021. Review of Building Department records revealed that the American Legion Building was constructed circa 1956.

Public Works Department Office:

RHE personnel submitted a written inquiry to review records maintained by the Stoughton Public Works Department on August 20, 2021. The Public Works Department did not provide RHE with information that would assist in the identification of RECs.

Engineering Department/Office of Environmental Affairs:

RHE personnel submitted a written inquiry to review records maintained by the Stoughton Engineering Department on August 20, 2021. The Engineering Department/Office of Environmental Affairs did not provide RHE with information that would assist in the identification of RECs.

Planning Department Office:

RHE personnel submitted a written inquiry to review records maintained by the Stoughton Planning Department on August 20, 2021. The Planning Department did not provide RHE with information that would assist in the identification of RECs.

Clerk's Office:

RHE personnel submitted a written inquiry to review records maintained by the Stoughton Town Clerk's Office on August 20, 2021. The Town Clerk's Office did not provide RHE with information that would assist in the identification of RECs.

Historical Society Office:
RHE personnel submitted a written inquiry to review records maintained by the Stoughton Historical Society Office on August 20, 2021. The Historical Society did not respond to RHE's inquiries.

Conservation Commission Office:
RHE personnel submitted a written inquiry to review records maintained by the Stoughton Conservation Commission Office on August 20, 2021. The Conservation Agent indicated that there had been one or more MA Wetlands Protection Act (WPA) filings and/or violations with respect to clearing, land disturbance, and disturbance of invasive species (i.e., Japanese Knotweed) within the buffer zone of wetland resource areas at the Subject Property; however, the Conservation Commission Office did not provide RHE with information that would assist in the identification of RECs.

MassDEP UST and Reportable Release Database Research:
RHE conducted a review of the MassDEP's UST Facility Database and Waste Site & Reportable Releases Data Portal on August 20, 2021. Based on review of the MassDEP's UST Facility Database and Waste Site & Reportable Releases Data Portal, the Subject Property is not identified as a State-listed UST Facility or a State-listed hazardous waste site.

3.4 Current Use of Abutting Properties

The Subject Property is located in an area of Stoughton used for commercial and residential purposes. The following is a brief description of the current uses of abutting properties:

East: Undeveloped Land and Residential.

South: Residential and Roadway Layout (Prospect Street).

West: Residential and Roadway Layout (Prospect Street).

North: Undeveloped Land and Residential.

3.5 Historic Use of Abutting Properties

Based on a review of historic topographic maps, historic aerial photographs, and records maintained by the MassDEP, the following is a description of the known historic uses of abutting properties:

Topographic Maps:
RHE reviewed USGS Topographic Maps from 1894, 1915, 1919, 1936, 1941, 1943, 1946, 1949, 1954, 1958, 1963, 1971, 1975, 1979, 1985, 1987, and 2012 (Appendix C). Review of historic topographic maps revealed that the area in the vicinity of the Subject Property has been developed since at least 1894.

Aerial Photographs:
RHE reviewed aerial photographs from 1952, 1957, 1961, 1969, 1970, 1975, 1985, 1996, 2008, 2012, and 2016 (Appendix D). Review of aerial photographs revealed that the properties in the surrounding area have been undeveloped or developed for residential purposes since at least 1952.

Sanborn Maps:
RHE reviewed fire insurance maps that displayed uses of properties west of the Subject Property dated 1923, 1949, and 1966 (Appendix E). A review of the Sanborn Maps revealed that the abutting properties to the west of the Subject Property have been developed for residential purposes since at least 1923. Properties to the north, east, and south of the Subject Property are not shown on the Sanborn Maps provided by EDR.

City Directories:
RHE reviewed city directories from 1992, 1995, 2000, 2005, 2010, and 2014 (Appendix F). Review of city directories indicated that properties in the vicinity of the Subject Property were listed as occupied by residents in 1992, 1995, 2000, 2005, 2010, and 2014.

MassDEP Reportable Release and UST Databases:
RHE reviewed the MassDEP's UST Facility Database and Waste Site & Reportable Releases Data Portal on August 20, 2021. None of the abutting properties were identified as State-listed UST Facilities or State-listed Release Sites.

3.6 General Hydrogeological Attributes

Topography: Topography at the Subject Property generally slopes down to the south, west, and northwest.

Local Geology: Soil in the upland portions of the Subject Property consists of fill underlain by sand with lesser amounts of silt and gravel.

Groundwater Characteristics: Groundwater was observed at depths ranging from approximately 4.5 to 6 feet below grade during the LSI process. Groundwater flow direction was not confirmed during this investigation.

4.0 CURRENT OWNER PROVIDED INFORMATION

The ASTM Standard for a Phase I ESA requires an assessment of the information and knowledge that the current owner and/or site manager possesses relative to the Subject Property. Information in the following subsections was obtained from an interview questionnaire completed by Mr. Owen Kiernan, manager of 400 Prospect Street, LLC (i.e. owner of the Subject Property). The completed questionnaire form is included in Appendix G.

4.1 Title Records

RHE was not provided with title records for the Subject Property.

4.2 Environmental Impairment and/or Releases of OHM

Mr. Kiernan did not know of any specific chemicals or releases of OHM at the Subject Property.

4.3 Specialized Knowledge

Mr. Kiernan did not provide RHE with any specialized knowledge that would assist in the identification of potential RECs.

4.4 Commonly Known or Reasonably Ascertainable Knowledge

Mr. Kiernan was unaware of any commonly known or reasonably ascertainable knowledge regarding the Subject Property that would assist in the identification of potential RECs.

4.5 Previous Environmental Reports

Mr. Kiernan did not provide RHE with any reports regarding environmental conditions at the Subject Property.

5.0 RECORDS REVIEW OF THE SITE AND ADJACENT PROPERTIES

Past land uses were reviewed to identify historical practices or conditions at or in the vicinity of the Subject Property which may have impacted the environmental quality of the Subject Property. This was accomplished via an interview with the owner of the Subject Property; review of historic aerial photographs; review of Sanborn Fire Insurance Atlases; review of historic USGS topographic maps, review of city directories; and review of environmental records maintained by Federal, State, and Local agencies.

5.1 Topographic Maps

RHE reviewed USGS Topographic Maps. Additional information regarding RHE's evaluation of topographic maps is included in Sections 3.3 and 3.5.

5.2 Aerial Photographs

RHE reviewed aerial photographs. Additional information regarding RHE's evaluation of aerial photographs is included in Sections 3.3 and 3.5.

5.3 Sanborn Fire Insurance Atlases

RHE reviewed/attempted to review Sanborn Maps. Additional information regarding RHE's evaluation of Sanborn Maps is included in Sections 3.3 and 3.5.

5.4 City Directories

RHE reviewed city directories. Additional information regarding RHE's evaluation of city directories is included in Sections 3.3 and 3.5.

5.5 Registry of Deeds Information

Records at the Norfolk County Registry of Deeds were not reviewed during this assessment.

5.6 Environmental Liens and Activity and Use Limitations

Based on a review of the MassDEP Release Site Lookup Database, the Subject Property is not a registered release site, and future uses of the Subject Property have not been limited via implementation of an AUL.

5.7 Federal and State Record Review

RHE procured and reviewed an environmental radius report (ERR) from Environmental Data Resources, Inc. (EDR). A copy of the ERR is included in Appendix H. A review of databases and files from Federal, State, and Local environmental regulatory agencies was conducted to identify use, generation, storage, treatment or disposal of hazardous materials and chemicals, or release

incidents of such materials which may impact the Subject Property, relative to ASTM-specified search radii.

5.7.1 Federal Regulatory Records

A complete listing of the federal regulatory sources reviewed is provided in the ERR. Federal records reviewed include: National Priority List Sites (NPL), Comprehensive Environmental Response, Compensation, and Liability Information System facilities (CERCLIS), and Resource Conservation Recovery Act Hazardous Waste Generators (RCRA Generators) within ASTM-specified search radii. A review of the referenced Federal records indicate that the Subject Property is not listed on any of the above-referenced federal databases. The following subsections provide additional information regarding nearby facilities.

5.7.1.1 Federal NPL List

The NPL database, also known as the Superfund List, is a subset of CERCLIS and identifies sites that are ranked as high priority for remedial action under the Federal Superfund Act. Neither the Subject Property, nor properties within one-mile of the Subject Property, were identified on the NPL database.

5.7.1.2 Federal CERCLIS List

CERCLIS contains data regarding potentially hazardous waste sites that have been reported to the US EPA by states, municipalities, private companies, and private persons, pursuant to Section 103 of the Comprehensive Environmental Response, Compensation and Liability Act (CERCLA). CERCLIS contains sites that are included in the NPL database, as well as sites which are in the screening and assessment phase for possible inclusion on the NPL. Neither the Subject Property, nor properties within ½ mile of the Subject Property, were identified on the CERCLIS List.

5.7.1.3 Federal RCRA Generators

Hazardous waste generators tracked under the Resource Conservation and Recovery Act (RCRA) are classified as either Large Quantity Generators (LQGs), Small Quantity Generators (SQGs), or Conditionally Exempt Small Quantity Generators (CESQGs). The Subject Property was not identified as a RCRA-listed hazardous waste generator. Neither the Subject Property, nor immediately abutting properties, were identified as RCRA-listed hazardous waste generators.

5.7.1.4 Federal Brownfields Sites

Brownfields are real property, the expansion, redevelopment, or reuse of which may be complicated by the presence or potential presence of a hazardous substance, pollutant, or contaminant. The Assessment, Cleanup, and Redevelopment Exchange System (ACRES) is an online database for Brownfields Grantees to electronically submit data directly to the US EPA. Neither the Subject Property, nor properties within ½ mile of the Subject Property, were identified as Federal Brownfields Sites.

5.7.1.5 Federal Emergency Response Notification System (ERNS)

ERNS is a national database used to collect information regarding reported releases of petroleum products and/or hazardous substances. The database contains information from spill reports submitted to Federal agencies, including the US EPA, the US Coast guard, the National Response Center, and the US DOT. A review of this database was conducted in order to determine whether any spills or incidents involving releases of OHM have occurred at the Subject Property. The Subject Property was not identified on the ERNS database.

5.7.1.6 Federal Facility Index System (FINDS)

FINDS is a database managed by the US EPA, which identifies facilities, sites, or places subject to environmental regulations or of environmental interest. The database provides information regarding environmental activities that may impact air, water, and land in the United States. It is usually a cross-reference to other sources/databases that contain more detail. The Subject Property was not identified on the FINDS database.

5.7.2 State Regulatory Records

A complete listing of the state regulatory sources reviewed is provided in the Environmental Database Report. State records reviewed include: state-registered underground storage tanks (UST), state-listed leaking underground storage tanks (LUST), state-listed leaking above ground storage tanks (LAST), state-permitted solid waste facilities/landfill sites (SWF/LS), and state-listed hazardous waste sites (SHWS) within the ASTM-specified search radii. A review of State records indicates that the Subject Property is not listed on any of the State records reviewed. Several Properties in the vicinity of the Subject Property were listed on one or more of the MassDEP regulatory sources reviewed. The following subsections provide additional information regarding these facilities.

5.7.2.1 State Hazardous Waste Sites and Leaking Underground Storage Tanks

Numerous listed MassDEP Release Site locations, Leaking Aboveground Storage Tank (LAST), and/or Leaking Underground Storage Tank (LUST) facilities were identified within ½ mile of the Subject Property. None of these off-site release sites are considered to be a concern to this investigation for one (or both) of the following reasons:

- Permanent Solution Statements (PSS) have been submitted to the MassDEP for several of the MassDEP release sites within ½-mile of the Subject Property. Submission of a PSS report to the MassDEP indicates that these off-site releases are considered to be adequately delineated and pose No Significant Harm, or No Significant Risk to Human Health and the Environment; and/or

- Several of the MassDEP sites within ½-mile of the Subject Property are located either hydraulically crossgradient or downgradient of the Subject Property. Therefore, impact from these off-site releases is not likely to flow towards the Subject Property.

5.7.2.2 State Underground Storage Tank Facilities

Neither the Subject Property, nor abutting properties, are listed on the MassDEP's UST System facility database.

5.7.2.3 State Landfills

No MassDEP-permitted landfill facilities were identified within one-mile of the Subject Property.

5.7.2.4 Institutional Controls

Based on a review of the MassDEP's Reportable Releases Data Portal , the future use of the Subject Property has not been limited via the implementation of an Activity and Use Limitation.

5.8 Tribal Records

Based on a review of the Environmental Database Report, no records of Tribal facilities that were hazardous waste sites, landfills, LUST, LAST, registered storage tank sites, institutional control sites, voluntary cleanup sites, or Brownfield sites are located within the ASTM-specified search radii of the Subject Property.

5.9 Local Records

RHE inquired with the Stoughton Assessor's Office, Fire Department, Health Department, Building Department, Public Works Department, Engineering Department, Planning Department, City Clerk's Office, Historical Society, and Conservation Commission to find records pertaining to OHM storage, releases, and/or violations associated with the Subject Property. Refer to Section 3.3 for additional information obtained from local agencies. Information obtained from local agencies is included in Appendix I.

6.0 SUBJECT PROPERTY RECONNAISSANCE

RHE representative, Jarod Cournoyer, conducted reconnaissance of the Subject Property (i.e., site inspection) on September 13, 2021. The site inspection consisted of an inspection of the Subject Property grounds, accessible areas of the American Legion Hall, and visual reconnaissance of neighboring properties from curbside. Prior to the site inspection, readily available resources such as site plans, historic aerial photographs, USGS topographic maps, flood insurance rate maps, and regulatory records were reviewed. A description of the Subject Property is included in Section 3.2. Photographs taken during the site inspection are included in Appendix B.

6.1 Improvements and Site Use

The Subject Property is improved with a multi-story building with a walk-out basement. Bituminous concrete (i.e., asphalt), concrete, and/or maintained landscaping are present at the perimeter of the American Legion Hall.

6.2 Storage Tanks

No aboveground storage tanks (ASTs) were observed on the Subject Property during the inspection. An approximate 500-gallon capacity single-walled steel UST is present south of the southwestern corner of the Site Building. The UST contains approximately one-foot of oil, and the bottom of the UST is at an elevation higher than the seasonal high water table. The presence of a UST at the Subject Property is an REC. We recommend removing the UST in accordance with Local and State regulations.

6.3 Elevators/Hydraulic Lifts

No elevators and/or hydraulic lifts were identified during the site inspection.

6.4 Drums and Containers

No drums were observed on the Subject Property during the inspection. Miscellaneous containers used for the storage of OHM, with no secondary containment, were observed in the parking lot of the Subject Property. The presence of containers used for the storage of OHM, without secondary containment, was a potential REC that was further evaluated during the LSI process.

6.5 Floor Drains

No floor drains were observed in the Site Building during the site inspection.

6.6 Catch Basins

No stormwater catch basins were observed on the Subject Property during the site inspection.

6.7 Electrical Transformers

One (1) pole-mounted electrical transformer was observed south of the Site Building. No evidence of spills or releases of from the electrical transformer were observed at the base of the utility pole.

6.8 Fill Material

Disturbed earth and/or fill from an unknown origin was observed along the southwestern portion of the cleared portion of the Subject Property and between the southern access driveway and abandoned driveway. The potential presence of fill of an unknown origin at the Subject Property was a potential REC that was further evaluated during the LSI process.

6.9 Equipment

Several pieces of aged heavy equipment were observed west of the American Legion Hall. Secondary containment was observed under one, but not all, of the pieces of heavy equipment. The presence of aged heavy equipment, with no secondary containment, was a potential REC that was further evaluated during the LSI process.

6.10 Building Materials

RHE did not inspect the building at the Subject Property for hazardous building materials [i.e., asbestos-containing materials (ACMs), lead-based paint (LBP), or other hazardous building materials]. RHE recommends conducting ACM, LBP, and hazardous building material surveys prior to any renovation or demolition projects.

6.11 Neighboring Properties

Curbside field reconnaissance of the neighboring properties did not reveal indicators of current illegal dumping of OHM or overt indications of surface impacts on adjacent properties.

7.0 INTERVIEWS

This section presents the results of interviews with those knowledgeable about the Subject Property.

7.1 Interview With the Current Owner

Owen Kiernan, manager of 400 Prospect Street, LLC (i.e., the current owner), completed an environmental site assessment questionnaire on September 2, 2021. A copy of the completed questionnaire form is included in Appendix G.

7.2 Interview With the Prospective Purchaser

Representatives of the Town of Stoughton (i.e., the prospective purchaser) completed an environmental site assessment questionnaire on September 2, 2021. A copy of the completed questionnaire form is included in Appendix G.

7.3 Interviews With Local Government Officials

In the course of research, officials of the Stoughton Assessor's Office, Fire Department, Health Department, Building Department, Public Works Department, Engineering Department/Office of Environmental Affairs, Planning Department, City Clerk's Office, Historical Society, and/or Conservation Commission were asked if they knew of any environmental concerns at or in the vicinity of the Subject Property. No town officials provided RHE personnel with evidence of any specific storage and/or releases of OHM at the Subject Property.

7.4 Interviews With Others

No additional interviews were conducted as part of this Phase I ESA.

8.0 LIMITED SUBSURFACE INVESTIGATION

RHE directed the performance of Phase II LSI activities at the Subject Property on November 4, 2021. The Phase II LSI included field observations, field screening, and/or laboratory analysis of soil samples during the excavation of eleven (11) test pits in upland portions of the Subject Property. A summary of the rationale for assessment locations, sample collection methodology, and an evaluation of the results of assessment data in comparison to the RCS-1 Reportable Concentrations set forth in the Massachusetts Contingency Plan (MCP) are included herein.

8.1 Scope of Work

Phase II investigation activities conducted by RHE consisted of the following:

- Excavation of eleven (11) test pits;
- Field screening of thirty-five (35) soil samples;
- Laboratory analysis of four (4) soil samples; and
- Evaluation of soil sample screening and analytical data relative to the Reportable Concentrations set forth in the MCP.

8.2 Rationale for Sampling Locations

RHE identified the following potential Recognized Environmental Conditions (RECs) in connection with the Subject Property during the Phase I ESA process:

Potential Fill of Unknown Origin:
The potential presence of fill of unknown origin at the Subject Property was identified as a Potential REC during the Phase I ESA process. This Potential REC was evaluated via visual observations, field screening, and laboratory analysis of soil samples conducted in conjunction with test pit activities.

Aged Heavy Equipment and Drums with No Secondary Containment:
The presence of aged heavy equipment and drums/small containers with no secondary containment was identified as a Potential REC during the Phase I ESA process. This REC was evaluated via visual observations, field screening, and laboratory analysis of soil samples conducted in conjunction with the excavation of test pits west of the American Legion Hall.

Underground Storage Tank:
A UST was identified in the area south of the southwest corner of the American Legion Hall. This Potential REC was evaluated via confirming the presence of the UST and visual observations and field screening of soil samples from a test pit located immediately south, and hydraulically downgradient of, the UST. The purpose of the test pit in the area hydraulically downgradient of the UST was to identify whether a significant release of petroleum hydrocarbons from the UST system had occurred.

8.3 Soil Assessment Activities

The following is a summary of soil assessment conducted during this investigation:

Test Pit Explorations (November 4, 2021):
RHE personnel directed Hedges Excavating, of Middleboro, MA, during the excavation of eleven (11) test pits (TP-1 through TP-11) throughout the upland portions of the Subject Property on November 4, 2021. Test pits were excavated to depths ranging between approximately 4.5 and 7-feet below grade. The locations of test pits are displayed on Figure 2.

RHE personnel collected soil samples from each soil horizon identified in test pits. Soil samples were screened for Total Organic Volatiles (TOVs) using a RAELite Organic Volatile Meter (OVM) equipped with a 10.6 eV lamp and calibrated with 100 ppmv isobutylene span gas and for Heavy Metals using an Olympus Vanta C Series X-Ray Fluorescence Spectrometer (XRF). Four (4) samples of fill material [TP-1 (0-80"), TP-3 (0-38"), TP-6 (0-57"), and TP-11 (0-29")] were submitted to ESS Laboratory, of Cranston, RI, for analysis of common soil pre-characterization parameters [Total Petroleum Hydrocarbons (TPH), Volatile Organic Compounds (VOCs), Semi-Volatile Organic Compounds (SVOCs), MCP 14 Metals, Polychlorinated Biphenyls (PCBs), and Asbestos). The results of field screening and laboratory analysis conducted on soil samples are summarized in Tables 1 and 2, respectively. The complete laboratory analytical report is included in Appendix J.

Evaluation of Soil Assessment Data:
The following is an evaluation of laboratory analysis conducted on soil samples collected during this investigation:

Soil Classification:
A layer of fill, which contained trace amounts of anthropogenic-related material (asphalt, brick, and concrete) was observed at a thickness ranging from 7" to 80". Soil below the fill layer consisted of sand with lesser amounts of silt and gravel. Organic-rich soil (i.e., muck) was identified in a test pit along the southern portion of the upland area of the Subject Property (test pit TP-7)

Field Screening Results:
Field screening of soil samples collected from soil borings did not reveal the presence of TOV levels greater than 1 ppmv. Isolated detections of select metals (Arsenic and Chromium) were detected in select soil samples. It should be noted that field screening of soil samples is not the basis of determining whether a reportable release condition exists, but is rather a tool for selecting soil samples for proposed laboratory analysis.

Laboratory Analysis Results:
Several metals and Polycyclic Aromatic Hydrocarbons (PAHs) were detected in samples of fill material; however, none of the analyzed constituents were detected at concentrations greater than the MCP RCS-1 Reportable Concentrations in the four (4) pre-characterization samples collected during this investigation.

Regulatory Evaluation:

The results of laboratory analysis conducted on samples of fill material collected during this investigation do not require notification to the MassDEP, and it is the opinion of RHE that soil conditions at depths ranging between 0 and 4 feet below grade at the Subject Property are not a REC. The management of excess soil generated during construction should be conducted in accordance with the requirements set forth in the MassDEP's Similar Soils Provision Guidance

9.0 FINDINGS & CONCLUSIONS

River Hawk Environmental, LLC (RHE) has been retained by the Town of Stoughton to perform a Phase I Environmental Site Assessment (Phase I ESA) and Phase II Limited Subsurface Investigation (Phase II LSI) of the property referred to as 400 Prospect Street in Stoughton, MA (the Subject Property). In conducting this assessment, RHE followed standards set forth in American Society for Testing and Materials (ASTM) Policies E1527-13 and E1903-19 and general environmental assessment protocol set forth by relevant MassDEP guidance documents and policies. This assessment has revealed the following findings:

- The Subject Property is comprised of six (6) lots, which cumulatively total approximately 8.6-acres, east/northeast of Prospect Street. A portion of the Subject Property is improved with a two-story building with a walk-out basement (i.e., American Legion Hall), which is currently vacant. Bituminous concrete (i.e., asphalt), concrete, and/or maintained landscaping are present at the perimeter of the American Legion Hall. The area west of the paved parking lot has been recently disturbed, and contains stacked logs and wood. The majority of the remainder of the Subject Property is undeveloped and wooded.

- Based on a review of historic topographic maps, aerial photographs, and local agency records, the American Legion Hall was constructed sometime in the 1950s. Review of an aerial photograph from 1952 did not reveal any significant improvements of the Subject Property.

- An approximate 500-gallon capacity single-walled steel underground storage tank (UST) is present south of the southwest corner of the American Legion Hall. The UST contains approximately one-foot of oil, and the bottom of the UST is at an elevation higher than the seasonal high water table. Soil conditions in the area immediately south of the UST were evaluated during the LSI process. We recommend removing the UST, and documenting tank removal activities, in accordance with Local and State regulations.

- Several containers of oil and/or hazardous material (OHM), and aged heavy equipment with no secondary containment, were observed during RHE's site inspections. The presence of containers of OHM and aged heavy equipment was a potential REC that was further evaluated during the LSI process.

- Disturbed earth and/or fill from an unknown origin was observed along the southwestern portion of the cleared portion of the Subject Property and along a portion of the access driveway. The potential presence of fill of an unknown origin at the Subject Property was a potential REC that was further evaluated during the LSI process.

- The Subject Property is not listed on any ASTM-specified State or Federal Regulatory databases. Several off-site properties within ½ mile are hazardous waste generators and/or MassDEP-registered release sites. Based on the results of curbside reconnaissance, and an evaluation of records maintained by the MassDEP, these registered off-site waste generators and confirmed release locations are not considered a concern to this investigation.

- RHE personnel directed the excavation of eleven (11) test pits throughout the upland portions of the Subject Property on November 4, 2021. Test pits were advanced to depths below the seasonal high water table where feasible. The results of field observations, field screening, and laboratory analysis conducted on soil samples collected from test pits did not reveal the presence of tested contaminants at concentrations greater than the RCS-1 Reportable Concentrations set forth in the Massachusetts Contingency Plan (MCP). The management of excess soil generated during construction activities should be conducted in accordance with the requirements of the MassDEP's Similar Soils Provision Guidance.

With the exception of the above-referenced UST, no confirmed RECs were identified during the Phase II LSI process. RHE recommends removing the UST in accordance with Local and State regulations. Otherwise, no further assessment and/or cleanup is recommended at this time.

10.0 LIST OF REFERENCES

The following is a list of references reviewed during this investigation:

- United States Geological Survey Topographic Maps from 1894, 1915, 1919, 1936, 1941, 1943, 1946, 1949, 1954, 1958, 1963, 1971, 1975, 1979, 1985, 1987, and 2012 (August 2021).
- Aerial Photographs from 1952, 1957, 1961, 1969, 1970, 1975, 1985, 1996, 2008, 2012, and 2016 (August 2021).
- City Directories from 1992, 1995, 2000, 2005, 2010, and 2014 (August 2021).
- Sanborn Maps from 1923, 1949, and 1966 (August 2021).
- Environmental Database Map Report (August 2021).
- Massachusetts Department of Environmental Protection Phase 1 Site Assessment Map (August 2021).
- Massachusetts Department of Environmental Protection Waste Site & Reportable Releases Data Portal (August 2021).
- Massachusetts Department of Environmental Protection Underground Storage Tank Database (August 2021).
- American Society for Testing and Materials (ASTM) *Standard Practice for Environmental Site Assessments: Phase I Environmental Site Assessment Process, ASTM Designation E1527-13* (2013).
- Stoughton Assessor's Office (August 2021).
- Stoughton Building Department (August 2021).
- Stoughton Engineering Department / Office of Environmental Affairs (August 2021).
- Stoughton City Clerk (August 2021).
- Stoughton Conservation Commission (August 2021).
- Stoughton Fire Department (August 2021).
- Stoughton Health Department (August 2021).
- Stoughton Historical Society (August 2021).

- Stoughton Planning Department (August 2021).

- ESS Laboratory Certificate #21K0485 (November 2021).

FIGURES

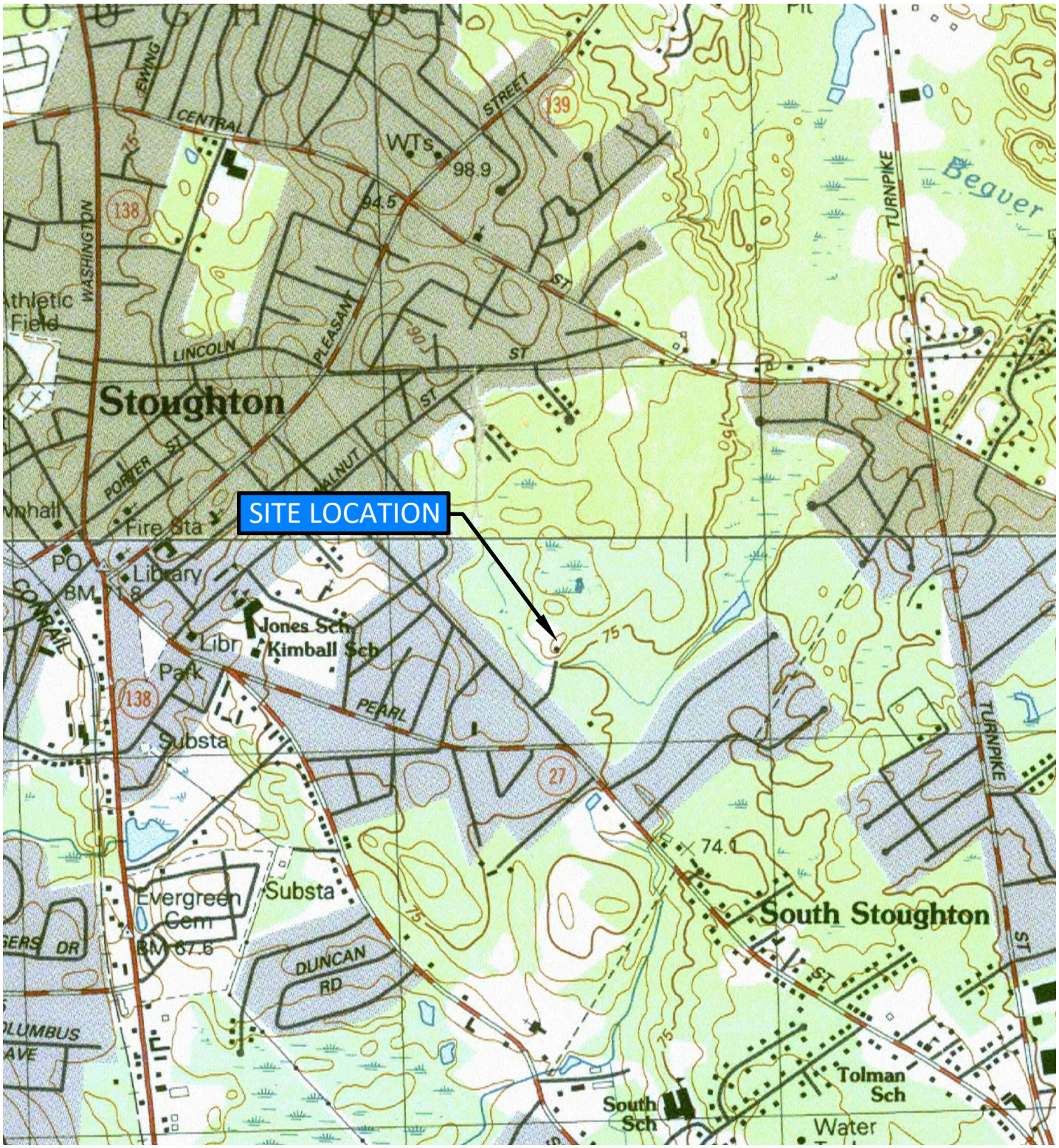

River Hawk ENVIRONMENTAL

CIVIL & ENVIRONMENTAL ENGINEERING

2183 OCEAN STREET
MARSHFIELD, MA 02050

TEL: 781-536-4639
www.RiverHawkLLC.com

DRAWING TITLE
FIGURE 1 - SITE LOCATION PLAN

PROJECT
400 PROSPECT STREET
STOUGHTON, MA 02072

CLIENT
TOWN OF STOUGHTON
STOUGHTON, MA

APPROX. SCALE:	DATE:	DRAWN BY:	JRC
NTS	SEPT. 21, 2021	CHECKED BY:	WPK

N

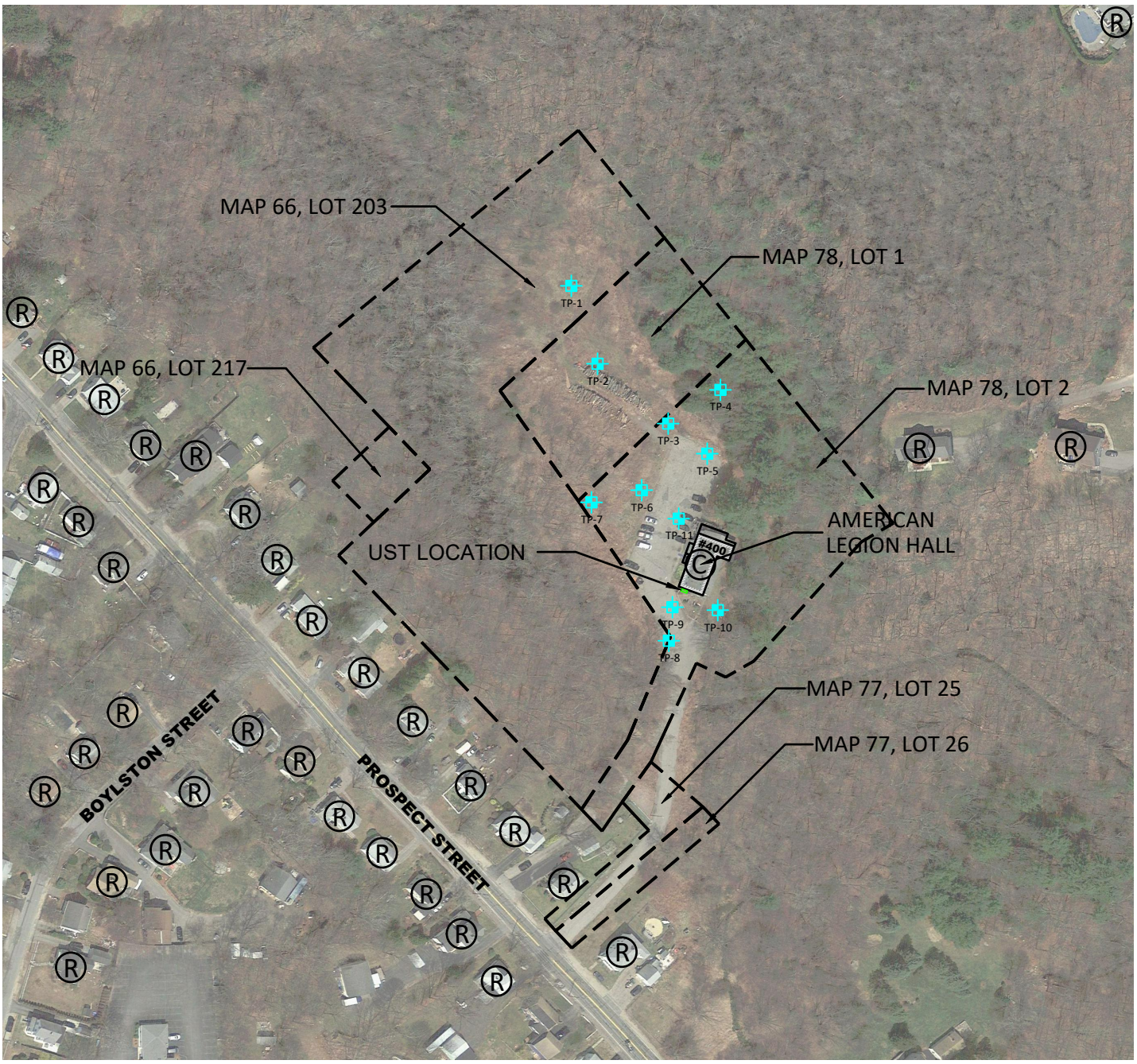

NOTE: ALL DETAILS ARE APPROXIMATE AND ARE NOT THE RESULT OF A FIELD SURVEY.

LEGEND

Ⓒ COMMERCIAL BUILDING

Ⓡ RESIDENTIAL BUILDING

PROPERTY LIMITS (APPROX.)

TEST PIT LOCATION

0 100 200 400

SCALE 1" = 200'

River Hawk ENVIRONMENTAL

CIVIL & ENVIRONMENTAL ENGINEERING

2183 OCEAN ST.
MARSHFIELD, MA 02050

TEL: 508-523-1007
www.RiverHawkLLC.com

DRAWING TITLE	FIGURE 2 - SITE PLAN
PROJECT	400 PROSPECT STREET STOUGHTON, MA 02072
CLIENT	TOWN OF STOUGHTON STOUGHTON, MA

APPROX. SCALE: AS SHOWN	DATE: SEPT. 21, 2021	DRAWN BY:	MJW
		CHECKED BY:	WPK

N

TABLES

TABLE 1
Soil Sample Screening and Description Summary
(November 4, 2021)

400 Prospect Street
Stoughton, MA

Sample Location	Date	Description	Depth Below Grade	TOVs (ppmv)	Sb	Sb +/-	As	As +/-	Ba	Ba +/-	Cd	Cd +/-	Cr	Cr +/-	Pb	Pb +/-	Hg	Hg +/-	Ni	Ni +/-	Se	Se +/-	Ag	Ag +/-	Zn	Zn +/-
MCP RCS-1 Reportable Concentration					20		20		1,000		70		100		200		20		600		400		100		1,000	
TP-1	11/4/2021	0-80": Fill with anthropogenic debris (i.e., asphalt, brick).	0-12"	0.3	<LOD	52	<LOD	6	315	17	21	6	<LOD	86	42	2	<LOD	13	15	3	<LOD	3	<LOD	0	63	3
			12"-24"	0.0	<LOD	52	4	1	381	18	43	6	69	17	29	1	<LOD	13	13	3	<LOD	3	<LOD	0	53	2
			24"-36"	0.0	<LOD	51	4	1	455	19	51	6	56	16	29	1	<LOD	12	15	3	<LOD	3	<LOD	0	49	2
			36"-80"	0.0	<LOD	52	<LOD	6	500	20	50	6	59	16	31	1	<LOD	12	15	3	<LOD	3	<LOD	0	46	2
		80"-82": Compact, Grey, SAND, some Silt, trace Gravel (i.e., C horizon).	80"-82"	0.0	<LOD	49	<LOD	4	453	19	37	5	74	16	11	1	<LOD	11	12	2	<LOD	3	<LOD	0	39	2
TP-2	11/4/2021	0-27": Fill.	0-27"	0.0	<LOD	49	7	1	509	19	35	5	<LOD	78	42	1	<LOD	11	18	3	<LOD	3	<LOD	0	55	2
		27"-40": Dark Brown, SAND, some Silt, trace Gravel (i.e., Apb horizon).	27"-40"	0.0	<LOD	45	4	1	292	18	39	5	<LOD	73	24	1	<LOD	11	12	2	<LOD	3	<LOD	0	41	2
		40"-60": Brown/orange, SAND, some Silt, some Gravel (i.e., Bw horizon).	40"-60"	0.0	<LOD	46	<LOD	4	337	18	39	5	<LOD	69	8	1	<LOD	11	10	2	<LOD	3	<LOD	0	43	2
		60"-75": Compact, Grey, SAND, some Silt, some Gravel (i.e., C horizon).	60"-75"	0.0	<LOD	46	<LOD	4	414	19	52	5	<LOD	71	12	1	<LOD	11	14	2	<LOD	3	<LOD	0	36	2
TP-3	11/4/2021	0-38": Fill.	0-38"	0.0	<LOD	49	29	2	308	18	40	5	46	15	73	2	<LOD	12	13	2	<LOD	3	<LOD	0	73	3
		38"-50": Brown/orange, SAND, some Silt, some Gravel (i.e., Bw horizon).	38"-50"	0.0	<LOD	46	4	1	345	18	48	5	<LOD	71	10	1	<LOD	11	9	2	<LOD	3	<LOD	0	38	2
		50"-58": Compact, Grey, SAND, some Silt, some Gravel (i.e., C horizon).	50"-58"	0.0	<LOD	51	<LOD	4	725	20	45	6	76	16	10	1	<LOD	12	13	2	<LOD	3	<LOD	0	25	2
TP-4	11/4/2021	0-12": Fill and/or Organics.	0-12"	0.0	<LOD	48	3	1	325	17	44	5	<LOD	77	20	1	<LOD	11	11	2	<LOD	3	<LOD	0	47	2
		12"-18": Brown/orange, SAND, some Silt, some Gravel (i.e., Bw horizon).	12"-18"	0.0	<LOD	53	<LOD	5	277	16	<LOD	29	<LOD	90	15	1	<LOD	13	12	3	<LOD	3	<LOD	0	44	3
		18"-56": Compact, Grey, SAND, some Silt, some Gravel (i.e., C horizon). Standing water at 56".	18"-56"	0.0	<LOD	60	<LOD	5	295	16	<LOD	33	<LOD	99	4	1	<LOD	15	<LOD	15	<LOD	4	<LOD	0	23	2
TP-5	11/4/2021	0-7": Fill and/or Organics.	0-7"	0.0	<LOD	55	5	1	112	11	<LOD	31	<LOD	89	41	2	<LOD	15	<LOD	14	<LOD	4	<LOD	0	66	3
		7"-13": Brown/orange, SAND, trace Silt, little Gravel (i.e., Bw horizon).	7"-13"	0.1	<LOD	50	4	1	358	15	26	6	59	16	28	1	<LOD	12	19	3	<LOD	3	<LOD	0	56	2
		13"-47": Grey, SAND, trace Silt, little Gravel (i.e., C horizon).	13"-47"	0.0	<LOD	50	<LOD	4	388	18	35	5	64	16	8	1	<LOD	12	13	2	<LOD	3	<LOD	0	24	2
TP-6	11/4/2021	0-57": Fill with anthropogenic debris (i.e., asphalt).	0-57"	0.0	<LOD	52	5	1	288	16	32	6	67	17	30	1	<LOD	13	10	3	<LOD	3	<LOD	0	112	3
		57"-67": Grey, SAND, little Silt, some Gravel (i.e., C horizon). Standing water at 67".	57"-67"	0.1	<LOD	48	4	1	325	19	48	5	85	15	11	1	<LOD	11	8	2	<LOD	3	<LOD	0	41	2
TP-7	11/4/2021	0-60": Fill.	0-60"	0.1	<LOD	53	5	1	319	16	<LOD	29	<LOD	86	40	2	<LOD	13	<LOD	12	<LOD	3	<LOD	0	50	2
		60"-65": Black, saturated, Muck (i.e., hydric soil).	60"-65"	0.1	<LOD	46	<LOD	4	28	9	46	5	<LOD	67	18	1	<LOD	11	<LOD	10	<LOD	3	<LOD	0	43	2
TP-8	11/4/2021	0-36": Fill.	0-36"	0.0	<LOD	49	5	1	219	15	35	6	<LOD	82	25	1	<LOD	12	13	3	<LOD	3	<LOD	0	63	3
		36"-61": Brown, moist to saturated, SAND, trace Gravel (i.e., C horizon).	36"-51"	0.0	<LOD	63	<LOD	6	150	13	21	7	<LOD	102	11	1	<LOD	17	11	3	<LOD	4	<LOD	0	40	3
TP-9	11/4/2021	0-20": Fill.	0-20"	0.1	<LOD	66	<LOD	7	209	12	<LOD	37	<LOD	112	15	2	<LOD	19	<LOD	17	<LOD	4	<LOD	0	52	3
		20"-27": Dark Brown, SAND, some Silt, trace Gravel (i.e., Apb horizon).	20"-27"	0.1	<LOD	51	4	1	282	17	38	6	60	17	12	1	<LOD	13	17	3	<LOD	3	<LOD	0	77	3
		27"-30": Brown/orange, SAND, little Silt, little Gravel (i.e., Bw horizon).	27"-30"	0.1	<LOD	57	<LOD	5	178	13	<LOD	32	<LOD	100	9	1	<LOD	15	<LOD	14	<LOD	4	<LOD	0	41	3
		30"-54": Grey, SAND, little Silt, little Gravel (i.e., C horizon).	30"-54"	0.1	<LOD	51	<LOD	5	386	18	25	6	55	16	12	1	<LOD	13	15	3	<LOD	3	<LOD	0	51	3
TP-10	11/4/2021	0-6": Dark Brown, SAND, trace Silt, some Gravel (i.e., Ap horizon).	0-6"	0.1	<LOD	50	<LOD	7	262	15	<LOD	28	<LOD	85	64	2	<LOD	13	14	3	<LOD	3	<LOD	0	67	3
		6"-10": Brown/orange, SAND, trace Silt, some Gravel (i.e., Bw horizon).	6"-10"	0.3	<LOD	50	<LOD	5	235	14	<LOD	28	<LOD	83	9	1	<LOD	13	8	3	<LOD	3	<LOD	0	33	2
		10"-43": Grey, SAND, trace Silt, some Gravel (i.e., C horizon).	10"-43"	0.0	<LOD	52	<LOD	5	437	17	38	6	<LOD	83	10	1	<LOD	13	16	3	<LOD	3	<LOD	0	26	2
TP-11	11/4/2021	0-29": Fill.	0-29"	0.0	<LOD	53	7	1	387	17	22	6	67	17	16	1	<LOD	13	10	3	2	1	<LOD	0	49	2
		29"-32": Brown/orange, SAND, little Silt, little Gravel (i.e., Bw horizon).	29"-32"	0.0	<LOD	45	<LOD	4	182	14	<LOD	25	<LOD	75	14	1	<LOD	11	14	2	<LOD	3	<LOD	0	37	2
		32"-87": Grey, SAND, little Silt, little Gravel (i.e., C horizon).	32"-65"	0.0	<LOD	54	<LOD	5	150	14	33	6	144	18	9	1	<LOD	13	56	4	<LOD	3	<LOD	0	55	3
			65"-87"	0.0	<LOD	82	<LOD	8	173	12	<LOD	46	<LOD	146	7	2	<LOD	24	16	5	<LOD	6	<LOD	0	21	4

Notes: 1.) Screening for Total Organic Volatiles (TOVs) conducted with an OVM equipped with a 10.6 eV lamp and calibrated with 100 ppmv isobutylene span gas.
2.) Screening for metals conducted with an X-Ray Fluorescence (XRF) Spectrometer.
3.) MCP: Massachusetts Contingency Plan.
4.) Rows highlighted in yellow were submitted for laboratory analysis.
5.) Cells highlighted in orange yielded screening values greater than the MCP RCS-1 Reportable Concentration.

Generated by JRC (11/09/2021)
QA by PJK (11/22/2021)

TABLE 2
Soil Sample Analytical Summary
(November 4, 2021)

400 Prospect Street
Stoughton, MA

Analyte	Units	MCP RCS-1 Reportable Concentration	SAMPLE ID / DATE COLLECTED / RESULTS			
			TP-1 (0-80") 11/4/2021	TP-3 (0-38") 11/4/2021	TP-6 (0-57") 11/4/2021	TP-11 (0-29") 11/4/2021
Total Petroleum Hydrocarbons (US EPA Method 8100M)						
Total Petroleum Hydrocarbons	mg/kg	1,000	**61.4**	**113**	**32.8**	**98.1**
Volatile Organic Compounds (US EPA Method 8260B)						
Total Detected VOCs	mg/kg	NS	ND	ND	ND	----
Semi-Volatile Organic Compounds (US EPA Method 8270D) - Detected Analytes Only						
Benzo(a)anthracene	mg/kg	7	**1.13**	**0.876**	<0.384	----
Benzo(a)pyrene	mg/kg	2	**0.92**	**0.749**	**0.258**	----
Benzo(b)fluoranthene	mg/kg	7	**0.718**	**0.718**	<0.384	----
Benzo(g,h,i)perylene	mg/kg	1,000	**0.537**	**0.442**	<0.384	----
Benzo(k)fluoranthene	mg/kg	70	**0.679**	**0.573**	<0.384	----
Chrysene	mg/kg	70	**1.04**	**0.9**	**0.332**	----
Fluoranthene	mg/kg	1,000	**1.55**	**1.41**	**0.453**	----
Indeno(1,2,3-cd)Pyrene	mg/kg	7	**0.584**	**0.53**	<0.384	----
Phenanthrene	mg/kg	10	**0.989**	**0.684**	<0.384	----
Pyrene	mg/kg	1,000	**2.21**	**1.55**	**0.54**	----
Total Detected SVOCs	mg/kg	NS	10.36	8.43	1.58	----
Total Metals (US EPA 6000/7000 Series Methods)						
Antimony	mg/kg	20	<4.58	<5.1	<4.77	----
Arsenic	mg/kg	20	<2.29	**2.81**	<2.38	----
Barium	mg/kg	1,000	**27.7**	**17.1**	**18**	----
Beryllium	mg/kg	90	**0.29**	**0.24**	**0.25**	----
Cadmium	mg/kg	70	<0.46	<0.51	<0.48	----
Chromium	mg/kg	100	**10.4**	**8.25**	**7.24**	----
Lead	mg/kg	200	**21.9**	**68.6**	**21.7**	----
Mercury	mg/kg	20	<0.034	**0.04**	**0.085**	----
Nickel	mg/kg	600	**5.72**	**3.23**	**3.61**	----
Selenium	mg/kg	400	<4.58	<5.1	<4.77	----
Silver	mg/kg	100	<0.46	<0.51	<0.48	----
Thallium	mg/kg	8	<4.58	<5.1	<4.77	----
Vanadium	mg/kg	400	**17.5**	**13.3**	**13.7**	----
Zinc	mg/kg	1,000	**32.8**	**36.8**	**26.6**	----
Polychlorinated Biphenyls (US EPA Method 8082A)						
Total Detected PCBs	mg/kg	1	**0.08**	ND	ND	----
Asbestos (US EPA Method 600/R-93/116)						
Asbestos Present	Yes/No	Present	Not Present	Not Present	Not Present	----

Notes:
MCP: Massachusetts Contingency Plan.
RCS-1: RCS-1 Reportable Concentrations set forth in the MCP.
ND: Not detected at a concentration greater than the analytical method detection limit (i.e., non-detect).
NS: No Standard in the MCP.
Note 1: Values shaded in yellow are greater than the RCS-1 Reportable Concentration.

APPENDIX A

Limitations and Qualifications

LIMITATIONS

This site assessment was performed in accordance with generally accepted practices of other consultants undertaking similar studies at the same time and in the same geographical area, and the same degree of care and skill was conducted as is generally exercised by other consultants under similar circumstances and conditions. The scope of work for this project was developed to provide assurances for the Town of Stoughton. The findings and conclusions must be considered not as scientific certainties, but rather as professional opinion concerning the significance of the limited data gathered during the course of the environmental site assessment in accordance with the specific scope of services. No other warranty, expressed or implied, is made. Specifically, RHE does not and cannot represent that the Subject Property contains no hazardous material, oil or other latent condition beyond that observed during this site assessment.

This assessment and report have been prepared on behalf of and for the benefit of the Town of Stoughton solely for use in an environmental assessment of the Subject Property. If any third parties wish to rely on any of such material then such third parties must obtain the written consent of RHE in order to do so, such consent not to be unreasonably withheld. The report and other materials resulting from RHE's efforts on this project are not intended or represented to be suitable for reuse by the Town of Stoughton beyond a period of 180 days, or on extensions or modifications of this project beyond environmental due diligence and associated follow-up.

It should be noted that all environmental assessments are inherently limited in the sense that conclusions are drawn and recommendations developed from information obtained from limited research and site evaluation. Except as specifically noted in this report, subsurface conditions were not field investigated as part of this study and may differ from the conditions implied by the surficial observations. Additionally, the passage of time may result in a change in the environmental characteristics at this Subject Property and surrounding properties. This report does not warrant against future operations or conditions, nor does this warrant operations or conditions present of a type or at a location not investigated. This report is not a regulatory compliance audit.

It must be noted that no investigation can absolutely rule out the existence of any hazardous materials at a given site. This assessment has been based upon research of prior Site history and observable conditions. Existing hazardous materials and contaminants can escape detection using these methods. At this time, the results of this Phase I ESA suggest that *it is likely that potential recognized environmental conditions exist* at the Subject Property.

QUALIFICATIONS

River Hawk Environmental, LLC is a full service engineering design and environmental consulting firm specializing in providing environmental assessment services to a wide range of municipal, commercial, institutional, and private clients throughout the northeastern United States. The company owners, Mr. Robert Rego and Mr. William Kenney, are both Licensed Site Professionals (LSPs) with significant experience with environmental assessment and remediation oversight. Mr. Rego is also a Registered Professional Engineer. RHE's professional team includes design and environmental engineers, geologists, environmental scientists, wetlands specialists, land surveyors, and project administrators who have expertise in solving the full range of engineering design and environmental problems that are being encountered by lending institutions, municipalities, industrial and commercial entities.

Staff members of RHE provide value to clients with their vast knowledge of environmental assessment standards and environmental regulations, extensive experience conducting assessments and field investigation programs, strong working relationships with regulatory agencies, and an eager approach to complete projects in an efficient cost effective manner. RHE has completed hundreds of environmental assessments regarding the presence of recognized environmental conditions on a property in accordance with ASTM environmental assessment standards. The following sections provide a brief overview of the experience of the key RHE team members who performed this assessment:

Technical Review and Research & Principal In Charge - **Robert S. Rego, P.E., LSP** is an environmental engineer with over 25 years of diversified experience in the environmental field. He has conducted a vast number of environmental assessments for lending institutions, municipal, commercial, and private clients and is fully versed in the requirements of the ASTM Environmental Assessment Standards. Mr. Rego is also fully knowledgeable of other environmental regulations and has extensive experience in environmental permitting, the collection and assessment of environmental data, and in preparing detailed technical reports. Mr. Rego is the project Quality Assurance and Quality Control director, thereby assuring that all of the work conducted meets appropriate industry standards and RHE's rigorous requirements. Mr. Rego maintains overall responsibility for assessment and regulation-related decisions.

Lead Environmental Investigator - **William P. Kenney, LSP** is a senior geologist and LSP with more than 10-years of practical experience with environmental assessments and subsurface investigations. He has conducted a vast number of environmental assessments for lending institutions, municipal, commercial, and private clients and is fully versed in the requirements of the ASTM Environmental Assessment Standards. Mr. Kenney is also knowledgeable of other environmental regulations and permitting, and routinely organizes and implements projects which require the collection and assessment of environmental data and preparation of detailed technical reports.

APPENDIX B

Photographic Documentation

Photographic Documentation
400 Prospect Street
Stoughton, MA

	**Project:** 400 Prospect Street **Date:** September 13, 2021 **Description:** Photograph of the Site Building (right) and cleared portion of the Subject Property. View facing north-northwest.
	**Project:** 400 Prospect Street **Date:** September 13, 2021 **Description:** Photograph of a drainage conveyance on the southwestern portion of the Subject Property. View facing northwest.
	**Project:** 400 Prospect Street **Date:** September 13, 2021 **Description:** Photograph of suspect fill along the southwestern portion of the cleared portion of the Subject Property. View facing northwest.
	**Project:** 400 Prospect Street **Date:** September 13, 2021 **Description:** Photograph of a vent pipe on the southern wall and in the vicinity of the southwestern corner of the Site Building. View facing north.

Photographic Documentation
400 Prospect Street
Stoughton, MA

	**Project:** 400 Prospect Street **Date:** September 13, 2021 **Description:** Photograph of a wooded area on the northeastern portion of the Subject Property. Northeastern residential abutter in the background.
	**Project:** 400 Prospect Street **Date:** September 13, 2021 **Description:** Photograph of miscellaneous debris and containers of Oil and/or Hazardous Materials (OHM) west of the Site Building. View facing southeast.
	**Project:** 400 Prospect Street **Date:** September 13, 2021 **Description:** Photograph of the boiler room in the first floor (walk-out level) of the Site Building.
	**Project:** 400 Prospect Street **Date:** September 13, 2021 **Description:** Photograph of the oil feed lines to the boiler room in the Site Building.

Photographic Documentation
400 Prospect Street
Stoughton, MA

	**Project:** 400 Prospect Street **Date:** September 13, 2021 **Description:** Photograph of the second floor (main level) of the Site Building.
	**Project:** 400 Prospect Street **Date:** September 13, 2021 **Description:** Photograph of heavy equipment storage on the Subject Property. View facing north.
	**Project:** 400 Prospect Street **Date:** September 13, 2021 **Description:** Photograph facing the northwestern portion of the Subject Property and additional heavy equipment storage on the Subject Property.
	**Project:** 400 Prospect Street **Date:** September 13, 2021 **Description:** Photograph of the southern portion of the Subject Property. Access driveway (left) and abandoned driveway (right). Suspect fill visible between the driveways.

Photographic Documentation
400 Prospect Street
Stoughton, MA

	**Project:** 400 Prospect Street **Date:** November 4, 2021 **Description:** Photograph of the top of the UST located south of the on-site building.
	**Project:** 400 Prospect Street **Date:** November 4, 2021 **Description:** Photograph of test pit TP-1.
	**Project:** 400 Prospect Street **Date:** November 4, 2021 **Description:** Photograph of test pit TP-2.
	**Project:** 400 Prospect Street **Date:** November 4, 2021 **Description:** Photograph of test pit TP-3.

Photographic Documentation
400 Prospect Street
Stoughton, MA



Project: 400 Prospect Street
Date: November 4, 2021
Description: Photograph of test pit TP-4.



Project: 400 Prospect Street
Date: November 4, 2021
Description: Photograph of test pit TP-5.



Project: 400 Prospect Street
Date: November 4, 2021
Description: Photograph of test pit TP-6.



Project: 400 Prospect Street
Date: November 4, 2021
Description: Photograph of test pit TP-7.

APPENDIX C

Historic Topographic Maps

400 Prospect Street

400 Prospect Street

Stoughton, MA 02072

Inquiry Number: 6628356.4

August 20, 2021

EDR Historical Topo Map Report

with QuadMatch™

6 Armstrong Road, 4th floor
Shelton, CT 06484
Toll Free: 800.352.0050
www.edrnet.com

EDR Historical Topo Map Report

08/20/21

Site Name:

400 Prospect Street
400 Prospect Street
Stoughton, MA 02072
EDR Inquiry # 6628356.4

Client Name:

River Hawk Environmental, LLC
2183 Ocean St
Marshfield, MA 02050
Contact: Jarod Cournoyer

EDR Topographic Map Library has been searched by EDR and maps covering the target property location as provided by River Hawk Environmental, LLC were identified for the years listed below. EDR's Historical Topo Map Report is designed to assist professionals in evaluating potential liability on a target property resulting from past activities. EDRs Historical Topo Map Report includes a search of a collection of public and private color historical topographic maps, dating back to the late 1800s.

Search Results:

P.O.# NA

Project: 400 Prospect Street

Coordinates:

Latitude:	42.122576 42° 7' 21" North
Longitude:	-71.087066 -71° 5' 13" West
UTM Zone:	Zone 19 North
UTM X Meters:	327482.38
UTM Y Meters:	4665493.79
Elevation:	259.01' above sea level

Maps Provided:

2012	1943
1985, 1987	1941
1975, 1979	1936
1971, 1975	1919
1958, 1963	1915
1954	1894
1949	
1946, 1949	

Disclaimer - Copyright and Trademark Notice

This Report contains certain information obtained from a variety of public and other sources reasonably available to Environmental Data Resources, Inc. It cannot be concluded from this Report that coverage information for the target and surrounding properties does not exist from other sources. NO WARRANTY EXPRESSED OR IMPLIED, IS MADE WHATSOEVER IN CONNECTION WITH THIS REPORT. ENVIRONMENTAL DATA RESOURCES, INC. SPECIFICALLY DISCLAIMS THE MAKING OF ANY SUCH WARRANTIES, INCLUDING WITHOUT LIMITATION, MERCHANTABILITY OR FITNESS FOR A PARTICULAR USE OR PURPOSE. ALL RISK IS ASSUMED BY THE USER. IN NO EVENT SHALL ENVIRONMENTAL DATA RESOURCES, INC. BE LIABLE TO ANYONE, WHETHER ARISING OUT OF ERRORS OR OMISSIONS, NEGLIGENCE, ACCIDENT OR ANY OTHER CAUSE, FOR ANY LOSS OF DAMAGE, INCLUDING, WITHOUT LIMITATION, SPECIAL, INCIDENTAL, CONSEQUENTIAL, OR EXEMPLARY DAMAGES. ANY LIABILITY ON THE PART OF ENVIRONMENTAL DATA RESOURCES, INC. IS STRICTLY LIMITED TO A REFUND OF THE AMOUNT PAID FOR THIS REPORT. Purchaser accepts this Report "AS IS". Any analyses, estimates, ratings, environmental risk levels or risk codes provided in this Report are provided for illustrative purposes only, and are not intended to provide, nor should they be interpreted as providing any facts regarding, or prediction or forecast of, any environmental risk for any property. Only a Phase I Environmental Site Assessment performed by an environmental professional can provide information regarding the environmental risk for any property. Additionally, the information provided in this Report is not to be construed as legal advice.

Copyright 2021 by Environmental Data Resources, Inc. All rights reserved. Reproduction in any media or format, in whole or in part, of any report or map of Environmental Data Resources, Inc., or its affiliates, is prohibited without prior written permission.

EDR and its logos (including Sanborn and Sanborn Map) are trademarks of Environmental Data Resources, Inc. or its affiliates. All other trademarks used herein are the property of their respective owners.

Topo Sheet Key

This EDR Topo Map Report is based upon the following USGS topographic map sheets.

2012 Source Sheets



Brockton
2012
7.5-minute, 24000

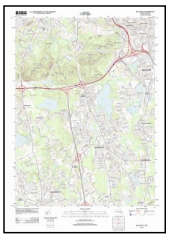

Blue Hills
2012
7.5-minute, 24000

1985, 1987 Source Sheets



Norwood
1985
7.5-minute, 25000
Aerial Photo Revised 1978



Brockton
1987
7.5-minute, 25000
Aerial Photo Revised 1980

1975, 1979 Source Sheets

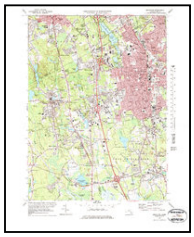

Brockton
1975
7.5-minute, 25000
Aerial Photo Revised 1974



Blue Hills
1979
7.5-minute, 25000
Aerial Photo Revised 1977

1971, 1975 Source Sheets



Blue Hills
1971
7.5-minute, 24000
Aerial Photo Revised 1969

Topo Sheet Key

This EDR Topo Map Report is based upon the following USGS topographic map sheets.

1958, 1963 Source Sheets



Blue Hills
1958
7.5-minute, 24000



Brockton
1963
7.5-minute, 24000

1954 Source Sheets



Blue Hills
1954
7.5-minute, 25000

1949 Source Sheets

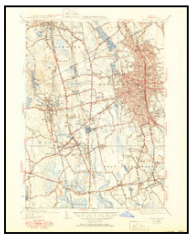

Brockton
1949
7.5-minute, 31680

1946, 1949 Source Sheets



Blue Hills
1946
7.5-minute, 24000

Topo Sheet Key

This EDR Topo Map Report is based upon the following USGS topographic map sheets.

1943 Source Sheets



Boston
1943
30-minute, 125000
Aerial Photo Revised 1939

1941 Source Sheets

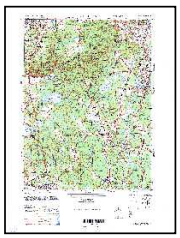

BLUE HILLS
1941
7.5-minute, 25000

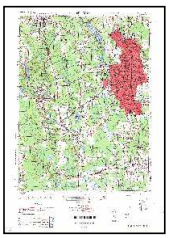

BROCKTON
1941
7.5-minute, 25000

1936 Source Sheets



Blue Hills
1936
7.5-minute, 24000



Brockton
1936
7.5-minute, 24000

1919 Source Sheets

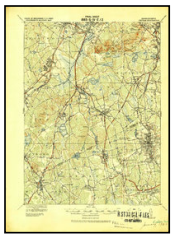

Dedham
1919
15-minute, 62500

Topo Sheet Key

This EDR Topo Map Report is based upon the following USGS topographic map sheets.

1915 Source Sheets

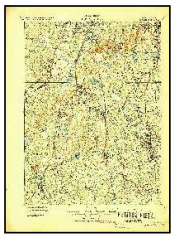

DEDHAM
1915
15-minute, 62500

1894 Source Sheets



Dedham
1894
15-minute, 62500

Historical Topo Map

2012

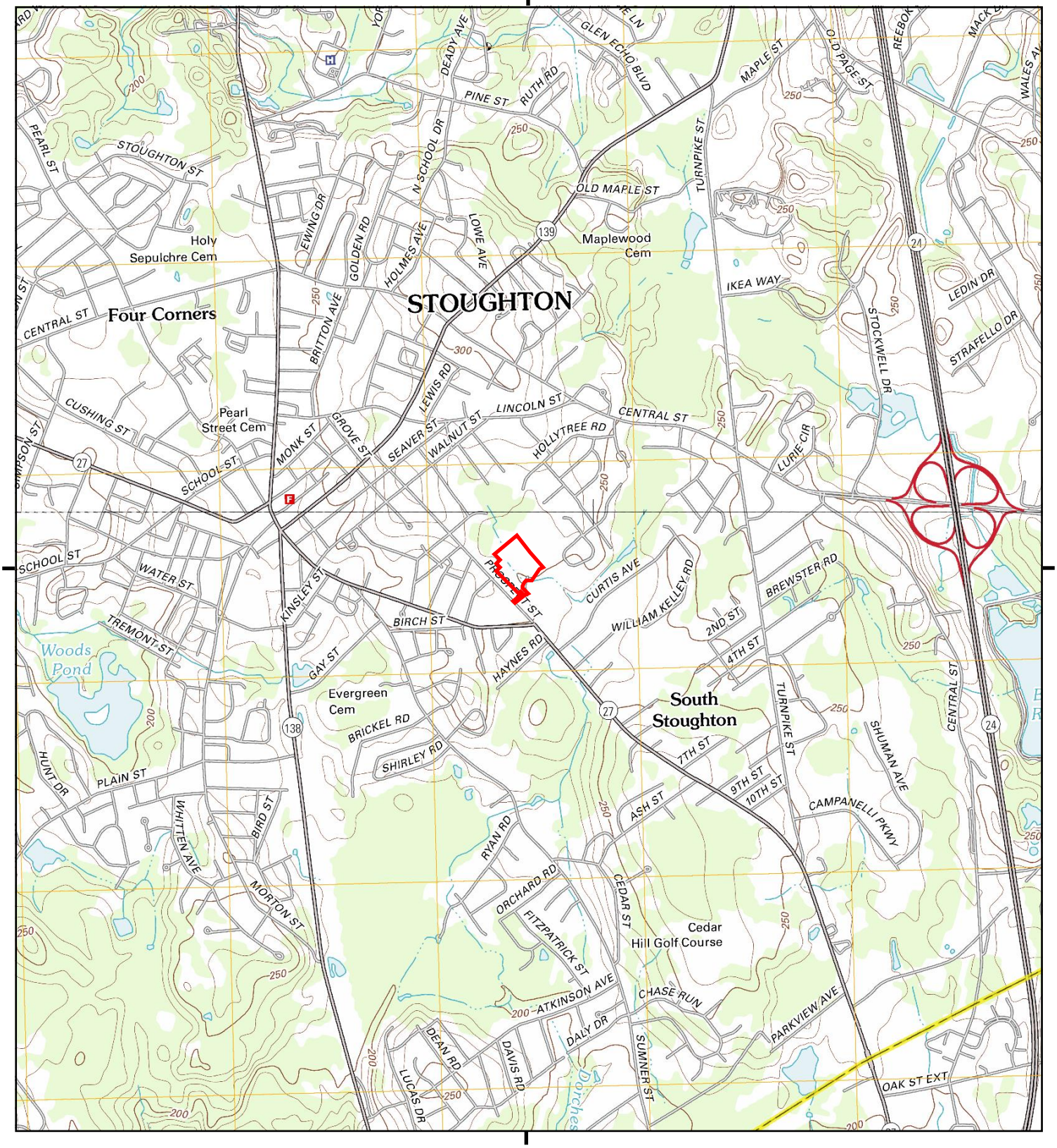

This report includes information from the following map sheet(s).

0 Miles 0.25 0.5 1 1.5

NW N NE
W E
SW S SE

TP, Brockton, 2012, 7.5-minute
N, Blue Hills, 2012, 7.5-minute

SITE NAME: 400 Prospect Street
ADDRESS: 400 Prospect Street
Stoughton, MA 02072
CLIENT: River Hawk Environmental, LLC

N

Historical Topo Map

1985, 1987

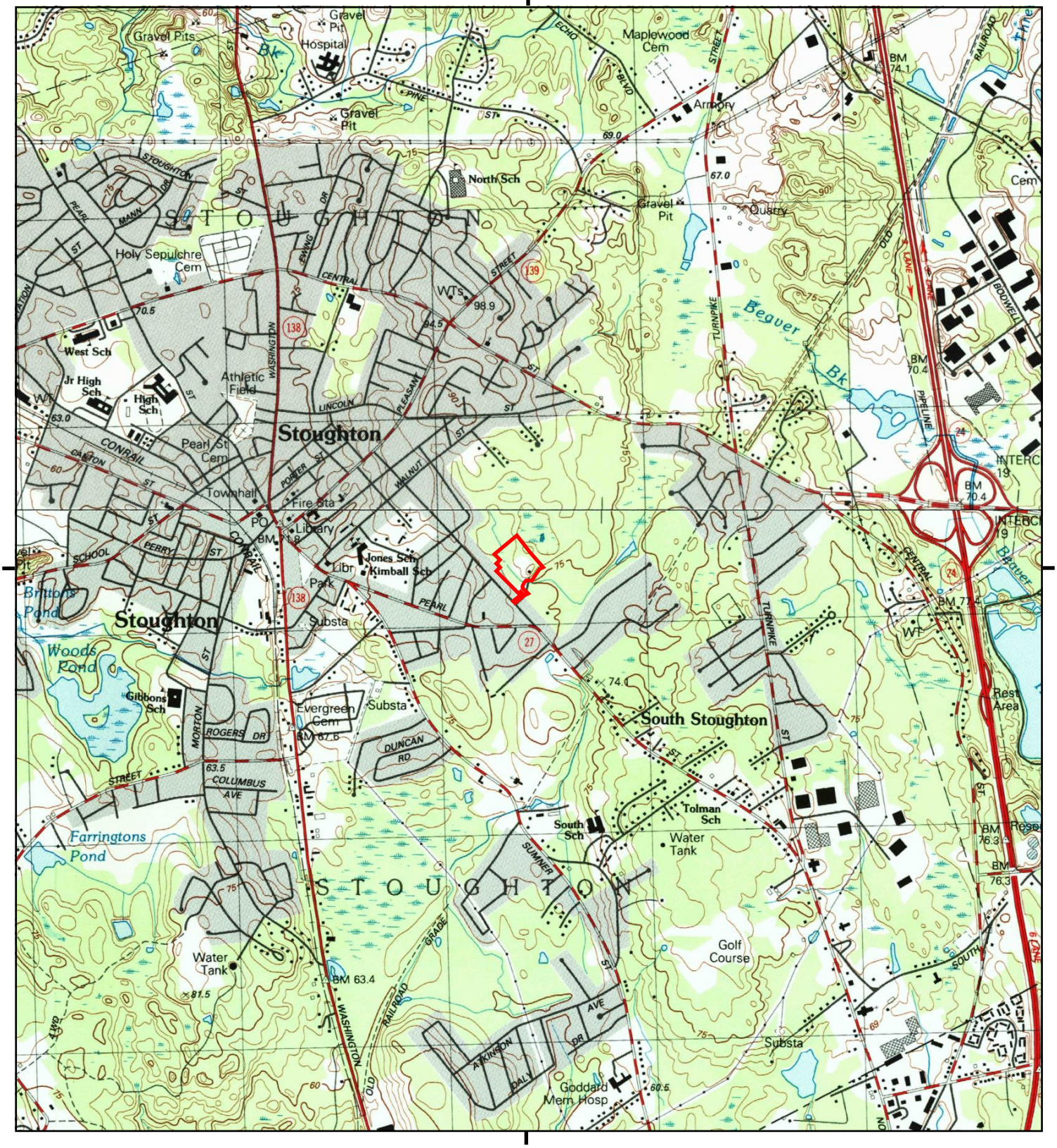

This report includes information from the following map sheet(s).

0 Miles 0.25 0.5 1 1.5

NW N NE
W E
SW S SE

TP, Brockton, 1987, 7.5-minute
NW, Norwood, 1985, 7.5-minute

SITE NAME: 400 Prospect Street
ADDRESS: 400 Prospect Street
Stoughton, MA 02072
CLIENT: River Hawk Environmental, LLC

N

Historical Topo Map

1975, 1979

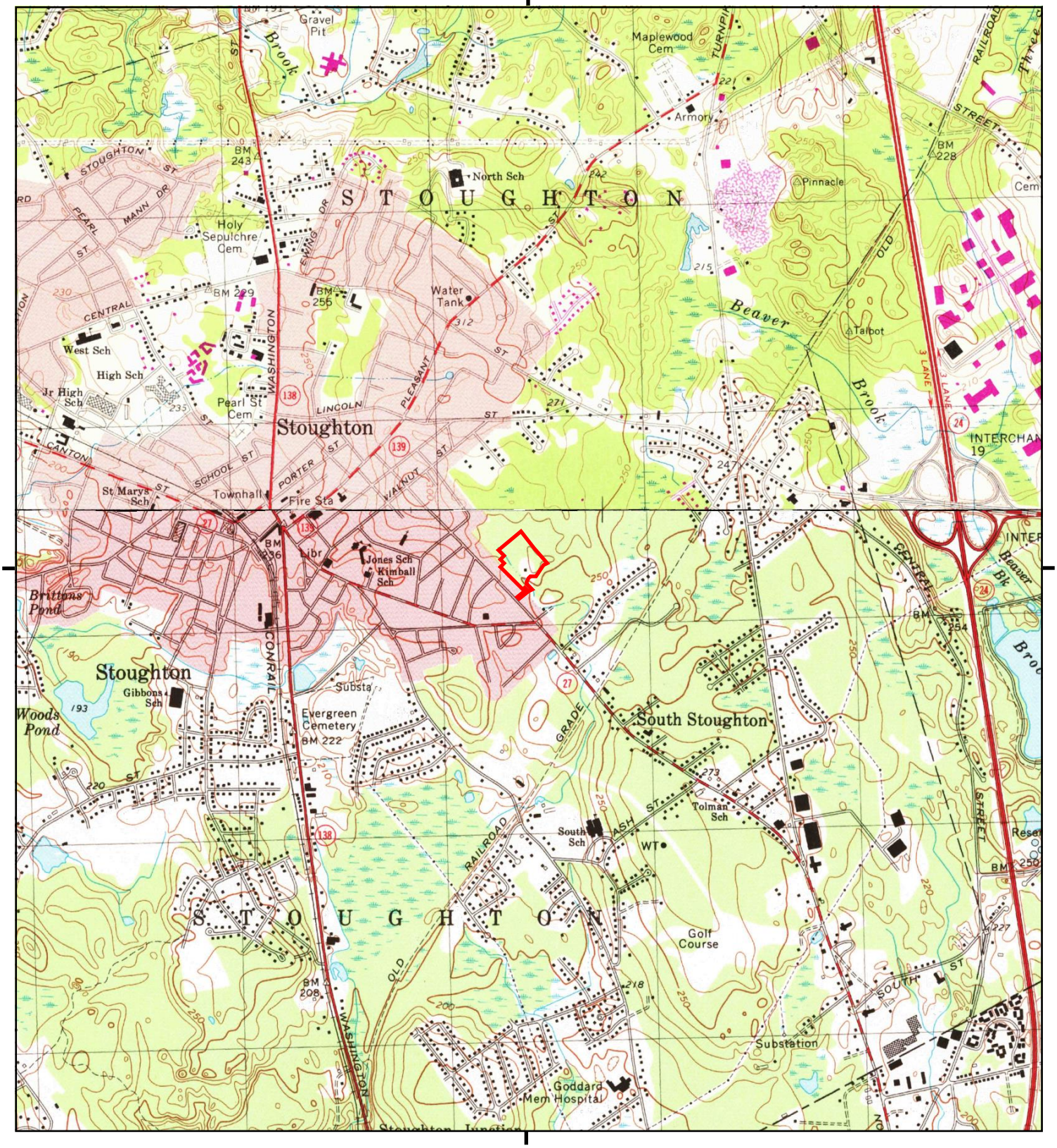

This report includes information from the following map sheet(s).

0 Miles 0.25 0.5 1 1.5

NW N NE
W E
SW S SE

TP, Brockton, 1975, 7.5-minute
N, Blue Hills, 1979, 7.5-minute

SITE NAME: 400 Prospect Street
ADDRESS: 400 Prospect Street
Stoughton, MA 02072
CLIENT: River Hawk Environmental, LLC

N

Historical Topo Map

1971, 1975

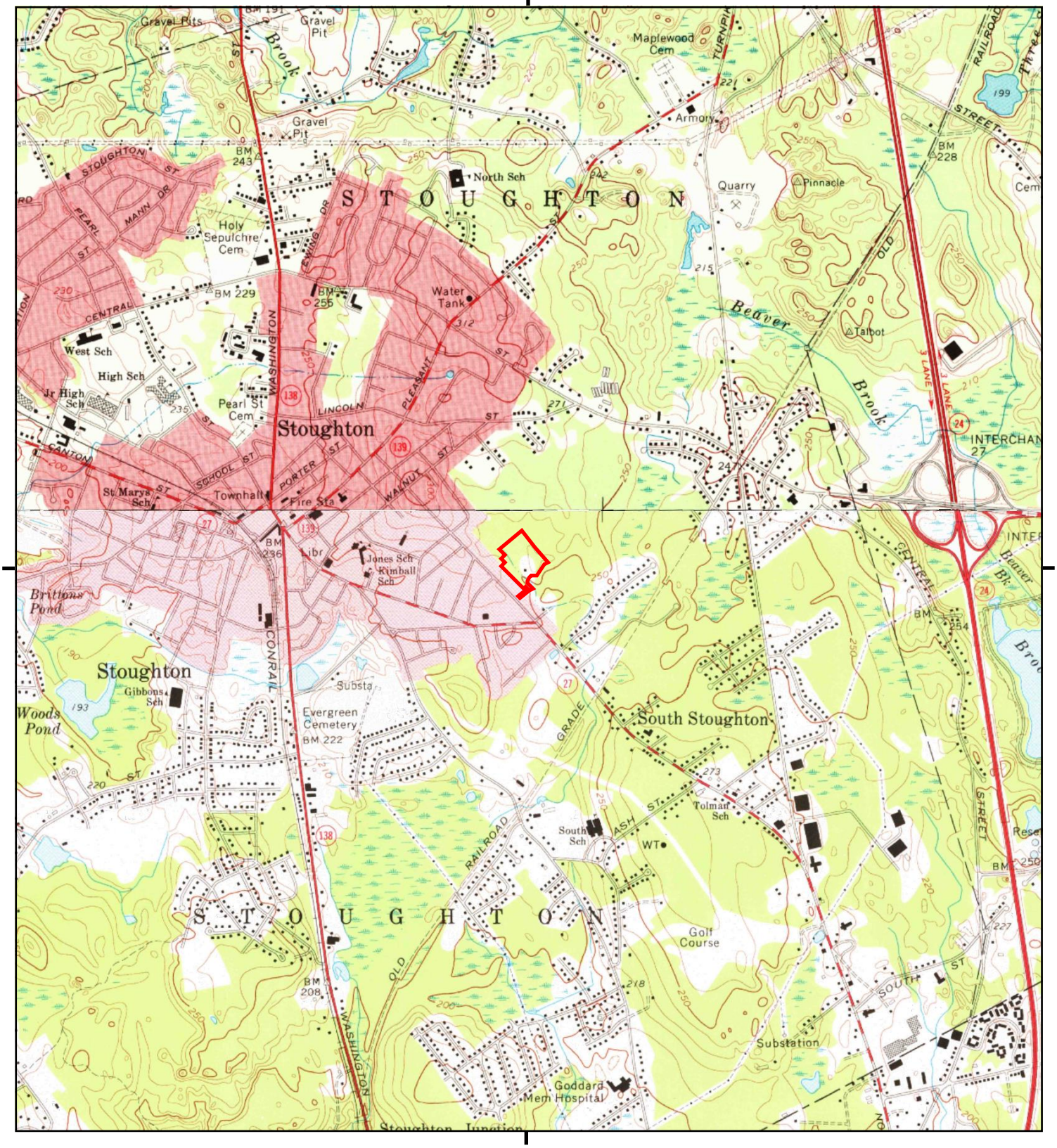

This report includes information from the following map sheet(s).

0 Miles 0.25 0.5 1 1.5

NW N NE
W E
SW S SE

TP, Brockton, 1975, 7.5-minute
N, Blue Hills, 1971, 7.5-minute

SITE NAME: 400 Prospect Street
ADDRESS: 400 Prospect Street
Stoughton, MA 02072
CLIENT: River Hawk Environmental, LLC

N

Historical Topo Map

1958, 1963

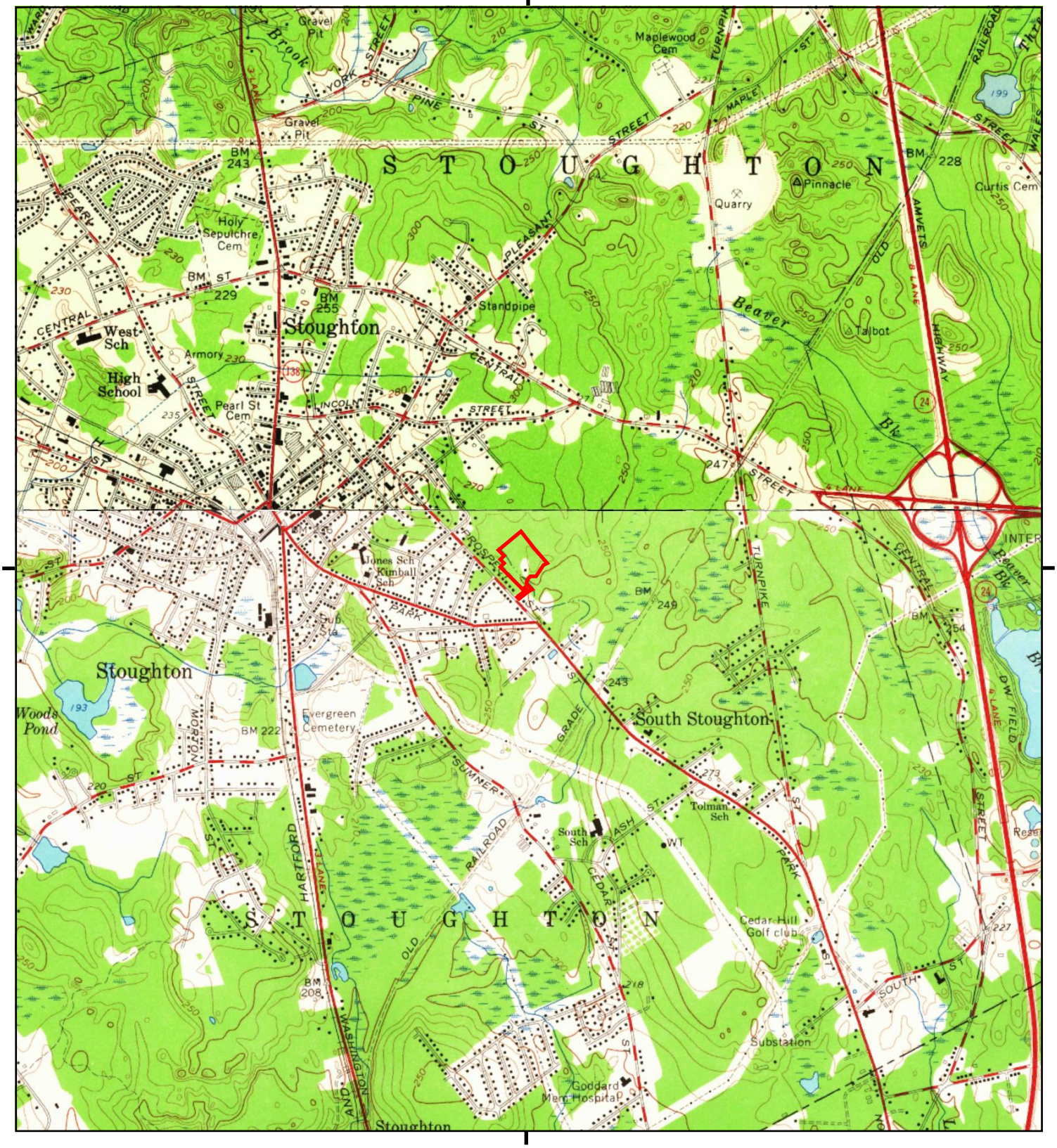

This report includes information from the following map sheet(s).

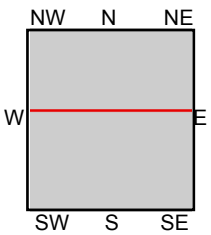

TP, Brockton, 1963, 7.5-minute
N, Blue Hills, 1958, 7.5-minute

SITE NAME: 400 Prospect Street
ADDRESS: 400 Prospect Street
Stoughton, MA 02072
CLIENT: River Hawk Environmental, LLC

Historical Topo Map

1954

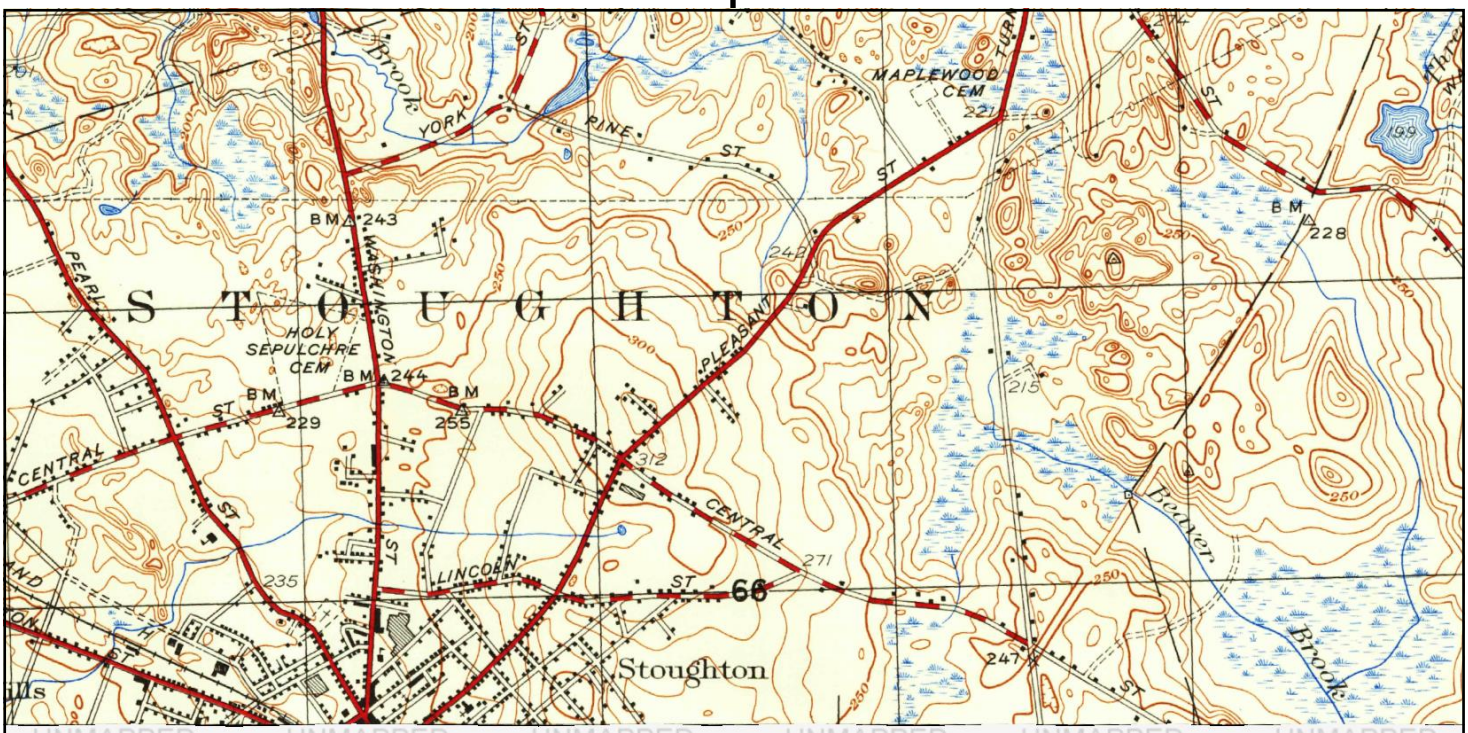

UNMAPPED

This report includes information from the following map sheet(s).

0 Miles 0.25 0.5 1 1.5

NW N NE
W E
SW S SE

N, Blue Hills, 1954, 7.5-minute

SITE NAME: 400 Prospect Street
ADDRESS: 400 Prospect Street
Stoughton, MA 02072
CLIENT: River Hawk Environmental, LLC

N

UNMAPPED

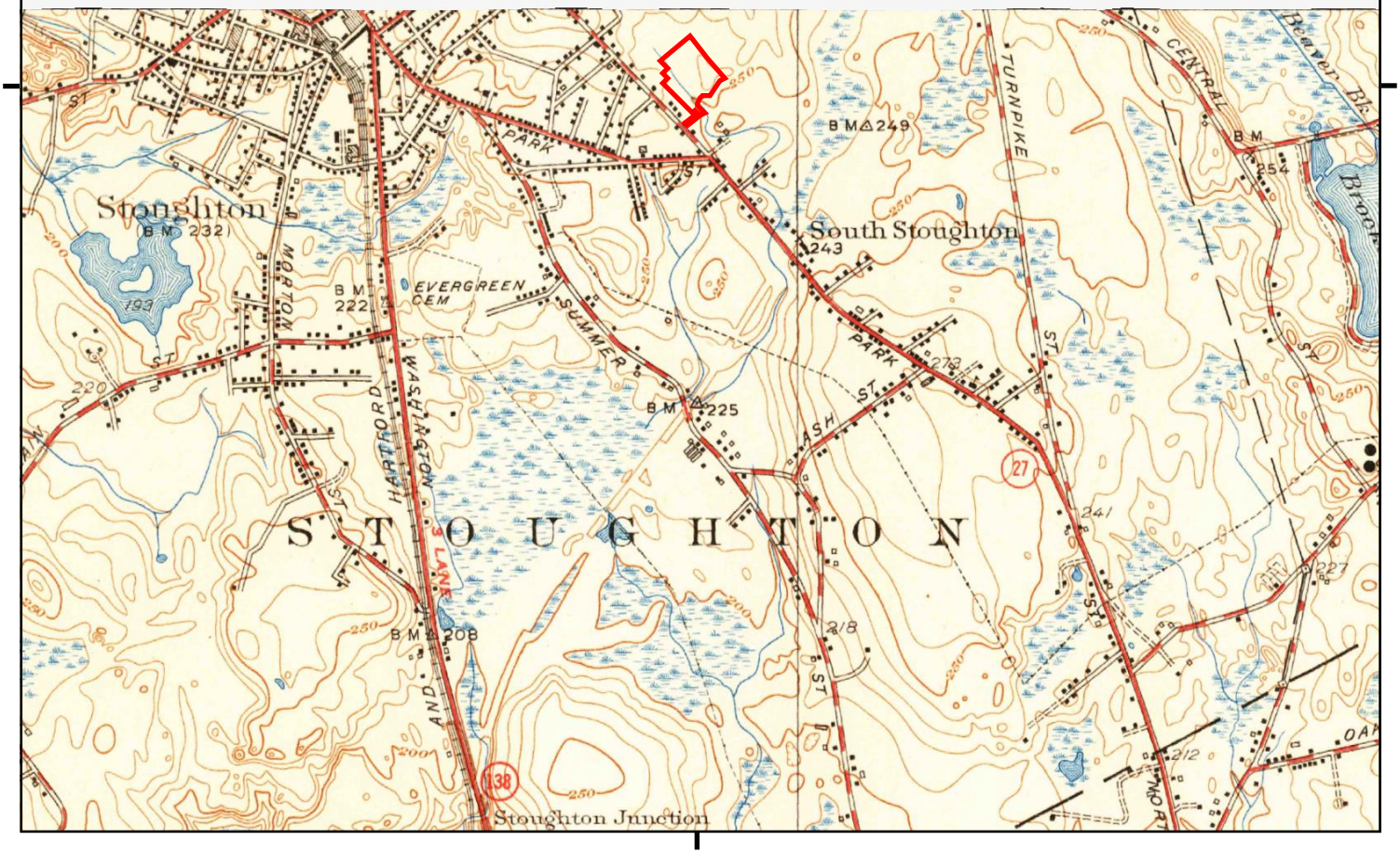

This report includes information from the following map sheet(s).

0 Miles 0.25 0.5 1 1.5

NW N NE
W E
SW S SE

TP, Brockton, 1949, 7.5-minute

SITE NAME: 400 Prospect Street
ADDRESS: 400 Prospect Street
Stoughton, MA 02072
CLIENT: River Hawk Environmental, LLC

N

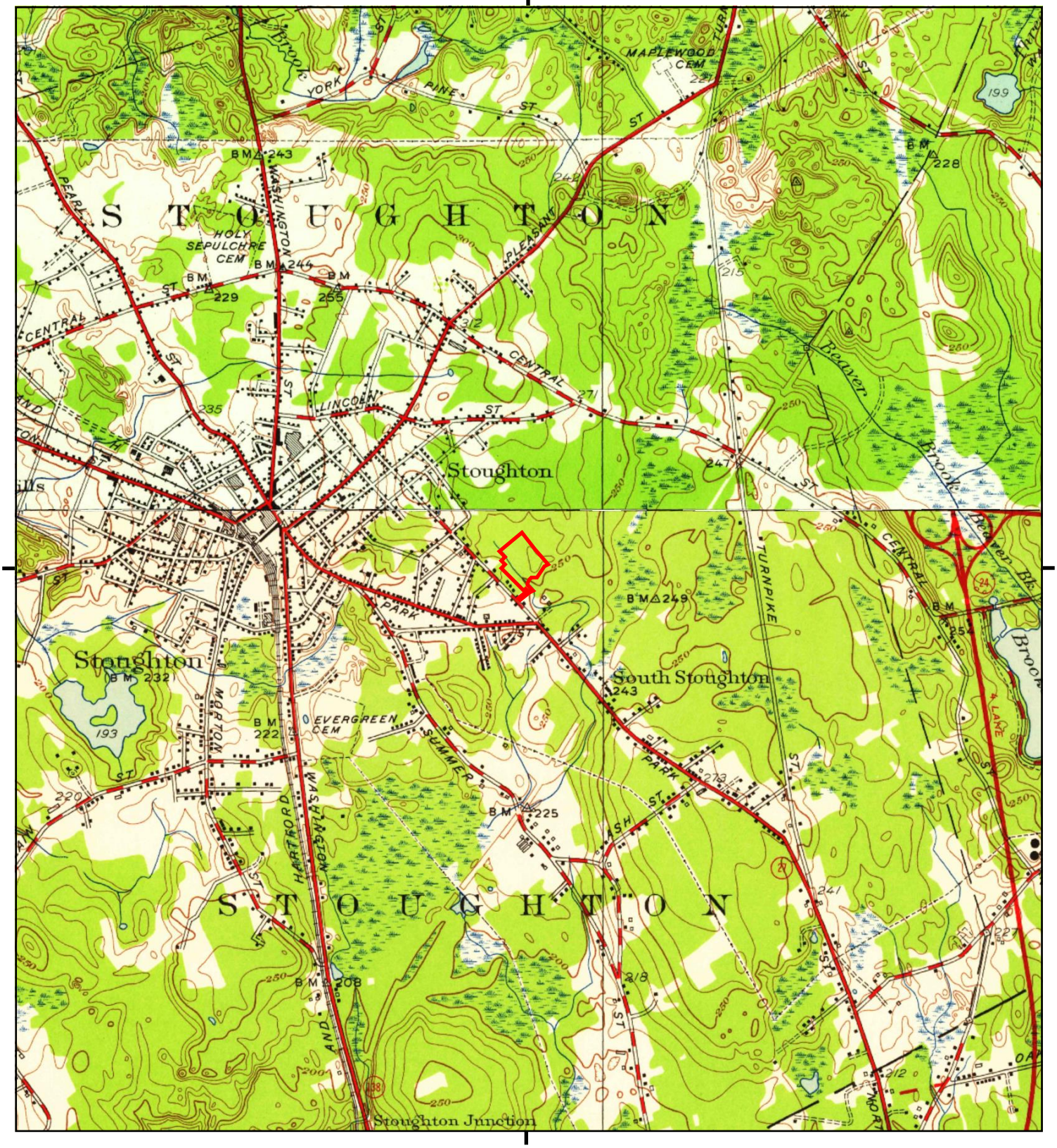

This report includes information from the following map sheet(s).

0 Miles 0.25 0.5 1 1.5

NW N NE
W E
SW S SE

TP, Brockton, 1949, 7.5-minute
N, Blue Hills, 1946, 7.5-minute

SITE NAME: 400 Prospect Street
ADDRESS: 400 Prospect Street
Stoughton, MA 02072
CLIENT: River Hawk Environmental, LLC

N

Historical Topo Map

1943

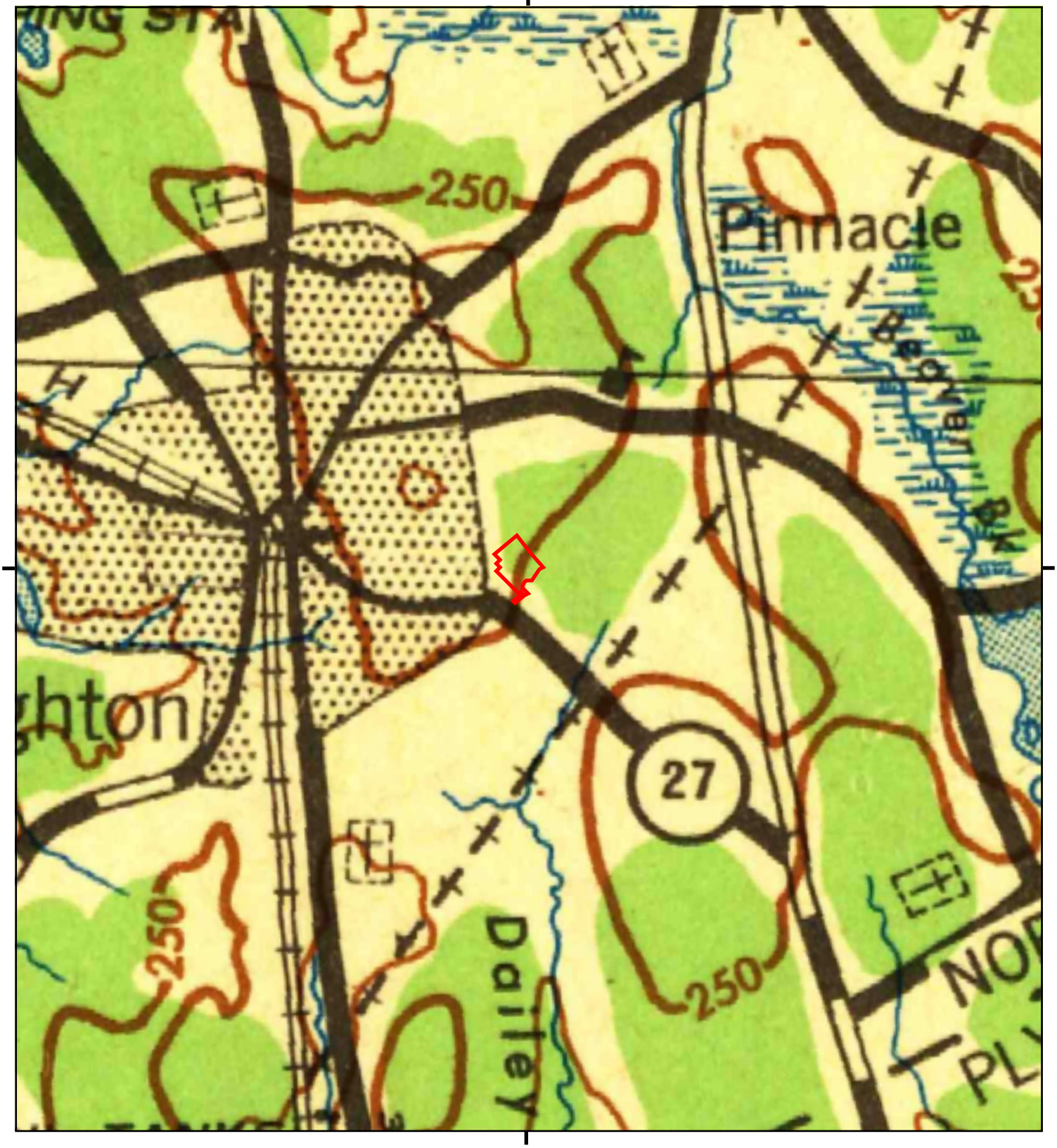

This report includes information from the following map sheet(s).

0 Miles 0.25 0.5 1 1.5

NW N NE
W E
SW S SE

TP, Boston, 1943, 30-minute

SITE NAME: 400 Prospect Street
ADDRESS: 400 Prospect Street
Stoughton, MA 02072
CLIENT: River Hawk Environmental, LLC

N

Historical Topo Map

1941



This report includes information from the following map sheet(s).

0 Miles 0.25 0.5 1 1.5

NW N NE
W E
SW S SE

TP, BROCKTON, 1941, 7.5-minute
N, BLUE HILLS, 1941, 7.5-minute

SITE NAME: 400 Prospect Street
ADDRESS: 400 Prospect Street
Stoughton, MA 02072
CLIENT: River Hawk Environmental, LLC

N

Historical Topo Map

1936



This report includes information from the following map sheet(s).

0 Miles 0.25 0.5 1 1.5

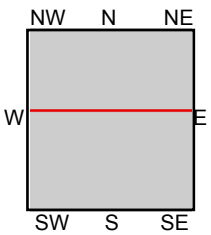

TP, Brockton, 1936, 7.5-minute
N, Blue Hills, 1936, 7.5-minute

SITE NAME: 400 Prospect Street
ADDRESS: 400 Prospect Street
Stoughton, MA 02072
CLIENT: River Hawk Environmental, LLC

N

Historical Topo Map

1919



This report includes information from the following map sheet(s).

0 Miles 0.25 0.5 1 1.5

NW N NE
W E
SW S SE

TP, Dedham, 1919, 15-minute

SITE NAME: 400 Prospect Street
ADDRESS: 400 Prospect Street
Stoughton, MA 02072
CLIENT: River Hawk Environmental, LLC

N

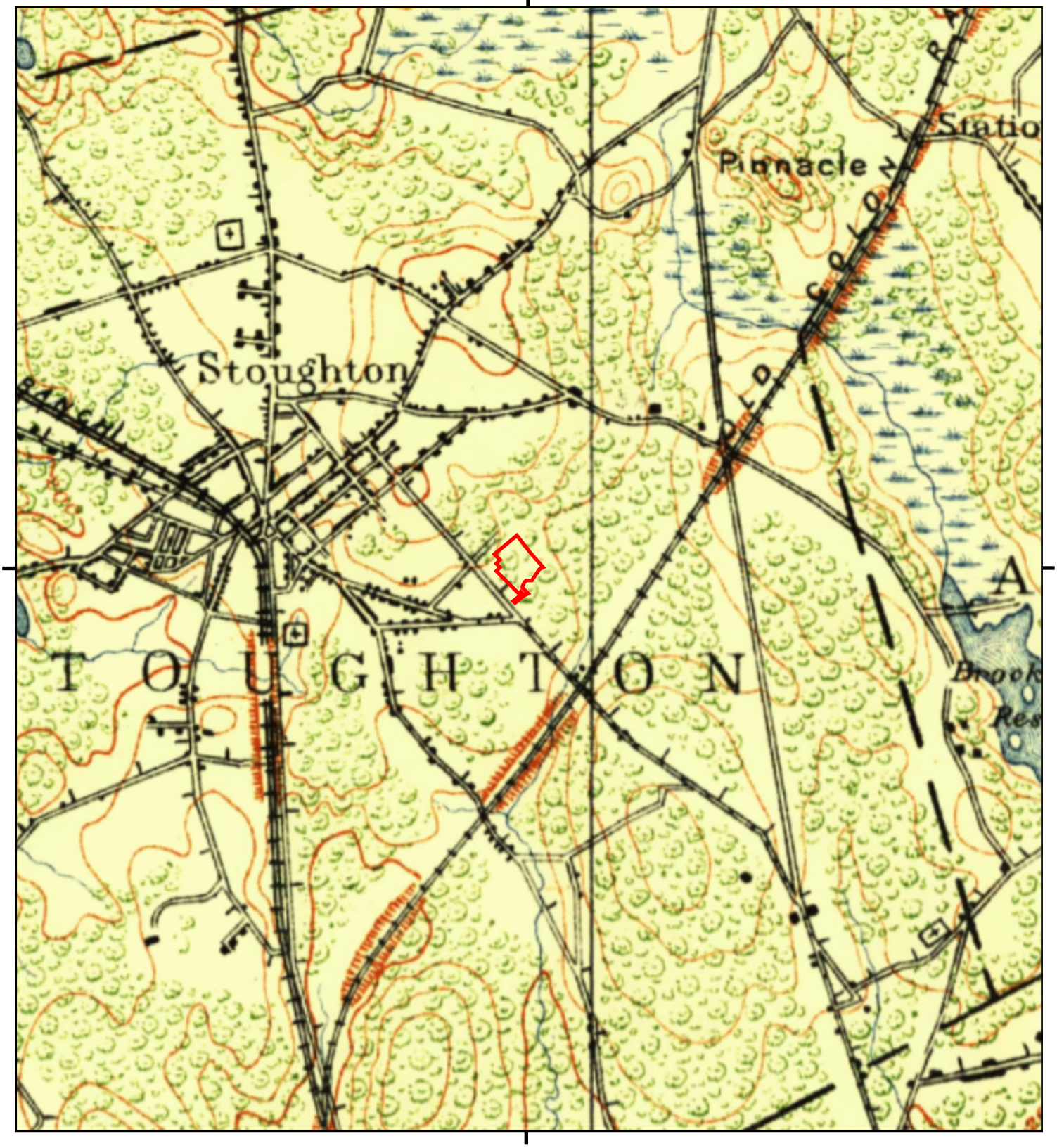

This report includes information from the following map sheet(s).

0 Miles 0.25 0.5 1 1.5

NW N NE
W E
SW S SE

TP, DEDHAM, 1915, 15-minute

SITE NAME: 400 Prospect Street
ADDRESS: 400 Prospect Street
Stoughton, MA 02072
CLIENT: River Hawk Environmental, LLC

N

Historical Topo Map

1894

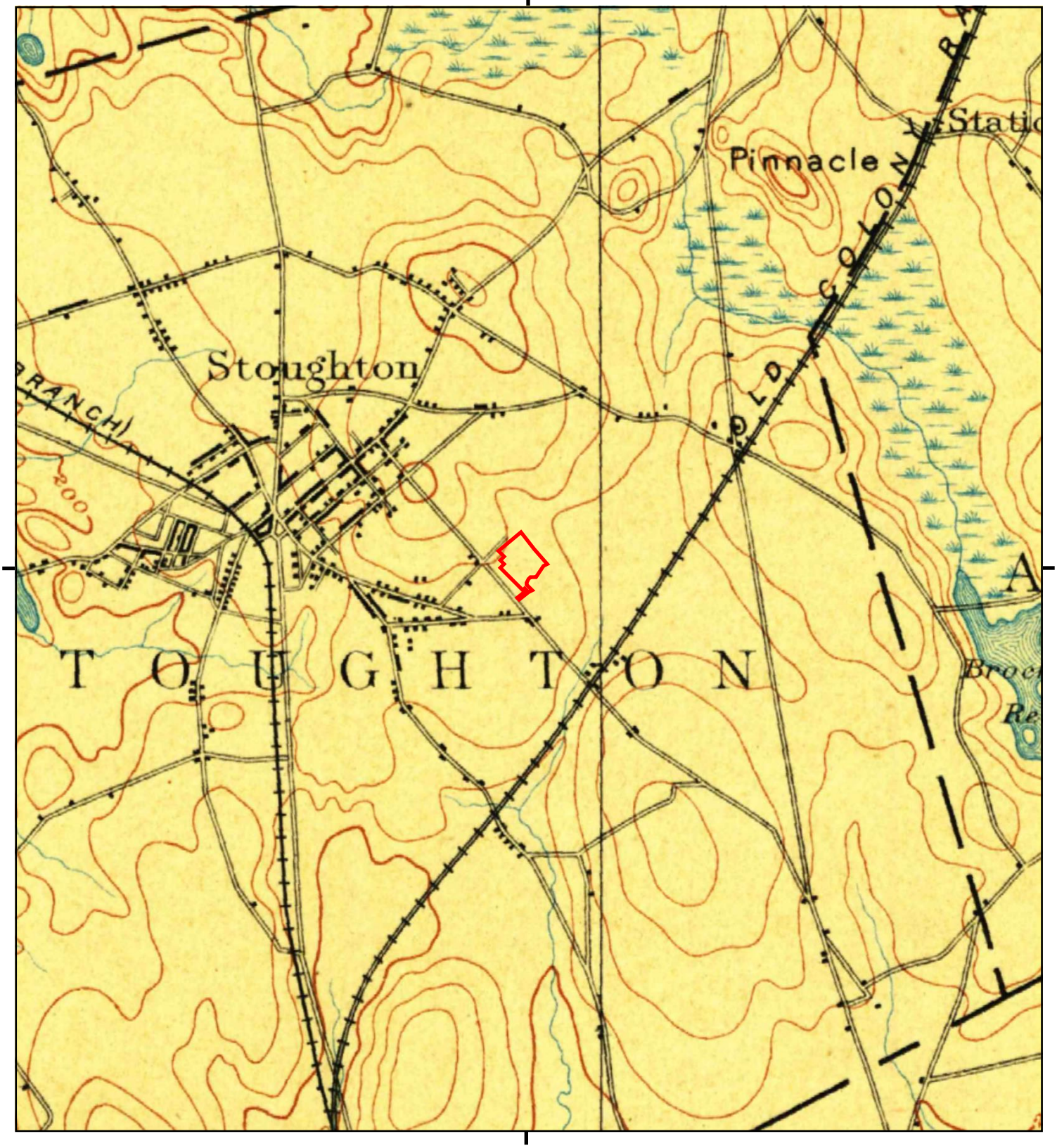

This report includes information from the following map sheet(s).

0 Miles 0.25 0.5 1 1.5

NW N NE
W E
SW S SE

TP, Dedham, 1894, 15-minute

SITE NAME: 400 Prospect Street
ADDRESS: 400 Prospect Street
Stoughton, MA 02072
CLIENT: River Hawk Environmental, LLC

N

APPENDIX D

Historic Aerial Photographs

400 Prospect Street

400 Prospect Street

Stoughton, MA 02072

Inquiry Number: 6628356.8

August 23, 2021

The EDR Aerial Photo Decade Package

6 Armstrong Road, 4th floor
Shelton, CT 06484
Toll Free: 800.352.0050
www.edrnet.com

EDR Aerial Photo Decade Package

08/23/21

Site Name:

400 Prospect Street
400 Prospect Street
Stoughton, MA 02072
EDR Inquiry # 6628356.8

Client Name:

River Hawk Environmental, LLC
2183 Ocean St
Marshfield, MA 02050
Contact: Jarod Cournoyer

Environmental Data Resources, Inc. (EDR) Aerial Photo Decade Package is a screening tool designed to assist environmental professionals in evaluating potential liability on a target property resulting from past activities. EDR's professional researchers provide digitally reproduced historical aerial photographs, and when available, provide one photo per decade.

Search Results:

Year	Scale	Details	Source
2016	1"=500'	Flight Year: 2016	USDA/NAIP
2012	1"=500'	Flight Year: 2012	USDA/NAIP
2008	1"=500'	Flight Year: 2008	USDA/NAIP
1996	1"=500'	Acquisition Date: May 07, 1996	USGS/DOQQ
1985	1"=500'	Flight Date: April 17, 1985	USDA
1975	1"=500'	Flight Date: July 23, 1975	USDA
1970	1"=500'	Flight Date: October 29, 1970	USDA
1969	1"=500'	Flight Date: April 13, 1969	USGS
1961	1"=500'	Flight Date: March 31, 1961	USGS
1957	1"=500'	Flight Date: May 06, 1957	USGS
1952	1"=500'	Flight Date: August 15, 1952	USDA

When delivered electronically by EDR, the aerial photo images included with this report are for ONE TIME USE ONLY. Further reproduction of these aerial photo images is prohibited without permission from EDR. For more information contact your EDR Account Executive.

Disclaimer - Copyright and Trademark Notice

This Report contains certain information obtained from a variety of public and other sources reasonably available to Environmental Data Resources, Inc. It cannot be concluded from this Report that coverage information for the target and surrounding properties does not exist from other sources. NO WARRANTY EXPRESSED OR IMPLIED, IS MADE WHATSOEVER IN CONNECTION WITH THIS REPORT. ENVIRONMENTAL DATA RESOURCES, INC. SPECIFICALLY DISCLAIMS THE MAKING OF ANY SUCH WARRANTIES, INCLUDING WITHOUT LIMITATION, MERCHANTABILITY OR FITNESS FOR A PARTICULAR USE OR PURPOSE. ALL RISK IS ASSUMED BY THE USER. IN NO EVENT SHALL ENVIRONMENTAL DATA RESOURCES, INC. BE LIABLE TO ANYONE, WHETHER ARISING OUT OF ERRORS OR OMISSIONS, NEGLIGENCE, ACCIDENT OR ANY OTHER CAUSE, FOR ANY LOSS OF DAMAGE, INCLUDING, WITHOUT LIMITATION, SPECIAL, INCIDENTAL, CONSEQUENTIAL, OR EXEMPLARY DAMAGES. ANY LIABILITY ON THE PART OF ENVIRONMENTAL DATA RESOURCES, INC. IS STRICTLY LIMITED TO A REFUND OF THE AMOUNT PAID FOR THIS REPORT. Purchaser accepts this Report "AS IS". Any analyses, estimates, ratings, environmental risk levels or risk codes provided in this Report are provided for illustrative purposes only, and are not intended to provide, nor should they be interpreted as providing any facts regarding, or prediction or forecast of, any environmental risk for any property. Only a Phase I Environmental Site Assessment performed by an environmental professional can provide information regarding the environmental risk for any property. Additionally, the information provided in this Report is not to be construed as legal advice.

Copyright 2021 by Environmental Data Resources, Inc. All rights reserved. Reproduction in any media or format, in whole or in part, of any report or map of Environmental Data Resources, Inc., or its affiliates, is prohibited without prior written permission.

EDR and its logos (including Sanborn and Sanborn Map) are trademarks of Environmental Data Resources, Inc. or its affiliates. All other trademarks used herein are the property of their respective owners.


INQUIRY #: 6628356.8
YEAR: 2016
= 500'
N
EDR


INQUIRY #: 6628356.8
YEAR: 2012
= 500'
N
EDR


INQUIRY #: 6628356.8
YEAR: 2008
= 500'
N
EDR


INQUIRY #: 6628356.8
YEAR: 1996
= 500'
N
EDR


INQUIRY #: 6628356.8
YEAR: 1985
= 500'
N
EDR



INQUIRY #: 6628356.8

YEAR: 1975

= 500'

N

EDR


INQUIRY #: 6628356.8
YEAR: 1970
= 500'
N
EDR



INQUIRY #: 6628356.8

YEAR: 1969

= 500'

N

EDR



INQUIRY #: 6628356.8

YEAR: 1961

= 500'

N

EDR



INQUIRY #: 6628356.8

YEAR: 1957

= 500'

N

EDR



INQUIRY #: 6628356.8

YEAR: 1952

= 500'

N

EDR

APPENDIX E

Sanborn Fire Insurance Maps

400 Prospect Street

400 Prospect Street

Stoughton, MA 02072

Inquiry Number: 6628356.3

August 20, 2021

Certified Sanborn® Map Report

6 Armstrong Road, 4th floor
Shelton, CT 06484
Toll Free: 800.352.0050
www.edrnet.com

Certified Sanborn® Map Report

08/20/21

Site Name:

400 Prospect Street
400 Prospect Street
Stoughton, MA 02072
EDR Inquiry # 6628356.3

Client Name:

River Hawk Environmental, LLC
2183 Ocean St
Marshfield, MA 02050
Contact: Jarod Cournoyer

The Sanborn Library has been searched by EDR and maps covering the target property location as provided by River Hawk Environmental, LLC were identified for the years listed below. The Sanborn Library is the largest, most complete collection of fire insurance maps. The collection includes maps from Sanborn, Bromley, Perris & Browne, Hopkins, Barlow, and others. Only Environmental Data Resources Inc. (EDR) is authorized to grant rights for commercial reproduction of maps by the Sanborn Library LLC, the copyright holder for the collection. Results can be authenticated by visiting www.edrnet.com/sanborn.

The Sanborn Library is continually enhanced with newly identified map archives. This report accesses all maps in the collection as of the day this report was generated.

Certified Sanborn Results:

Certification # D4FC-42D5-BDF4

PO # NA

Project 400 Prospect Street

Maps Provided:

1966
1949
1923

Sanborn® Library search results

Certification #: D4FC-42D5-BDF4

The Sanborn Library includes more than 1.2 million fire insurance maps from Sanborn, Bromley, Perris & Browne, Hopkins, Barlow and others which track historical property usage in approximately 12,000 American cities and towns. Collections searched:

- ☑ Library of Congress
- ☑ University Publications of America
- ☑ EDR Private Collection

The Sanborn Library LLC Since 1866™

Limited Permission To Make Copies

River Hawk Environmental, LLC (the client) is permitted to make up to FIVE photocopies of this Sanborn Map transmittal and each fire insurance map accompanying this report solely for the limited use of its customer. No one other than the client is authorized to make copies. Upon request made directly to an EDR Account Executive, the client may be permitted to make a limited number of additional photocopies. This permission is conditioned upon compliance by the client, its customer and their agents with EDR's copyright policy; a copy of which is available upon request.

Disclaimer - Copyright and Trademark Notice

This Report contains certain information obtained from a variety of public and other sources reasonably available to Environmental Data Resources, Inc. It cannot be concluded from this Report that coverage information for the target and surrounding properties does not exist from other sources. NO WARRANTY EXPRESSED OR IMPLIED, IS MADE WHATSOEVER IN CONNECTION WITH THIS REPORT. ENVIRONMENTAL DATA RESOURCES, INC. SPECIFICALLY DISCLAIMS THE MAKING OF ANY SUCH WARRANTIES, INCLUDING WITHOUT LIMITATION, MERCHANTABILITY OR FITNESS FOR A PARTICULAR USE OR PURPOSE. ALL RISK IS ASSUMED BY THE USER. IN NO EVENT SHALL ENVIRONMENTAL DATA RESOURCES, INC. BE LIABLE TO ANYONE, WHETHER ARISING OUT OF ERRORS OR OMISSIONS, NEGLIGENCE, ACCIDENT OR ANY OTHER CAUSE, FOR ANY LOSS OF DAMAGE, INCLUDING, WITHOUT LIMITATION, SPECIAL, INCIDENTAL, CONSEQUENTIAL, OR EXEMPLARY DAMAGES. ANY LIABILITY ON THE PART OF ENVIRONMENTAL DATA RESOURCES, INC. IS STRICTLY LIMITED TO A REFUND OF THE AMOUNT PAID FOR THIS REPORT. Purchaser accepts this Report "AS IS". Any analyses, estimates, ratings, environmental risk levels or risk codes provided in this Report are provided for illustrative purposes only, and are not intended to provide, nor should they be interpreted as providing any facts regarding, or prediction or forecast of, any environmental risk for any property. Only a Phase I Environmental Site Assessment performed by an environmental professional can provide information regarding the environmental risk for any property. Additionally, the information provided in this Report is not to be construed as legal advice.

Copyright 2021 by Environmental Data Resources, Inc. All rights reserved. Reproduction in any media or format, in whole or in part, of any report or map of Environmental Data Resources, Inc., or its affiliates, is prohibited without prior written permission.

EDR and its logos (including Sanborn and Sanborn Map) are trademarks of Environmental Data Resources, Inc. or its affiliates. All other trademarks used herein are the property of their respective owners.

Sanborn Sheet Key

This Certified Sanborn Map Report is based upon the following Sanborn Fire Insurance map sheets.

1966 Source Sheets



Volume 1, Sheet 9
1966

1949 Source Sheets



Volume 1, Sheet 9
1949

1923 Source Sheets

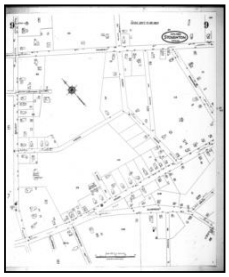

Volume 1, Sheet 9
1923

Certified Sanborn® Map

1966

Site Name: 400 Prospect Street
Address: 400 Prospect Street
City, ST, ZIP: Stoughton, MA 02072
Client: River Hawk Environmental, LLC
EDR Inquiry: 6628356.3
Order Date: 08/20/2021
Certification #: D4FC-42D5-BDF4
Copyright: 1966

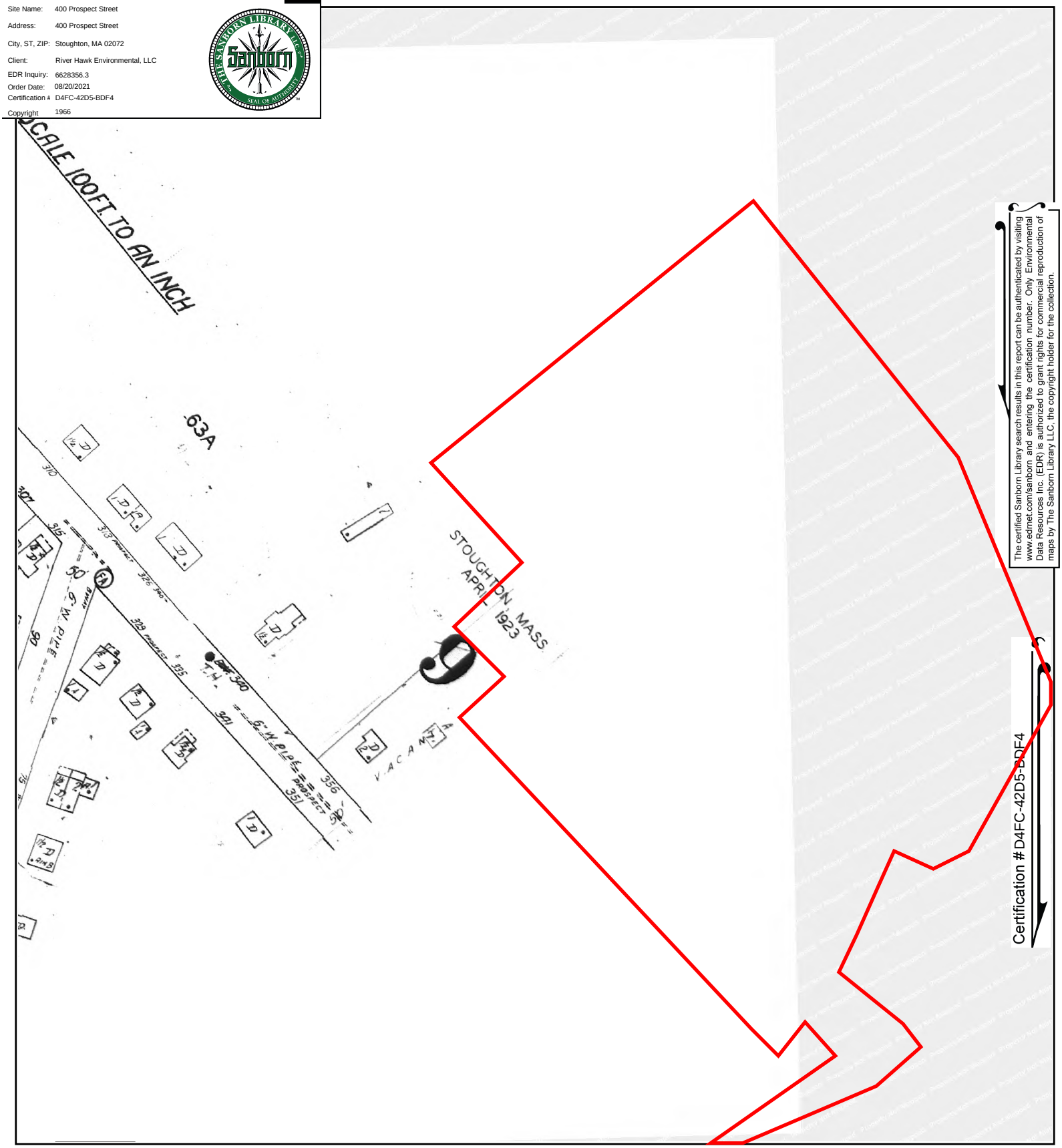

The certified Sanborn Library search results in this report can be authenticated by visiting www.edrnet.com/sanborn and entering the certification number. Only Environmental Data Resources Inc. (EDR) is authorized to grant rights for commercial reproduction of maps by The Sanborn Library LLC, the copyright holder for the collection.

Certification #D4FC-42D5-BDF4

This Certified Sanborn Map combines the following sheets.
Outlined areas indicate map sheets within the collection.

0 Feet 150 300 600

Volume 1, Sheet 9



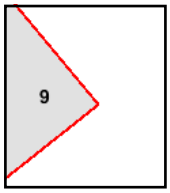

N

Certified Sanborn® Map

1949

Site Name: 400 Prospect Street
Address: 400 Prospect Street
City, ST, ZIP: Stoughton, MA 02072
Client: River Hawk Environmental, LLC
EDR Inquiry: 6628356.3
Order Date: 08/20/2021
Certification #: D4FC-42D5-BDF4
Copyright: 1949

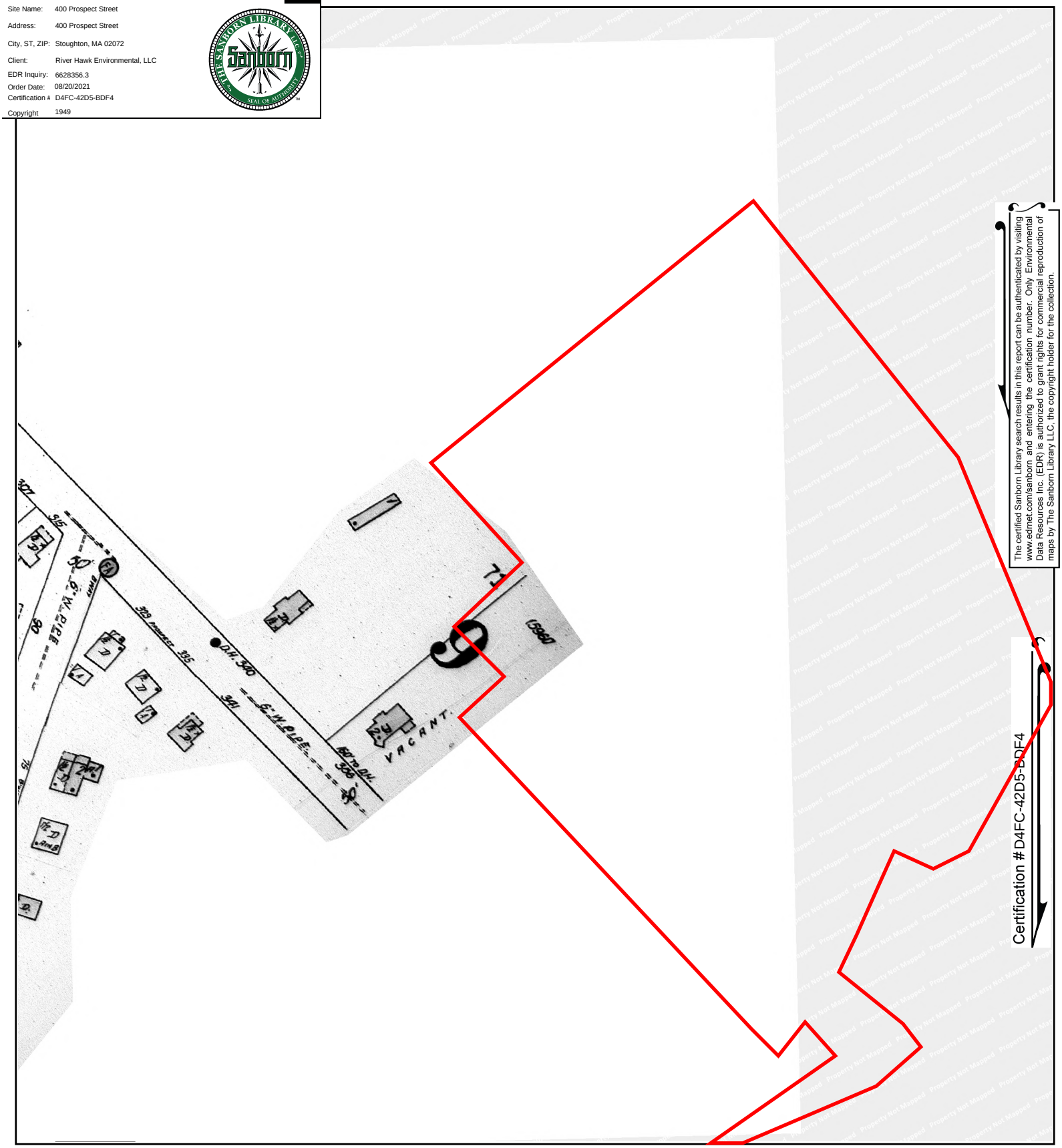

The certified Sanborn Library search results in this report can be authenticated by visiting www.edrnet.com/sanborn and entering the certification number. Only Environmental Data Resources Inc. (EDR) is authorized to grant rights for commercial reproduction of maps by The Sanborn Library LLC, the copyright holder for the collection.

This Certified Sanborn Map combines the following sheets.
Outlined areas indicate map sheets within the collection.

0 Feet 150 300 600

Volume 1, Sheet 9



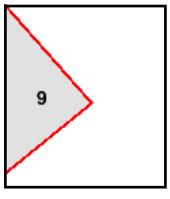

N

Site Name: 400 Prospect Street
Address: 400 Prospect Street
City, ST, ZIP: Stoughton, MA 02072
Client: River Hawk Environmental, LLC
EDR Inquiry: 6628356.3
Order Date: 08/20/2021
Certification #: D4FC-42D5-BDF4
Copyright 1923

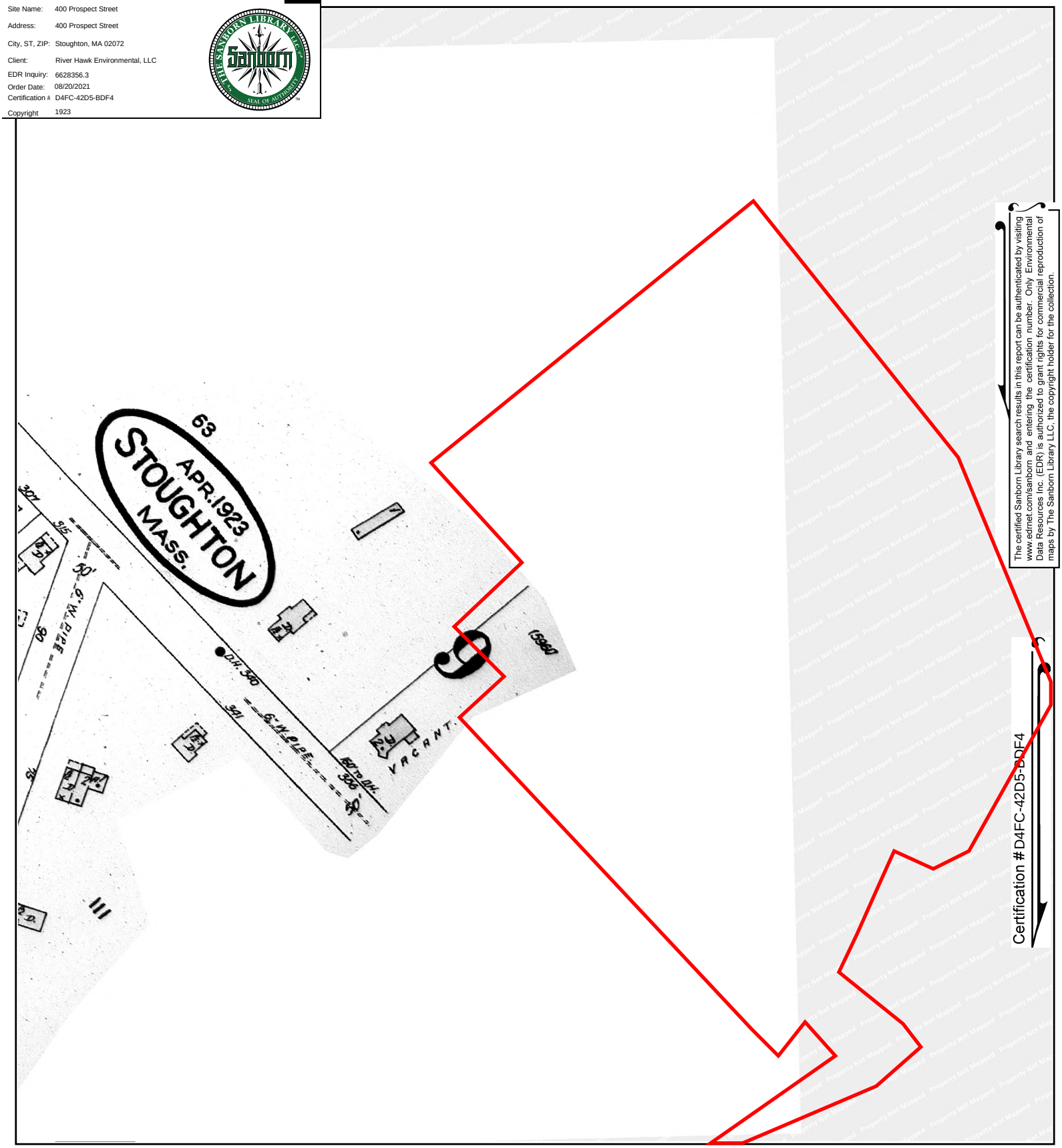

The certified Sanborn Library search results in this report can be authenticated by visiting www.edrnet.com/sanborn and entering the certification number. Only Environmental Data Resources Inc. (EDR) is authorized to grant rights for commercial reproduction of maps by The Sanborn Library LLC, the copyright holder for the collection.

Certification #D4FC-42D5-BDF4

This Certified Sanborn Map combines the following sheets.
Outlined areas indicate map sheets within the collection.

0 Feet 150 300 600



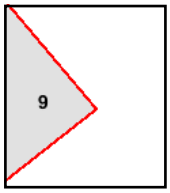

Volume 1, Sheet 9

N

APPENDIX F

City Directories

400 Prospect Street
400 Prospect Street
Stoughton, MA 02072

Inquiry Number: 6628356.5
August 25, 2021

The EDR-City Directory Image Report

EDR® Environmental Data Resources Inc

6 Armstrong Road
Shelton, CT 06484
800.352.0050
www.edrnet.com

TABLE OF CONTENTS

SECTION

Executive Summary

Findings

City Directory Images

Thank you for your business.
Please contact EDR at 1-800-352-0050
with any questions or comments.

Disclaimer - Copyright and Trademark Notice

This Report contains certain information obtained from a variety of public and other sources reasonably available to Environmental Data Resources, Inc. It cannot be concluded from this Report that coverage information for the target and surrounding properties does not exist from other sources. **NO WARRANTY EXPRESSED OR IMPLIED, IS MADE WHATSOEVER IN CONNECTION WITH THIS REPORT. ENVIRONMENTAL DATA RESOURCES, INC. SPECIFICALLY DISCLAIMS THE MAKING OF ANY SUCH WARRANTIES, INCLUDING WITHOUT LIMITATION, MERCHANTABILITY OR FITNESS FOR A PARTICULAR USE OR PURPOSE. ALL RISK IS ASSUMED BY THE USER. IN NO EVENT SHALL ENVIRONMENTAL DATA RESOURCES, INC. BE LIABLE TO ANYONE, WHETHER ARISING OUT OF ERRORS OR OMISSIONS, NEGLIGENCE, ACCIDENT OR ANY OTHER CAUSE, FOR ANY LOSS OR DAMAGE, INCLUDING, WITHOUT LIMITATION, SPECIAL, INCIDENTAL, CONSEQUENTIAL, OR EXEMPLARY DAMAGES. ANY LIABILITY ON THE PART OF ENVIRONMENTAL DATA RESOURCES, INC. IS STRICTLY LIMITED TO A REFUND OF THE AMOUNT PAID FOR THIS REPORT.** Purchaser accepts this Report "AS IS". Any analyses, estimates, ratings, environmental risk levels or risk codes provided in this Report are provided for illustrative purposes only, and are not intended to provide, nor should they be interpreted as providing any facts regarding, or prediction orforecast of, any environmental risk for any property. Only a Phase I Environmental Site Assessment performed by an environmental professional can provide information regarding the environmental risk for any property. Additionally, the information provided in this Report is not to be construed as legal advice.

Copyright 2020 by Environmental Data Resources, Inc. All rights reserved. Reproduction in any media or format, in whole or in part, of any report or map of Environmental Data Resources, Inc. or its affiliates is prohibited without prior written permission.

EDR and its logos (including Sanborn and Sanborn Map) are trademarks of Environmental Data Resources, Inc. or its affiliates. All other trademarks used herein are the property of their respective owners.

EXECUTIVE SUMMARY

DESCRIPTION

Environmental Data Resources, Inc.'s (EDR) City Directory Report is a screening tool designed to assist environmental professionals in evaluating potential liability on a target property resulting from past activities. EDR's City Directory Report includes a search of available city directory data at 5 year intervals.

RECORD SOURCES

EDR's Digital Archive combines historical directory listings from sources such as Cole Information and Dun & Bradstreet. These standard sources of property information complement and enhance each other to provide a more comprehensive report.

EDR is licensed to reproduce certain City Directory works by the copyright holders of those works. The purchaser of this EDR City Directory Report may include it in report(s) delivered to a customer. Reproduction of City Directories without permission of the publisher or licensed vendor may be a violation of copyright.

Data by
infoUSA®
Copyright©2008
All Rights Reserved

RESEARCH SUMMARY

The following research sources were consulted in the preparation of this report. A check mark indicates where information was identified in the source and provided in this report.

Year	Target Street	Cross Street	Source
2014	☑	☑	EDR Digital Archive
2010	☑	☑	EDR Digital Archive
2005	☑	☑	EDR Digital Archive
2000	☑	☑	EDR Digital Archive
1995	☑	☑	EDR Digital Archive
1992	☑	☑	EDR Digital Archive

FINDINGS

TARGET PROPERTY STREET

400 Prospect Street
Stoughton, MA 02072

Year	*CD Image*	*Source*

PROSPECT ST

2014	pg A7	EDR Digital Archive
2010	pg A14	EDR Digital Archive
2005	pg A21	EDR Digital Archive
2000	pg A28	EDR Digital Archive
1995	pg A36	EDR Digital Archive
1992	pg A44	EDR Digital Archive

FINDINGS

CROSS STREETS

Year	*CD Image*	*Source*
PARK ST		
2014	pg. A2	EDR Digital Archive
2010	pg. A9	EDR Digital Archive
2005	pg. A16	EDR Digital Archive
2000	pg. A23	EDR Digital Archive
1995	pg. A30	EDR Digital Archive
1992	pg. A38	EDR Digital Archive

City Directory Images

Target Street	Cross Street	Source
-	✓	EDR Digital Archive

PARK ST 2014

6	STOUGHTON HISTORICAL SOCIETY
19	DISHAROON BETSY DMD
	J ADAMS REALTY
	SPARTAN PRINTING CO
20	STOUGHTON COOP BANK
34	JOSEPH, ANDRETTA
	NOEL, ANDRETTA
35	GOLDSTEIN JUDITH DMD
	MARK GEORGE E DMD
	STOUGHTON DENTAL GROU
	WRIGHT MARCIA H PHD
36	MANNING, DENNIS
40	CHAISSON, RANDY
	EKMAN, KRISTIN
	JARVIS, STEPHON
	PERRY, ROXANNE
	SHANKS, WHITNEY
42	OCCUPANT UNKNOWN,
43	MEDEIROS, DEREK
48	CRONAN, BILL
52	KELLEY, STEVEN J
	WESSLER, ANDREZA
54	COBB, JOANNE M
	COWDEN, ERIK
	MAGUIRE, JOHN
58	DEVOY, ROBERT D
	LOPEZ, JACQUELINE
	TEDESCHI, SCOTT
60	GREENE, STEPHANIE A
	MALONEY, KEVIN G
	MULLEN, DAVID A
	SMITH, SARA
70	PARES, MICHELLE N
	WINN, MORRIS
80	WINDFALL ASSOCIATES INC
84	TOWN OF STOUGHTON PUBLIC LIBRARY
85	AN INTEGRATIVE MASSAGE THERAPY
	BACK TO BASICS PHYSICAL THERAPY
	MARIOS ROOFING
	MCCARTER DAVID ATTY
	MCCARTER, DAVID
95	FEDERICO, MICHAEL G
97	FEDERICO, MICHAEL G
116	CAMPOS, JULIA
	DERONVILLE, KENOLD
	RAGGI, JANIO
	TENORIO, ELISANGELA
119	FOTHERGILL, ANDREW
121	APOTHEKER, DAVID
122	RAYMOND, NORMA M

Target Street	Cross Street	Source
-	✓	EDR Digital Archive

PARK ST 2014 (Cont'd)

124	PICHE, LEO R
130	AGUIAR, CIDERIO L
136	GILLESPIE, LORRAINE M
138	FREITAS, JOHN
146	HOLDEN, ANN
	PATINO, BRISA G
	REIS, GIL
154	GOUVALARIS, STEPHANI
166	CATALDO, JOHN T
	FERANTE, ROCCO T
178	BLIGH, DAMON J
	JENKINSON, JILL A
	YAROSH, LINDA
181	DONOVAN, ARTHUR A
186	COURAS, VALERIE
	GOLEN, ROSS
	MCCLAINE, AGNES B
195	MACDOUGALL, GARY E
196	KANGISER, BRIAN K
	WYNANT, CHRISTIAN
204	ALVAREZ, PEDRO F
	INFANTE, KENIA
	JIBCOMBE, ROSE
	MARTINEZ, TERESA
207	DONAGHY, FRANK E
212	RIVERS, MICHAEL J
213	LEAL, ANTONIO S
216	BLATCHFORD, SANDY L
	PIMENTEL, MICHAEL
219	TRULL, DONAHUE
222	MCEACHRON, DONALD J
225	COLP, JOHN A
230	GALVEZ-RAMOS, NILDA E
239	HAYWOOD, DANIEL C
244	OCCUPANT UNKNOWN,
245	SOUSA, JOSE S
254	SNIEGOSKI, TOHMAS E
255	BAUTISTA, MERILIANY
261	LANGOWSKI, ARION
264	OCCUPANT UNKNOWN,
269	ANDRADE, MARC A
274	OCCUPANT UNKNOWN,
279	GUYETTE, R
	HADLEY, DOUGLAS J
289	ANDERSON LOCK&KEY INC
	BOBS FOODMART
	DUNKIN DONUTS
290	ZOGHEIB, ASSAAD T
295	CUT & CURL BTY SALON
296	OCCUPANT UNKNOWN,

Target Street	Cross Street	Source
-	✓	EDR Digital Archive

PARK ST 2014 (Cont'd)

309	FIRELINE PETROLEUM
312	BROWN, ALEXIA R
318	BAKER, JAMES E
324	BALDE, VASCO
344	MCCLEARY, MICHAEL J
349	BRITLAND, GLENN A
358	FARLEY FUNERAL HOME
359	SCAROLA, MICHAEL V
367	PARKER, CYNTHIA J
374	DIAS, GREGORY G
	JARDIN, JANE F
375	RODRIGUES, CATHY
380	ALVES, ROSEVELT
	MCGARRELL, ERIN C
385	BEATON, JOHN J
386	JOHNSON, GREG L
392	GUEVARA, LUIS
400	ELLERTSON, DAVID L
404	OCCUPANT UNKNOWN,
407	FLYNN, MICHAEL P
410	RANSOM, HAROLD E
415	BARROS, NAPOLEON L
430	SUBWAY NEW STORE
435	CALLAHAN, KEVIN D
475	OCCUPANT UNKNOWN,
480	HOLLIS PETER B DENT
	PARK DENTAL GROUP
483	MONTEIRO, ANTONIO P
490	RECUPERO, STEPHEN E
499	AHANON, JUSTINA
	AMARAL, J
	BIRCHMORE, DENISE F
511	BASS, IRWIN
	ELKARY, LISA M
	FULTS, ERYC B
524	SMITH, JOSEPH R
539	FERRAZ, JOSE G
540	CARRARA, SCOTT D
550	FARROW, THERESA A
	LINDELOF, BRADFORD
	STEELE, PHIL
557	ALL CARE HOME HEALTH SERVICES
	DAVIS, LESTER S
	RATEAU, JAMES M
558	OCCUPANT UNKNOWN,
572	ABS SYSTEMS
	ROBINSON, MICHELLE
600	B & C CONSTRUCTION
614	LEONARDS WAREHOUSE
	LOUS CUSTOM EXHAUST

Target Street	Cross Street	Source
-	✓	EDR Digital Archive

PARK ST 2014 (Cont'd)

614	RICKS AUTOMOTIVE SALES & SERVICE
	STOUGHTON PLUMBING & HEATING
	VICIOUS CYCLE DETAILING SERVICES
630	HAMILTON DENTAL LABORATORY
	HAMILTON, LESTER J
	HOME SAVINGS
	RE MAX
	RE MAX LANDMARK
640	ANDERSON, SUSAN
642	NOURAI, FERIDOUN
644	HENNEN, ERIC S
645	OCCUPANT UNKNOWN,
653	ALVARENGA, ROGERIO R
	SILVA, BELAINE
658	VILLA, RONALD W
661	CLARK, MARY
676	CONDON, WILLIAM J
683	NASO, JASMINE
695	MCCORMACK, JOHN H
701	RODDY, EAMONN G
710	SCOTT, ANTHONY L
719	SIDEBOTTOM, NORMA L
720	ART CENTER FELOS
	NO JOKE GRAPHICS
725	TEPPER, ANDRZEJ
731	CRAWFORD, FRANCIS A
738	BASILE, EDWARD C
743	CORONELLA, ROBERT R
748	JARDIN, MAUREEN F
749	MIEDLO, ZBIGNIEW W
766	BARROS, CHRISTOPHER M
772	KIMBALL, MARK D
792	HENKEL, MELODY L
798	DEANDRADE, DOMINGOS
803	RIKER, THOMAS E
804	SMITH, GEORGE G
808	FOREMAN, DANIEL E
819	ARANGO LI
	BURCHELLS JEWELRY
	EVERBRIGHT DENTAL
	PERIDOT CO
839	ITS PARTY TIME
857	STASIEWICZ, MAREK
869	SIGNORI, STEVEN
875	GENERAL FLOORING CO INC OF STOUGHTON
882	STANTON, PATRICIA A
883	SIMPLISTIC CHARM
907	MH KAPLAN PC
	SOLEX PAYROLL SYSTEMS INC
	STUDIO ONE ACADEMY OF DANCE & DRAMA

PARK ST 2014 (Cont'd)

910	ALMEIDA, DIGENARIO T
916	BUZDUGAN, JOSEPH F
923	RODRIGUES, MANUEL T
928	CENTRAL FLORIST & NURSERY
941	FRIBERG, RICHARD W
950	STOUGHTON COOP BANK
955	FLOOD, DANIEL J
963	HOLMES, BRIAN J
966	ADULT & PEDIATRIC UROLOGY CENTER
	ANCHOR MEDICAL SERVICES & COUNCELI
	BERWALD ROSE ANN GYNCLGST
	BERWALD, ROSE
	CHILDRENS DENTAL HEALTH CENTER
	COHEN MARTIN J DMD
	COMEBACK PHYSICAL THERAPY
	FAMILY PSYCHOLOGICAL ASSOCIATES
	FUENTES DEBBIE MD
	GEORGE GARDOS DR
	GOLDBERGER GABIEL MD
	HERSCHLAG STEVEN DMD
	HERSCHLAG, STEVEN L
	HYATT DAVID F MD
	KOVAL, STEVEN
	LABCORP
	MEDICOM MEDICAL BILLING INC
	PAHUJA KESHAUDAS MD
	R LAWRENCE ST CLAIR DR
	RAPPAPORT ALAN DR
	SALOMONE ALFRED DR
	TALUSAN EDUARDO D MD
	TALUSAN, EDUARDO D
	THORACIC ASSOCS INC
	WAGNER MARK MD
	WAGNER, MARK
	WEINSTEIN & WEINSTEIN INCOME TAX SER
979	HARKINS, JAMES E
993	KOWALSKY, ROBERT A
1001	SALAZAR, JOSE E
1002	PARK STREET CITGO AUTOMOBILE SERVICE
1009	ROODE, RONALD L
1029	ROMANELLI, ANTHONY P
1044	BLUE HILLS ALZHEIMERS CARE CENTER

Target Street	Cross Street	Source
✓	-	EDR Digital Archive

PROSPECT ST 2014

9	SMITH, LAURIE
14	EGAN, JAMES
	MCCANN, ANNE
	WALSH, KAYLA
15	OCCUPANT UNKNOWN,
17	YUNG, MARK C
18	ROULSTONE, SCOTT D
21	KESSEH, WINSTON N
28	OCCUPANT UNKNOWN,
44	PANACY, CONNOR D
47	CLARK, JOSEPH A
	SMITH, JUDITH
52	EDUARDO, WALTER M
58	CALLEJAS, ALEJANDRO
60	OCCUPANT UNKNOWN,
66	WITHINGTON, WARREN J
67	BROPHY, WILLIAM V
80	SINCLAIR, ROBERT D
81	OCCUPANT UNKNOWN,
93	BENJAMIN, JOYCELYN I
	SANTIAGO, SAMUEL S
	SUARES, SANTIAGO S
	THEODOSIOU, CYNTHIA L
	WILLHITE, LINDA J
94	HOLT, JEN
	MUNDO, MARTIN
97	DEVLIN, FRANCIS X
106	CURTIS, ALLEN D
107	MAHONEY, ALLEN R
225	LETENDRE, CHESTER
232	GOULSTON, STEPHEN E
235	OCCUPANT UNKNOWN,
240	OCCUPANT UNKNOWN,
246	BECERRA, OSWALDO
247	BAGLOLE, ALEXANDER
256	QUIGLEY, EDWARD P
259	REMICK, SHIRLEY A
269	JACOBS, LEONARD A
280	ROBERT, J
285	BASKARAN, GAYATHRI
	PRATAPSINGH, GAYATHRI
	RAMEY, PRATAPSINGH
291	BORGESON, MICHAEL D
292	LANGLOIS, KELLY A
298	GSC ENGINEERING
	ORILEY, MATTHEW
	VAUGHAN, THOMAS J
299	GABRIEL, YROWDA
307	DANTZLER, MELINDA C
	DOHERTY, PAUL E

Target Street	Cross Street	Source
✓	-	EDR Digital Archive

PROSPECT ST 2014 (Cont'd)

310	RUSSELL, PAUL J
315	JASMIN, RICHARD J
318	POKRAKA, GREGG W
326	MEECH, DEREK A
329	CLAPP, MICHELLE A
334	BETTENCOURT, MARIO J
335	LEONARD, DANIEL E
340	AMARAL, JOHN A
	NASON, PETER J
	SERPA, MARIA J
	YASIEN, MOHSEN M
341	BENOIT, PAUL B
350	AMARAL, JOE J
351	SULLIVAN, KEVIN M
356	DEPALMA, JON
	OREILLY, JOANNE D
366	PRESCOTT, WILLIAM K
376	MCDOUGALL, STEVEN T
377	RODRIGUES, IVONE S
382	DIMOND, FREDERICK A
383	HENDERSON, JOSEPH E
392	NICKERSON, DONALD H
398	RICHARD, LAWRENCE J
399	ORLANDO, CAROL A
400	THE AMERICAN LEGION
407	BATES REMODELING LLC
	BATES, DANIEL
	BATES, STEPHEN F
410	DEFREITAS, BILLY
417	DESANTIS, WAYNE M
419	SPRITZER, KENNETH
420	OCCUPANT UNKNOWN,
422	REGO, ALVARO A
429	VENTURA, ALVARO S
470	REILLY, DANIEL J

Target Street	Cross Street	Source
-	✓	EDR Digital Archive

PARK ST 2010

19	AMERICAN SPORT KARATE
	DISHAROON BETSY DDS
34	NOEL, ANDRETTA
	NOZIN, P
	PODGURSKI, DEBORAH A
	VALENTINE, VIANE
35	ALTERNATIVE COUNSELING
	LOUIS ELINOR PHD
	MARK & GOLDSTEIN
	ROSS BETH H
	WRIGHT MARCIA H
36	EKMAN, AMANDA F
	MACLELLAN, ROBERT J
	MANNING, DENNIS
	MARSHALL, MONIQUE N
	WILLIAMS, D
40	CHAISSON, MAURITA B
	COELHO, J
	EKMAN, JARED
	SHANKS, WHITNEY
42	GOMES, DURELL
43	LEVEQUE, ANDRETA
	VIVEIROS, GILL L
46	BROWN, ISAAC
48	IM, SALY
52	KELLEY, STEVEN J
	WESSLER, ANDREZA
54	COBB, LAURA A
	COWDEN, ERIK
	MAGUIRE, JEANETTE
58	CASTILLO, PURIFICACION
	CURRIE, ROBERT J
	LANGLEY, JIMMY A
	MADELON, YVELON
	PIERCE, ADELINE
	SILVA, PAULO R
	TEDESCHI, SCOTT
60	MALONEY, KEVIN G
	MULLEN, DAVID A
	SMITH, SARA
70	OZCAN, YUCEL
	WINN, CHERYL S
84	STOUGHTON ADULT LITERACY PRGRM
	STOUGHTON LIBRARY
85	INTEGRATIVE MASSAGE THERAPY
	MC CARTER LAW OFFICE
	MCCARTER, DAVID
95	BULGER, KEITH
	FEDERICO, MICHAEL
97	FEDERICO, MICHAEL

Target Street	Cross Street	Source
-	✓	EDR Digital Archive

PARK ST 2010 (Cont'd)

116	DERONVILLE, KENOLD
	PRICE, GORDON W
	RIBEIRO, SERVULO
121	BOTTICELLO, SHENITA
122	RAYMOND, NORMA M
124	PICHE, LEO R
130	AGUIAR, CIDERIO L
136	GILLESPIE, R J
138	FREITAS, JOHN
146	HOLDEN, ANN
	LAKE, MYZOKO
	MOKRISKY, STEPHANIE J
	REIS, GIL
	RODRIGUES, DAVID V
	STRUNK, KORI
154	HASLAM, CHRISTOPHER C
	VANSTONE, MARIAN R
166	CATALDO, PAUL
	FERANTE, ROCCO T
178	BLIGH, DAMON J
	CANAVAN, RICHARD J
	MERANDA, SONYA
	PIRES, ANDREA J
181	DONOVAN, ARTHUR A
186	WESSLING, PATRICIA W
195	MACDOUGALL, GARY E
196	KANGISER, BRIAN K
	TAYLOR, CRISTIN
204	INFANTE, KENIA
	MARTINEZ, TERESA
207	DONAGHY, FRANK E
212	RIVERS, MICHAEL J
213	LEAL, ANTONIO S
216	PIMENTEL, STEVEN
219	DONAHUE, BRIAN M
222	MCEACHRON, F J
225	DOTEN, DAVID D
230	GALVEZ-RAMOS, NILDA E
239	HAYWOOD, DANIEL C
245	SOUSA, JOSE S
254	SNIEGOSKI, TOHMAS E
255	RIBEIRO, STEVE
269	KENT, WILL
274	HERN, ANTOINETTE E
279	GUYETTE, R
	HADLEY, DOUGLAS J
280	CONNOLLY, JOHN J
287	TORI FOODS INC
289	BOBS FOODMART
	DUNKIN DONUTS

Target Street	Cross Street	Source
-	✓	EDR Digital Archive

PARK ST 2010 (Cont'd)

290	ASSAAD, Z
295	CUT & CURL BEAUTY SHOP
296	MENDONCA, ROBERTO J
299	COMB & CLIPPER BARBER SHOP
309	FIRELINE PETROLEUM
318	BAKER, BRYAN
324	HARRIGAN, MARY M
	MAYO, SEAN
344	MCCLEARY, MICHAEL J
349	BRITLAND, GLENN A
358	FARLEY FUNERAL HOME
359	HERSEE, SCOTT
367	PARKER, CYNTHIA J
374	DIAS, GREGORY G
	MURPHY, PETER
380	ALVES, ROSEVELT
	ROLON, KARLA
	WOOLEY, TIERRA
	WOOLLEY, TIERRA M
385	BEATON, JOHN J
392	GUEVARA, LUIS
400	D E PLUMBING
	ELLERTSON, DAVID L
404	EGERSHEIM, PAUL K
407	FLYNN, MICHAEL P
410	RANSOM, HAROLD E
415	BARROS, NAPOLEON L
430	SUBWAY
435	CALLAHAN, EDWARD J
475	FERNANDES, JEFFREY B
480	PARK DENTAL ASSOC INC
483	MONTEIRO, ANTONIO P
490	JACQUES, PAUL R
499	BIRCHMORE, DENISE F
	HEALEY, NICOLE
	HICKEY, BARRY
	MUDGE, CLAIRE
511	ELKARY, LISA M
524	SMITH, JOSEPH R
539	NACIMENTO, WELLINGTON
540	GATTURNA, ROBERT W
550	LINDELOF, LAURA C
557	ALL CARE HOME HEALTH SVC
	DAVIS, LESTER S
572	ABSOLOOT ENTERPRISES INC
	JONES, PAUL M
	SHEPARD, LINDSEY A
582	MALONEY, MARCY
600	B & C CONSTRUCTION
602	PEARL, KERRY

Target Street	Cross Street	Source
-	✓	EDR Digital Archive

PARK ST 2010 (Cont'd)

614	RICKS AUTOMOTIVE SALES & SVC
630	HAMILTON DENTAL LABORATORY
	LABORATORY ACQUISITION SVC
	REMAX LANDMARK REALTORS
640	RICE, STEPHAN
642	COLP, ERIC
644	HENNEN, ERIC S
653	ALVARENGA, ROGERIO R
	GOMES, CELSO G
	SILVA, BELAINE
658	VILLA, RONALD W
676	CONDON, WILLIAM J
683	NASO, ELYSE A
695	MCCORMACK, JOHN H
701	RODDY, EAMONN G
710	SCOTT, MELISSA J
719	SIDEBOTTOM, JOHN E
720	CROWLEY ART STUDIO
	FELOS ART CTR
725	TEPPER, ANDRE
731	CRAWFORD, FRANCIS A
738	BASILE, EDWARD C
743	CORONELLA, ROBERT R
749	MIEDLO, ZBIGNIEW W
755	DEFILIPPO, CHRISTOPHER J
766	DIRENZO, JAMES V
772	KIMBALL, MARK D
792	DOTOLO, MICHAEL F
	HENKEL, MELODY L
798	DEANDRADE, DOMINGOS
803	RIKER, THOMAS E
804	SMITH, CHERYL A
808	FOREMAN, DANIEL E
819	BURCHELLS JEWELRY
	EVERBRIGHT DENTAL
839	ITS PARTY TIME
850	POHLHIIO, GEORGE
857	STASIEWICZ, MAREK C
875	FLAIR CARPETS
	GEN FLOORING CO INCSTOUGHTON
	ULTIMATE THRIFT
882	STANTON, PATRICIA A
907	ACCESS PROPERTIES
	BOSTON VENDING INC
	M H KAPLAN PC
	SOLEX PAYROLL SYSTEMS INC
	STUDIO ONE ACADDANCE & DRAMA
910	RESENDES, HELDER J
916	BUZDUGAN, JOSEPH F
923	RODRIGUES, DAVID B

PARK ST 2010 (Cont'd)

928 CENTRAL FLORIST & NURSERY
941 FRIBERG, RICHARD W
955 LOPES, ISABEL M
966 ADULT & CHILD COUNSELING ASSOC
ADULT & PEDIATRIC UROLOGY CTR
BECHER, ROBERT M
CHILDRENS DENTAL HEALTH CTR
FAMILY PSYCHOLOGICAL ASSOC
KOVAL, STEVEN
LAB CORP
LEONARD, CHARLES F
MEDICOM MEDICAL BILLING INC
N E PHYSICAL THERAPY PLUS
OLD COLONY ADULT DAY
RAPID STDHIV TESTING
TALUSAN EDUARDO D MD
TEMPLE MEDICAL PRACTICE
TEMPLE MEDICAL PRCTC
THORACIC ASSOCIATES INC
TORAN ANN MD
VILLAGE PEDIATRICS
WAGNER, MARK
971 TAILORED TAX CTR
979 HARKINS, JAMES E
1001 SALAZAR, TRACY A
1002 PARK STREET CITGO AUTO SVC INC
1009 ROODE, RONALD L
1029 ROMANELLI, ANTHONY P
1044 BLUE HILLS ALZHEIMERS CARE CTR
1045 PUBLIC WORKS DEPT

Target Street	Cross Street	Source
✓	-	EDR Digital Archive

PROSPECT ST 2010

9	SMITH, LAURIE
14	ILACQUA, ROBERT
	LEAHY, PETER R
	ROMANELLI, DEBRA L
	SHORT, CASEY
15	JACOBS, PERI
17	YUNG, HOK C
18	ROULSTONE, SCOTT D
21	KESSEH, WINSTON N
28	KAPRAVY, ANDREW J
44	CONNOR, ROBERT C
47	EDDY, CINDY
	REED, BRIAN
	WILSON, TANYA D
	WOODY, CAROLYN D
52	EDUARDO, WALTER M
58	CAVE, PHILIP A
	HINES, MARK A
	SPAULDING, ERIN K
66	WITHINGTON, WARREN J
67	BROPHY, WILLIAM V
93	NEWTON, JANET
	SALMON, MELANIE
	THEODOSIOU, CYNTHIA L
97	DEVLIN, FRANCIS X
106	CURTIS, ALLEN D
225	LETENDRE, JESSICA C
232	GOULSTON, STEPHEN E
235	HALL, ROGER L
240	SPEARS, JOHN R
246	BECERRA, OSWALDO
	O B TREE SVC
247	BAGLOLE, SHANNON
256	QUIGLEY, EDWARD P
259	REMICK, SHIRLEY A
266	MACNEIL, JOSEPH L
269	JACOBS, LEONARD A
280	JADKOWSKI, JANUSZ
285	MUSTO, MARK V
291	BORGESON, MICHAEL D
298	FINNEGAN, JANELLE
	GSC ENGINEERING
	RILEY, JOHN J
	VAUGHAN, THOMAS J
299	JEAN, APHRODITE
307	DOHERTY, PAUL M
310	RUSSELL, PAUL J
315	JASMIN, RICHARD J
318	POKRAKA, RUTH C
326	MEECH, DEREK

PROSPECT ST 2010 (Cont'd)

329	SABRA, GREGORY K
334	BETTENCOURT, MARIO J
335	LEONARD, DANIEL E
340	AMARAL, JOAO J
	NASON, PETER J
	SERPA, ANGELA
	YASIEN, MOHSEN M
341	BENOIT, PAUL B
350	AMARAL, JOE J
351	SULLIVAN, EDWARD
356	OREILLY, JOANNE D
376	MCDOUGALL, STEVEN T
382	DIMOND, FREDERICK A
383	HENDERSON, JOSEPH E
391	SULLIVAN, CHARLES F
392	NICKERSON, DONALD H
398	RICHARD, LAWRENCE J
399	ORLANDO, VINCENT J
407	BATES, DANIEL
410	DEFREITAS, BILLY
417	DESANTIS, WAYNE M
419	SPRITZER, KENNETH
420	LUPPINO, ALYCE E
429	VENTURA, AL R

Target Street	Cross Street	Source
-	✓	EDR Digital Archive

PARK ST 2005

6	STOUGHTON HISTORICAL SOCIETY
19	BETSY DISHAROON
	KENNEDY, BETSY D
	NEW ENGLAND MARTIAL ARTS
20	STOUGHTON COOPERATIVE BANK INC
34	DIAS, ANA
	HAFFERTY, JOHN
	PODGURSKI, RONALD M
35	ALTERNATIVE COUNSELING OF STOUGHTON
	BETH H ROSS
	ELINOR LOUIS PHD
	GOLDSTEIN JUDITH
36	EKMAN, FRANCES C
	MACNEIL, CATHERINE
	WILLIAMS, MATTHEW A
40	PHILLIPS, LLOYD C
42	MCDONOUGH, BRIAN F
46	AUSTRIA, RUBEN L
	MARTIN, ALLAN D
48	NUON, CHANTHAN S
52	KELLEY, STEVEN J
	KROUS, MICHAEL
	TRACEY, MICHAEL B
54	MARCHANT, MELISSA
	ROBERTS, C
58	CURRIE, ROBERT J
	WISE, MIKE
60	MALONEY, KEVIN G
70	CRABB, AMANDA M
	DUNCAN, BRIAN S
	GILLIS, ALFRED M
	MACE, THOMAS J
85	INTEGRATIVE MASSAGE THERAPY
95	BULGER, KEITH
	GLOVER, MICHAEL L
97	GLOVER, MICHAEL L
116	MARQUES, IVAN
121	CROWLEY, MADELINE
122	PICHE, LEO R
	RAYMOND, NORMA M
130	AGUIAR, CIDERIO P
138	FREITAS, JOHN
146	RODRIGUES, DAVID V
154	HASLAM, CHRISTOPHER C
	VANSTON, RICHARD J
166	WALKER, BRAD D
178	BLIGH, DAMON J
	CARDOSO, S
	MERANDA, SONYA
	ROSE, LISA S

Target Street	Cross Street	Source
-	✓	EDR Digital Archive

PARK ST 2005 (Cont'd)

178	TEIXEIRA, IRACEMA P
181	DONOVAN, ARTHUR
186	WESSLING, PATRICIA G
195	MACDOUGALL, GARY E
196	LYNCH, PHILLIP J
204	MELO, JOAO D
	SILVA, OTILIA J
	THE SEA MASTER MELO CLINIC
	WORLDWIDE ENHANCEMENTS
207	DONAGHY, FRANK E
212	RIVERS, MICHAEL J
213	LEAL, ANTONIO S
216	PIMENTEL, HORACIO L
219	DONAHUE, BRIAN M
222	MCEACHRON, F J
225	COLP, ARLINE H
230	GALVEZ, NILDA E
239	HAYWOOD, DANIEL
244	CHERY, KERLANGE A
245	SOARES, DANIEL D
247	SOUSA, JOSE S
254	SNIEGOSKI, TOHMAS E
261	BARTON, LORETTA R
264	KELLEHER, JOSEPH L
269	CALOURO, JOSE M
274	HERN, ANTOINETTE E
279	BUCCIERI, LISA
	HADLEY, DOUGLAS J
	PERRY, THOMAS
280	CLARK, EVELYN V
287	TORI FOODS INC
290	KHAN, RASHEED R
295	CUT & CURL
296	MENDONCA, ROBERTO J
318	BAKER, MELISSA L
324	MOSCHELLA, MICHAEL A
359	SCHIFONE, JOHN R
367	PARKER, CYNTHIA J
374	LEONARD, RICHARD D
375	DULCO, DIVINO C
380	PATTERSON, JOHN P
385	BEATON, JOHN J
386	DEMLING, KATHLEEN A
392	PERNOCK, CHRISTOPHER E
400	DE PLUMBING
	ELLERTSON, DAVID L
404	EGERSHEIM, PAUL K
407	FLYNN, PAUL E
410	RANSOM, HAROLD E
415	BARROS, NAPOLEON L

PARK ST 2005 (Cont'd)

430	NEW STORE ON THE BLOCK
435	HANSON, IRVING T
475	FERNANDES, JEFFREY B
480	RECUPERO THERESA BAIN DENT
483	MONTEIRO, ANTONIO M
490	WALNUT, PLAIN
499	HICKEY, JOANNE
	ROSARIO, E
511	ELKARY, ZIAD F
524	SMITH, JOSEPH R
539	RAYMOND, FLORA V
540	BRANDT, STEPHANI G
550	LINDELOF, VERNON J
	PURCELL, STEPHEN
557	RATEAU, JAMES M
558	JORDAN, CHARLES E
572	JONES, PAUL
600	B & C CONSTRUCTION
603	LEONARD PSYCHOTHERAPY
614	ALLEN SALES CO
	LEONARD WAREHO
	STORAGE ON THE SPOT
630	F COLEMAN PROPERTIES
	HAMILTON DENTAL LABORATORY
	MABANI DEVELOPMENT CO INC
	REMAX LANDMARK
	SHELTER MORTGAGE
640	TAYLOR, WILLIAM R
642	SHIFFLETT, NAN L
644	LEHANE, JOAN L
653	SABADIN, MARCOS R
	TELLA, MICHELE
658	VILLA, RONALD W
661	COHENNO, ROBERT W
676	CONDON, WILLIAM J
683	NASO, ELYSE A
695	MCCORMACK, JOHN H
701	RODDY, EAMONN G
710	GASUNAS, CHESTER L
719	SIDEBOTTOM, JOHN E
720	FELOS ART CENTER
	PLAYHOUSE IN THE SQUARE INC THE
725	TEPPER, ANDRZEJ
731	CRAWFORD, FRANCIS A
738	BASILE, EDWARD C
743	CORONELLA, ROSEMARY L
749	MIEDLO, ZBIGNIEW
766	DIRENZO, JAMES J
772	KIMBALL, MARK D
792	HENKEL, GLORIA E

Target Street	Cross Street	Source
-	✓	EDR Digital Archive

PARK ST 2005 (Cont'd)

798	DEANDRADE, DOMINGOS
803	RIKER, THOMAS C
804	SMITH, GEORGE G
808	FORMAN, DANIEL E
819	BURCHELLS JEWELRY
	DR JOHN KIM
	KATZ MICHAEL M
827	MUR MACS ROAST BEEF
839	FOURTH CLIFF SEAFOOD
	FRASERS SEAFOOD TEMPTATIONS
	IT S PARTY TIME
850	CARTER, THOMAS J
857	STASIEWICZ, MAREK C
872	KAVANAGH, JUDITH L
875	ULTIMATE THRIFT
882	STANTON, PATRICIA A
907	COOPER, BENJAMIN
	HARTMAN, MICHAEL J
910	MILLICAN, JOHN D
916	BUZDUGAN, JOSEPH F
923	DIAS, JAIME S
928	CENTRAL FLORIST ND GARDEN CENTER
941	FRIBERG, RICHARD W
955	LOPES, ISABEL M
966	ADULT & CHILD COUNSELING ASSOCIATES
	ADULT & PEDIATRIC UROLOGY CENTER
	ALAN RAPPARPORT
	ANUP K SINGH MD
	CARITAS GOOD SAMARITAN MEDICAL PRAC
	DAVID MUDD
	DOUGLAS & ANDREW MD
	EDUARDO D TALUSAN MD
	ERKAN, ULKU
	FAMILY PSYCHOLOGICAL ASSOCIATES
	GOOD SAMARITAN MEDICAL PRACTICE
	KOVAL STEVEN
	KOVAL, STEVEN
	LEONARD, CHARLES
	MARGARET W JONES
	MEDIGROUP INC
	NE PHYSICAL THERAPY PLUS INC
	OLD COLONY ADULT DAY HEALTHCAR
	PARK PEDIATRICS
	PARK PEDIATRICS ASSOCIATES
	PATEL DILIP
	TALUSAN, EDUARDO D
	THORACIC ASSOCIATES INC
	VILLAGE PEDIATRICS
	WAGNER MARK
	WAGNER, MARK

Target Street	Cross Street	Source
-	✓	EDR Digital Archive

PARK ST 2005 (Cont'd)

979 HARKINS, JAMES E
1001 SALAZAR, TRACY A
1002 PARK STREET AUTO SERVICE INC
1009 ROODE, RONALD L
1029 ROMANELLI, ANTHONY P
1044 BLUE HILLS ALZHEIMERS CARE CENTER

Target Street	Cross Street	Source
✓	-	EDR Digital Archive

PROSPECT ST 2005

9	SHORT, COREY
14	ARSENAULT, PHIL
	LEAHY, PETER
15	JACOBS, PERI
17	YUNG, MARK C
18	PHILLIPS, EDNA B
21	SANTIAGO, CLAUDIO
28	KAPRAVY, ANDREW J
44	AMEDEE, MARLINE
	CONNOR, ROBERT C
	PANACY-CONNOR, D
47	ALEXANDER, DEAN
	REED, BRIAN
	ROBERTSON, DONNE E
	WILSON, TANYA
	WOODY, CAROLYN D
51	FREEDMAN, DOREY B
52	EDUARDO, WALTER M
58	CAVE, PHILIP A
	HINES, MARK A
	OSBORNE, LYNNE M
	SPAULDING, ERIN K
60	AMADO, M
66	WITHINGTON, WARREN J
67	BROPHY, WILLIAM V
81	MARTINEAU, DENNIS J
93	TOMASO, SARAH F
97	DEVLIN, FRANCIS X
107	CURTIS, HAROLD W
164	JOHNSON, DAMIEN
166	BARROS, JULIO
168	ANDRADE, TERESA
178	BRITO, ADOZINDA
194	LOUISSAINT, MARY
225	CHESTER, JESSICA L
232	GOULSTON, STEPHEN E
235	HALL, ROGER L
240	SPEARS, JOHN R
246	LEDIN, SARAH E
247	BAGLOLE, JOHN S
256	QUIGLEY, EDWARD P
259	REMICK, SHIRLEY A
266	MACNEIL, JOSEPH L
269	JACOBS, LEONARD A
280	GUERREIRO, HECTOR P
	JADKOWSKI, JANUSZ
	TAYLOR, TERESA
285	DILLION, MELISSA S
	MUSTO, MARK V
291	BORGESON, MICHAEL D

Target Street	Cross Street	Source
✓	-	EDR Digital Archive

PROSPECT ST 2005 (Cont'd)

292	HOOD, THERESA A
298	GRAPHICAL SOFTWARE CO
	RILEY, JOHN R
	VAUGHAN, THOMAS J
299	FOWLER, ARLENE G
307	DANTZLER, MELINDA C
	DOHERTY, PAUL
310	MANGAN, PATRICK J
315	JASMIN, RICHARD J
318	POKRAKA, GREGG W
326	SUNDHAUSS, HELEN I
329	GUSTIN, P J
334	BETTENCOURT, MARIO J
335	LEONARD, DANIEL E
340	CORREIA, MARIA F
341	COYLE, MAXINE L
351	SULLIVAN, EDWARD
356	OREILLY, JOANNE D
377	RODRIGUES, ARMANDO J
382	DIMOND, FREDK A
383	FERNANDEZ, JEAN E
391	SULLIVAN, CHARLES F
392	NICKERSON, DONALD H
398	RICHARD, LAWRENCE J
399	ORLANDO, VINCENT J
410	DEFREITAS, BILLY
417	DESANTIS, WAYNE M
420	LUPPINO, ALYCE E
422	REGO, JOSE A
429	VENTURA, AL R

Target Street	Cross Street	Source
-	✓	EDR Digital Archive

PARK ST 2000

40	NOLAN, BRIAN F
42	CORCORAN, KEVIN J
48	KAMINSKAS, GILES
52	LALLY, KEVIN M
	MILLER, STEPHEN
	NELSON, THERESA
54	BASILE, LISA
58	BRYANT, D
	LALLY, S
60	PERT, KERRY A
70	BISER, SARAH H
	CAMILIEN, CHANTAL
	CROGNALO, LAURA
	DONOGHUE, D
	GILLIS, ALFRED M
95	GLOVER, MICHAEL L
98	BARBOUR, FRANK R
104	RIBEIRO, ANTONIO
116	RAINEY, ERIK
	SLADE, C
119	WHALEN, KELLEY A
121	COOPER, CHARLES R
122	PICHE, LEO
	RAYMOND, NORMA M
124	PICHE, E W
130	AGUIAR, CIDERIO P
136	DEFREITAS, HUMBERT
138	MCLELLAN, ELLIE R
146	POLITO, VINCENT P
154	CULHANE, ED
	VANSTONE, M
166	FERANTE, ROXY T
	WALKER, BRAD
178	CARREIRO, C
	TEIXEIRA, IRACEMA
	YOUNG, S
186	WESSLING, PAT G
196	DIGESO, BELINDA
	RAUSA, JOSEPH
204	SILVA, OTILIA
207	DONAGHY, FRANK
212	RIVERS, MICHAEL J
213	LEAL, ANTONIO
216	PIMENTAL, HORACIO
219	DONAHUE, BRIAN M
222	MCEACHRON, F J
225	COLP, JOHN
239	DERBA, A
244	SHEEHAN, FRANCIS
245	SOARES, DANIEL D

Target Street	Cross Street	Source
-	✓	EDR Digital Archive

PARK ST 2000 (Cont'd)

247	SOUSA, JOSE S
254	SNIEGOSKI, LEANNE E
255	NUNES, JOSEPH C
261	PEZZA, CHRIS
264	KELLEHER, JOSEPH L
269	CALOURO, JOSE
274	HERN, A E
279	CREAN, JUDITH
	WEDGE, AMY
280	CLARK, EVELYN V
289	BOBS FOODMART
	DUNKIN DONUTS
290	KHAN, RASHEED
293	C & C CLEANING & TAILORING
	MIKES TAILOR SHOP & C & C CLEANERS
295	CUT & CURL BEAUTY SHOP
296	MENDONCA, ROBERTO
299	COMB & CLIPPER BARBER SHOP
312	REARDON, EDITH
324	ROMEIRO, JOSE
	WEIR, ARTHUR F
344	CLARK, FRANK S
358	FARLEY FUNERAL HOME
	FARLEY, R
359	CORRIGAN, MICHELE M
374	ACACIA GARDENS
	BURKE, K A
	JARDIN, JANE
375	MCCUE, ROBERT R
380	BARRETT, D
385	BEATON, JOHN J
386	DEMLING, K A
389	BARRETT, DAVID
392	PERNOCK, C E
400	ELLERTSON, DAVID
404	EGERSHEIM, PAUL K
407	FLYNN, PAUL E
410	RANSOM, HAROLD E
415	BARROS, N
430	7 ELEVEN
435	CALLAHAN, CHERYL
	HANSON, IRVING T
475	FERNANDES, JEFFREY
480	HOLLIS PETER B DENTIST
	PARK DENTAL ASSOCIATES INCORPORATED
483	MONTEIRO, ANTONIO
490	JACQUES, A E
491	MATRISCIANO, JERRY L
499	PATTERSON, JOHN F
511	ANZAVINO, GEORGE A

Target Street	Cross Street	Source
-	✓	EDR Digital Archive

PARK ST 2000 (Cont'd)

511	BRADLEY, C
	LOHNES, KAREN
	SESSION, JOANN
524	SMITH, JOSEPH R
539	FOUNTAIN, P C
	RAYMOND, FLORA
540	BRANDT, WILLIAM
550	FARROW, THERESA A
	LINDELOF, ARTHUR V
557	DAVIS, LESTER
	RATEAU, M
558	JORDAN, CHARLES E
572	PARSHLEY, WALTER
600	B & C CONSTRUCTION
602	PERT, KERRY A
611	SERVPRO OF STOUGHTON & SHARON
614	ALLEN SALES COMPANY
	BERRY NELSON
	CAMMIES FLOOR COVERING
	LEONARDS WAREHOUSE
	STORAGE TRAILER LEASING CORPORATION
630	CREATIVE MARKETING SOLUTIONS
	HAMILTON DENTAL LABORATORY
	KUSTOM KLOSETS INCORPORATED
	LEONARD PSYCHOTHERAPY ASSOCIATES
	LIPIS JAY M LAWYER
	MCGARVEY LESA E ATTORNEY
	SHALIT CARL & ASSOCIATES INCORPORATED
	STOUGHTON EXTENDED DAY
640	TAYLOR, LOUISE W
642	SHIFFLETT, NAN L
644	LEHANE, JOAN
645	RAYMOND, JOYCE M
653	GILLIS, ARTHUR
	GOMEZ, PETER
658	VILLA, RONALD
661	COHENNO, ROBERT W
676	CONDON, MELISA
	CONDON, WILLIAM J
695	MCCORMACK, JOHN H
701	RODDY, EAMONN G
710	CGA ASSOCIATES
719	SIDEBOTTOM, JOHN O
720	FELOS ANTHONY P
	FELOS ART CENTER
725	TREMBLAY, ROLAND G
729	GALLANT, K
731	CRAWFORD, FRANCIS A
738	BASILE, EDWARD C
743	CORONELLA, LAURIE

Target Street	Cross Street	Source
-	✓	EDR Digital Archive

PARK ST 2000 (Cont'd)

748	JARDIM, FRANK
749	MIEDLO, Z
755	WALLEN, PETER
772	KIMBALL, MARK D
792	DOTOLO, MICHAEL F
	HENKEL, KENNETH L
798	DEANDRADE, DOMINGO
804	MURPHY, ROSE A
808	DELOUGHREY, JOHN J
819	BURCHELLS JEWELRY SHOP
	KATZ MICHAEL M DENT
	PERIDOT COMPANY
827	MUR MACS ROAST BEEF
839	BALLOON ARCHITECTS THE
	FOURTH CLIFF SEAFOOD
	LETS PARTY II
850	CARTER, PAUL
	POLILLIO, GEORGE
857	STASIEWICZ, MAREK
872	KAVANAGH, JAMES M
882	LEEWOODS
	STANTON, RICHARD L
883	JANI CLEAN COMPANY INCORPORATED
	MANTEL, NORMAN
907	DELCOURT, SANDY L
	SOUTH SHORE ELECTRONICS
	VACUUM HOUSE
910	DILLMAN, ERVIN I
916	BUZDUGAN, JOSEPH F
923	DEVASCONCELOS, R
	VASCONCELOS, ROBERTO
928	CENTRAL FLORIST AND NURSERY
941	FRIBERG, RICHARD W
950	STOUGHTON COMPANY OPERATIVE BANK
963	HOLMES, MICHELE D
966	ADULT & CHILD COUNSELING ASSOCIATES
	ADULT & PEDIATRIC UROLOGY CENTER
	BELCHER ROBERT M SURG
	BERCOVITCH LIONEL DR
	BERCOVITCH LIONEL MD
	CAMPBELL JAMES L JR MD
	CIRELLI, TONI M
	COREY CHRISTOPHER J SURG
	CROWE JOHN M SURG
	ERKAN KILINC A PHYS
	GERTLER ARTHUR N PHYS
	GERTLER, ARTHUR N
	HYATT DAVID F SURG
	LOWE DAVID DR
	MAHONY DAVID T PHYS

PARK ST 2000 (Cont'd)

966	MARSHALL JOHN A CHIRPRCTR
	MCCAHILL PADRAIC D UROLOGIS
	NEW ENGLAND SPORTS THERAPY PLUS INCORPORATED
	PARK DERMATOLOGY ASSOCIATES PC
	RITT JAY M DERMATOLGT
	RITT JAY M MD
	SINGH ANUP K MD
	SMITHKLINE BEECHAM CLINICAL LABORATORIES
	TOM DOUGLAS MD
971	MINASSIAN RICHARD Z ATTORNEY
	MINASSIAN, REBECCA M
979	HARKINS, JAMES E
1001	SALAZAR, DORIS M
1009	ROODE, RONALD L
1029	ROMANELLI, ANTHONY J
1044	BLUE HILLS ALZHEIMERS CARE CENTER
1045	MASS COMMONWEALTH OF PUBLIC WORKS DEPARTMENT

Target Street	Cross Street	Source
✓	-	EDR Digital Archive

PROSPECT ST 2000

14	WEAVER, D
15	JACOBS, PERI
17	CALLANAN, FRANCIS A
21	SULLIVAN, JAMES J
28	KAPRAVY, ANDREW
44	CONNOR, RBT
	PANACYCONNOR, D
47	ALEXANDER, JAMES
	RULLI, DONNA
	WEARE, J M
51	FREEDMAN, DOREY
58	LISOWSKI, K
60	ANDERSON, STEPHAN M
66	ALMEIDA, JOSE A
67	BROPHY, WILLIAM V
	HOME KORE MANUFACTURING COMPANY
80	RIVERS, CLARA
81	MARTINEAU, DENNIS
93	LACROIX, BEVERLY
	SHEEHAN, MARIE
97	DINATALIE, LINDA
106	CURTIS, HAROLD W
107	CURTIS, CAROLYN
225	LAUDERDALE, RANDY
232	GOULSTON, STEPHEN
235	HALL, ROGER L
240	SPEARS, JOHN R
246	LEDIN, SARAH E
247	BAGLOLE, JOHN
256	QUIGLEY, EDWARD P
259	REMICK, SHIRLEY A
266	MACNEIL, JOSEPH
269	JACOBS, LEONARD
280	TAYLOR, JULIANA T
285	MUSTO, M
292	HOOD, THERESA A
	MULHOLLAND, GEORGE F
298	GRAPHICAL SOFTWARE COMPANY
	ORILEY, CAROL
	VAUGHAN, THOMAS J
299	FOWLER, HAROLD C
307	DYE, ELAINE C
	MARTINEZ, ETIENNE
310	MANGAN, JILL
318	REGAN, MATTHEW
326	SUNDHAUSS, HERMAN O
329	RUSSELL, MICHAEL
334	BETTENCOURT, MARIO
335	LEONARD, DANIEL
340	AMARAL, JOHN

Target Street	Cross Street	Source
✓	-	EDR Digital Archive

PROSPECT ST 2000 (Cont'd)

340	CORREIA, MARIA T
	SERPA, ANGELA
341	LYNSKEY, CHERYL
350	AMARAL, JOE
356	OREILLY, SUSAN
366	CARLSON, ARTHUR
376	OLEARY, FRANCIS
377	RODRIGUES, ARMANDO
382	DIMOND, FREDK A
383	CHRISTMANN, HAZEL
392	NICKERSON, DONALD
398	RICHARD, L J
399	ORLANDO, VINCENT J
400	AMERICAN LEGION STOUGHTON POST 89
407	BATES, STEPHEN
	KANE, CHRIS J
410	DEFREITAS, G
417	DESANTIS, WAYNE M
419	SPRITZER, JOSEPH A
420	REGO, ALVARO A
422	REGO, JOSE A
429	VENTURA, ALVARO R
470	CHAMPAGNE, C
497	KANE, CHRIS

Target Street	Cross Street	Source
-	✓	EDR Digital Archive

PARK ST 1995

6	STOUGHTON HISTORICAL SOCIETY
19	SPARTAN PRINTING CO
34	FEGAN, ANNA
35	ALTERNATIVE COUNSELING OF STOUGHTON
	BRICKELL GERALD, PSYHOTHRPST
	BRICKELL, MARSHALL J, DMD
	GOLDSTEIN, JUDITH, DMD
	LOUIS, ELINOR, PHD
	MARK, GEO E, DMD
	PANETTA, VINCENT
40	MELAMED, BRUCE F
42	REARDON, D A
43	DEASCENSAO, M
	MEDEIROS, MIKE & MARIA
48	KAMINSKAS, DORIS & GILES
52	CUTLER, PHILIP
	TRACEY, DIANE M
54	CARTER, RYAN
	WELCH, J
58	LANGAN, KRISTIN
70	CROPLEY, FRANK C
84	STOUGHTON TOWN OF-LIBRARYY
85	CARRIER, ARTHUR P, PHYS
	IACONO, VINCENT, ORTHOPDC SURG
	MC NEIL, STEPHEN C, ORTHOPDC SURG
	NATFI INC
	NATFI PHYSICAL THERAPY
	ROSANIA, B HOAGLAND, ORTHOPDC SURG
	SULLIVAN ORTHOPEDIC ASSOCIATES INC
	SULLIVAN, WILLIAM H, ORTHOPDC SURG
95	SALUS, G F
97	BATTE, C & M
98	BARBOUR, FRANK R
	BARBOUR, FRANK R-CHILDREN'S TELEPH
104	RIBEIRO, ANTONIO
116	PEREIRA, BEATRIZ
	PEREIRA, LAURA T & CARLOS
119	FIERRO, J M
121	COOPER, C & C R
122	PICHE, LEO
	RAYMOND, N M & RALPH E
124	PICHE, E W
136	DEFREITAS, HUMBERTO
	DEFREITAS, MARIA Z
146	POLITO, VINCENT P
154	VANSTONE, M
166	FERANTE, ROXY T
	WALKER, BRAD
178	METTAUER, G
181	AYER, MICHAEL

Target Street	Cross Street	Source
-	✓	EDR Digital Archive

PARK ST 1995 (Cont'd)

181	ROCHE, JANET
186	GULLBRANT, J
	WESSLING, P
195	INNIS, ROBT & JANET
196	HIGGINS, A
204	SILVA, OTILIA
207	DONAGHY, FRANK & DONNA
212	RIVERS, MICHAEL J & VICKI M
213	LEAL, A
	LEAL, ANTONIO
216	PIMENTAL, HORACIO
	VINAY, LINDA & CARLOS
219	WOLETSKAS, JAS T
222	MCEACHRON, F J
239	SEAVER, DEL C
244	SHEEHAN, FRANCIS
245	SOARES, DANL D
247	SOUSA, JOSE SOARES
254	SNIEGOSKI, LEANNE E
255	NUNES, JOS C
	NUNES, ROBERTO C
261	GIBBS, WM
	LYONS, FRANK J JR
264	KELLEHER, JOS L
269	BORBA, L
274	HERN, HERBERT E
279	CREAN, ALBERT
	HICKEY, JAS & LISA
280	PHILLIPS, HARRY W
289	BOB'S FOODMART
	DUNKIN DONUTS
290	KHAN, RASHEED
293	C & C CLEANING & TAILORING
	MIKE'S TAILOR SHOP & C & C CLEANERS
295	CUT & CURL BEAUTY SHOP
296	MENDONCA, ROBERTO
299	COMB & CLIPPER BARBER SHOP
309	FIRELINE PETROLEUM INC
312	REARDON, EDITH
324	ROMEIRO, JOSE
344	CLARK, FRANK S
358	FARLEY FUNERAL HOME
367	PARKER, C
374	O'NEIL, TIMOTHY
	SHAW, LISA
375	SMALL, FREDK L
380	COFRAN, J
	TOBIN, RICHARD
385	BEATON, JOHN J
386	DEMLING, K A

Target Street	Cross Street	Source
-	✓	EDR Digital Archive

PARK ST 1995 (Cont'd)

392	PERNOCK, CHRISTOPHER E
404	EGERSHEIM, P K
	EGERSHEIM, PAUL K
407	FLYNN, PAUL EDW
410	RANSOM, C
	RANSOM, HAROLD E
430	CHRISTY'S MARKET INC
435	HANSON, IRVING T
475	FERNANDES, JEFFREY
	VARNER, PAM
480	CLIMO, GEORGE
	HOLLIS, PETER B, DENTIST
	PARK DENTAL ASSOCS INC
	RECUPERO, THOS A, DENT
483	MONTEIRO, ANTONIO
490	JACQUES, MAUREEN
499	BARBER, J
	PRADELL, B
511	BRADLEY, CAROLINE
	KARY, ZIAD & LISA
524	SMITH, JOS R, JR
539	FOUNTAIN, P C
	RAYMOND, FLORA
540	CASHMAN, KEVIN
550	GUARINO, C
	JORDAN, CHRISTOPHER
	LINDELOF, ARTHUR V
	SWANSON, KIMBERLY ANN
558	JORDAN, CHAS E
572	CURTIS, THOROLD S
600	B & C CONSTRUCTION
614	ALLEN SALES COMPANY
	CAMMIES FLOOR COVERING
	LEONARD'S WAREHOUSE
	SERVPRO OF STOUGHTON & SHARON
	STORAGE TRAILER LEASING CORP
	STORAGE TRAILER LEASING INC
630	DOWN EAST DENTAL INC
	LEONARD PSYCHOTHERAPY ASSOCIATES
	LEONARD, CHARLES F, MD
	LIPIS, JAY M, LWYR
	SHALIT, CARL & ASSOC INC
	VITAL LINK
642	SHIFFLETT, N L
644	LEHANE, J
	LEHANE, JOANE
645	RAYMOND, WINDSOR L
653	BULLARD, S & RICHARD
	GILLIS, ARTHUR
676	CONDON, WM J, JR

Target Street	Cross Street	Source
-	✓	EDR Digital Archive

PARK ST 1995 (Cont'd)

695	MCCORMACK, JOHN H, III
701	EGAN, JAS & JANICE
710	CGA ASSOCIATES
	GASUNAS, CHESTER L, ARCHT
	GASUNAS, CHESTER L, ARCHT-RES
719	SIDEBOTTOM, JOHN O
720	FELOS, ANTHONY P
	TWIN-KEE MFG CO, CLTHG
725	TREMBLAY, ROLAND G
731	CRAWFORD, FRANCIS A, SR
738	FELOS, A P
	FELOS, C M
	FELOS, TONY
	PROPHET SOUND STUDIO
743	CORONELLA, LAURIE
	MULKAY, JOAN & THEODORE
748	MURPHY, GEO V
749	MIEDLO, ZBIGNIEW
766	DIRENZO, JAS
772	DUPERE, DAVID & PATTI
792	HENKEL, KENNETH L
798	DEANDRADE, DOMINGOS
803	COSTA, RICHARD
804	MURPHY, R A
808	DELOUGHREY, JOHN J, JR
819	BURCHELL'S JEWELRY SHOP
	KATZ, MICHAEL M, DENT
	PERIDOT CO
827	MUR-MAC'S ROAST BEEF
839	FOURTH CLIFF SEAFOOD
850	CARTER, PAUL
	POLILLIO, GEO
857	KELLER, H
872	KAVANAGH, JAS M
882	LEEWOODS, SIGNS
883	BRADY PLASTERING INC
	JANI-CLEAN CO INC
	MANTEL, NORMAN
907	SOUTH SHORE ELECTRONICS
	VACUUM HOUSE
923	RODRIGUES, DAVID BENTO
928	BALZANO, JOS
	CENTRAL FLORIST AND NURSERY
941	FRIBERG, RICHARD W
950	STOUGHTON CO-OPERATIVE BANK
963	GILLESPIE, JOHN F & NANCY E
966	ABRAMS, KENNETH M
	ADULT & CHILD COUNSELING ASSOCIATES
	ADULT & PEDIATRIC UROLOGY CENTER
	BELCHER, ROBT M, SURG

PARK ST 1995 (Cont'd)

966
BERCOVITCH, ANNE, MD
BERCOVITCH, LIONEL
BERCOVITCH, LIONEL, MD
BRIDGEWATER PARK MEDICAL ASSOCIATES
BROCKTON UROLOGY CLINIC INC
CHADBOURNE, ELENIE, MD
CLAUDIA'S A LA CARTE
COOLEY, BENJAMIN L, MDPC
COREY CHRISTOPHER, SURG
CROWE, JOHN, SURG
DREW, FRANCIS X, MD
ERKAN, KILINC A, PHYS
ERKAN, ULKU
ERKAN, ULKU, PHYS
FINE, MELWYN B MD PC
GARBER, GARY B
GARBER, GARY R, MD
GREENBERG, ROBT S, MD
GROTZ, RICHARD, SURG
HYATT, DAVID F, SURG
LAFERTE, ROLAND O
LAFERTE, ROLAND O, UROLOGIST
LEITZES, STANLEY M, MD
LOWE, HERMAN
MAHONY, DAVID T, PHYS
MAZER, MYRON S, MD
MCARDLE, RICHARD B, UROLOGIST
MCCAHILL, PADRAIC D, UROLOGIST
MINIHAN, PATRICK T, MD
PAHUJA KESHAUDAS, SURG
PALAN-LOPEZ, RUTH, MD
PARK DERMATOLOGY ASSOCIATES PC
PARK DERMATOLOGY ASSOCS PC
PARK MEDICAL ASSOC
PARK MEDICAL ASSOC-BILLING
PARK OB-GYN ASSOC INC
PARK OB-GYN ASSOCIATES INC
PARK PEDIATRICS, PHYS
PARK SURGICAL ASSOCIATES INC
PAULSON RICHARD L, SURG
RITT JAY M, DERMATOLGT
RITT, JAY M, MD
SAMEL, ANDREW D
SCHWARTZ VICKI A, MD
SELINGER, MITCHELL J, MD
SINGH, ANUP K, MD
SMALLWOOD, CHAS T, UROLOGIST
SMITHKLINE BEECHAM CLINICAL LABORATORIES-PATIENT SERVICE CEN
STEIGMAN, DANIEL M
SUNG, WEI-CHIN, MD

Target Street	Cross Street	Source
-	✓	EDR Digital Archive

PARK ST 1995 (Cont'd)

966	THORACIC ASSOCS INC, SURG
	TOM, DOUGLAS, MD
	WARREN, SANFORD E, MD
	WEINSTEIN, JOSEPH M, MD
971	MINASSIAN, REBECCA
	MINASSIAN, RICHARD
	MINASSIAN, RICHARD Z, ATTY
979	HARKINS, JAS E
1001	SALAZAR, DORIS M
	SALAZAR, JODY & TRACY
1002	PARK STREET TEXACO
1009	ROODE, RONALD L
1029	ROMANELLI, ANTHONY J
1044	BLUE HILLS ALZHEIMER'S CARE CENTER
	BOURNE, SYLVIA
	DARMAN, RUTH
	FRITZ, ANNA
	GILLESPIE, J F
1045	MASS COMM DEPT OF PUBLIC WORKS-TOOL HSEE

Target Street	Cross Street	Source
✓	-	EDR Digital Archive

PROSPECT ST 1995

14	BEAN, J
	SANTOS, R
15	JACOBS, PERI
17	CALLANAN, FRANCIS A
21	SULLIVAN, JAS J, JR
28	KAPRAVY, ANDREW
44	CONNOR, ROBT
	PANACY, D
49	SLATTERY, JAS E
58	MATTHEWS, CLINTON & EVELYN
66	ALMEIDA, JOSE J
	ALMEIDA, JOSE P
67	HOME-KORE MANUFACTURING CO
80	RIVERS, CLARENCE
81	MARTINEAU, DENNIS
93	LACROIX, BEVERLY
	SHEEHAN, M
94	MCCARTHY, MARY C
	NORFOLK NURSING HOME
97	DI NATALIE, LINDA
106	CURTIS, HAROLD W
107	ATLANTIC CHIMNEY
	CURTIS, CAROLYN & JEANNE
225	LAUDERDALE, RANDY
	OSBORNE LEGAL PLACEMENT
232	GOULSTON, STEPHEN & PATRICIA
235	HALL, ROGER L
240	SPEARS, JOHN R
246	LEDIN, CHESTER A
247	BAGLOLE, JOHN
256	QUIGLEY, EDW P
259	REMICK, FRANK B
266	MACNEIL, JOS
269	MC CARTHY, D A
280	BITAR, MARK D
291	BORGESON, RONALD A
292	HOOD, T
	MULHOLLAND, GEO F
298	GRAPHICAL SOFTWARE CO
	TEC PLASTERING
	VAUGHAN, THOMAS J
299	FOWLER, HAROLD C
307	BANNON, CHAS S, III
	BATES, STEPHEN & LORI
310	MANGAN, J
315	REGO, JOSE A
318	LACIVITA, JOHN J
326	SUNDHAUSS, HERMAN O & HELEN I
329	RUSSELL, MICHAEL & ELIZABETH
334	BETTENCOURT, MARIO

PROSPECT ST 1995 (Cont'd)

335	LEONARD, DANL & MARGARET
340	AMARAL, JOHN
	AMARAL, JOHN A
	CORREIA, MARIA F
	CORREIRA, JOAQUIN
	SERPA, ANGELA
350	AMARAL, JOE & MARY
356	O'REILLY, RITA
366	CARLSON, ARTHUR
376	O'LEARY, FRANCIS
382	DIMOND, FREDK A, JR
383	FERNANDEZ, JOHN
	FERNANDEZ, JOHN T
392	NICKERSON, DONALD
398	RICHARD, LAWRENCE J
399	ORLANDO, VINCENT J
400	AMERICAN LEGION STOUGHTON POST 89
407	DUGGAN, T A
	LINDELOF, J
410	FREITAS, TERRY
419	SPRITZER, JOS A
422	REGO, ANTONIO S
	RYAN, DEBRA
429	VENTURA, ALVARO R

Target Street	Cross Street	Source
-	✓	EDR Digital Archive

PARK ST 1992

6	STOUGHTON HISTORICAL SOCIETY
19	ALLSTATE REMODELING INC
34	FEGAN, A
	VERDE, CYNTHIA
35	ALTERNATIVE COUNSELING OF STOUGHTON
	BRICKELL GERALD, PSYHOTHRPST
	BRICKELL, MARSHALL J, DMD
	GOLDSTEIN, JUDITH, DMD
	LOUIS, ELINOR, PHD
	MARK, GEO E, DMD
	PANETTA, VINCENT
36	GAILIUS, JOHN & ELIZABETH
	HALL, A
43	DEASCENSAO, M
48	KAMINSKAS, DORIS
52	TRACEY, DIANE M
	WILDER, KATHLEEN
54	ALLAIRE, J
	CLARK, N
	GOMES, T
58	ALEMEIKES, MEIR
	BEN-DAVID, HAIM
60	BEN-DAVID, DAVID
	WAX, JONATHAN
70	DEVITO, PAUL G
	FENTON, RICHARD MARK
	PARKS, LYNNE & ARTHUR
	QUINN, ROBERT T
84	STOUGHTON TOWN OF-LIBRARY
85	CARRIERE, ARTHUR P, PHYS
	IACONO, VINCENT, ORTHOPDC SURG
	MCNEIL, STEPHEN C, ORTHOPDC SURG
	NATFI INC
	ROSANIA, B HOAGLAND, ORTHOPDC SURG
	SULLIVAN ORTHOPEDIC ASSOCIATES INC
	SULLIVAN, WILLIAM H, ORTHOPDC SURG
95	SALUS, G F
97	MOTA, EUGENIO
98	BARBOUR, FRANK R
	BARBOUR, FRANK R-CHILDREN'S TELEPH
104	RIBEIRO, ANTONIO
116	PEREIRA, BEATRIZ
	PEREIRA, LAURA T & CARLOS
121	COOPER, C & C R
122	PICHE, LEO
	RAYMOND, N M & RALPH E
124	PICHE, E W
136	DEFREITAS, HUMBERTO
	FORD, ROBT
154	FARRINGTON, WM & THOS A

Target Street	Cross Street	Source
-	✓	EDR Digital Archive

PARK ST 1992 (Cont'd)

154	LUNDIN, GEO & MARIE
166	EVERS, MICHAEL & EILEEN
	FERANTE, ROXY T
178	D'ANDREA, MARK E
	GAFFNEY, FRANCIS
181	SCHAMP, ELICIA
186	GULLBRANT, J
	WESSLING, P
195	INNIS, J
196	MACNEIL, K
204	SILVA, EMILIO
207	DONAGHY, FRANK & DONNA
212	RIVERS, MICHAEL J & VICKI M
213	LEAL, ANTONIO
216	PIMENTAL, HORACIO
219	WOLETSKAS, JAS T
222	MCEACHRON, F J
225	COLP, JOHN A
230	BREEN, SCOTT
	O'DONNELL, JAS N, JR
239	SEAVER, DEL C
244	SHEEHAN, FRANCIS
245	SOARES, DANL D
247	SOUSA, JOSE SOARES
254	KELLEHER, PHYLLIS
255	NUNES, JOS C
	NUNES, ROBERTO C
261	GIBBS, WM
	LEDWITH, S
264	KELLEHER, JOS L
274	HERN, HERBERT E
279	CREAN, ALBERT
	CREAN, MARK
280	PHILLIPS, HARRY W
289	BOB'S FOODMART
	DUNKIN DONUTS
290	KHAN, RASHEED
293	C & C CLEANING & TAILORING
	MIKE'S TAILOR SHOP & C & C CLEANERS
295	CUT & CURL BEAUTY SHOP
296	MENDONCA, ROBERTO
299	COMB & CLIPPER BARBER SHOP
309	FIRELINE PETROLEUM INC
312	REARDON, CHAS R
318	BAKER, JAS A
324	WILLINGHAM, KIM
344	CLARK, FRANK S
349	MCDANIEL, BRETT A
358	FARLEY FUNERAL HOME
367	PARKER, C

Target Street	Cross Street	Source
-	✓	EDR Digital Archive

PARK ST 1992 (Cont'd)

374	FARLEY, B A
	SATKIEWICZ, JOHN
375	SMALL, FREDK L
385	BEATON, JOHN J
386	DEMLING, K A
392	PERNOCK, CHRISTOPHER E
400	ELLERTSON, DAVID, JR
404	EGERSHEIM, PAUL K
407	FLYNN, PAUL EDW
410	RANSOM, HAROLD E
430	CHRISTY'S MARKET INC
475	SNOWDALE, WARREN F
480	HOLLIS, PETER B, DENTIST
	PARK DENTAL ASSOCS INC
	RECUPERO, ELIZABETH
	RECUPERO, THOS A, DENT
483	MONTEIRO, ANTONIO
490	JACQUES, MAUREEN
499	BURNS, ANDREA R
511	ROTH, RICHARD & GAIL
524	SMITH, JOS R, JR
539	FOUNTAIN, P C
	RAYMOND, FLORA
540	FREITAS, THOS
550	GUARINO, C
	LINDELOF, ARTHUR V
	LINDELOF, VERNON & LAURA
557	FEINER, DENISE
558	JORDAN, CHAS E
572	CURTIS, THOROLD S
614	ALLEN SALES CO
	HB INDUSTRIAL PRODUCTS
	STORAGE TRAILER LEASING CORP
	STORAGE TRAILER LEASING INC
630	DOWN EAST DENTAL INC
	LEONARD PSYCHOTHERAPY ASSOCIATES
	LEONARD, CHARLES F, MD
	LIPS, JAY M, ATTY
	QUAGLIA, WM J, LWYR
	SHALIT CARL ASSOC
	VITAL LINK
642	SHIFFLETT, N L
644	LEHANE, J
645	RAYMOND, WINDSOR L
653	BULLARD, S & RICHARD
	LOHNES, L K
	O'DONNELL, KEN
658	COLBERT, ALFRED C
676	CONDON, MELISSA
	CONDON, WM J, JR

Target Street	Cross Street	Source
-	✓	EDR Digital Archive

PARK ST 1992 (Cont'd)

683	LINDELOF, ERNEST E
695	DRUGGE, ERIC
701	EGAN, JAS & JANICE
710	CGA ASSOCIATES
	GASUNAS, CHESTER L, ARCHT
	GASUNAS, CHESTER L, ARCHT-RES
720	FELOS, ANTHONY P
	TWIN-KEE MFG CO, CLTHG
725	TREMBLAY, ROLAND G
731	CRAWFORD, FRANCIS A, SR
738	FELOS, C M
	PROPHET SOUND STUDIO
743	MULKAY, JOAN & THEODORE
748	MURPHY, GEO V
749	SWAN, CAROLYN
766	DIRENZO, JAS
772	DUPERE, DAVID & PATTI
792	HENKEL, KENNETH L
	WOODMAN, MICHAEL
798	DEANDRADE, DOMINGOS
803	COSTA, RICHARD
804	MURPHY, R A
808	DELOUGHREY, JOHN J, JR
819	BURCHELL'S JEWELRY SHOP
	KATZ MICHAEL M, DENTIST
	PERIDOT CO
827	MUR-MAC'S
839	FOURTH CLIFF SEAFOOD
850	CARTER, PAUL
	POLILLIO, GEO
857	KELLER, HERBERT R
872	KAVANAGH, JAS M
875	LIGHT'N LEISURE
	PURPLE BUILDINGS THE
882	LEEWOODS, SIGNS
883	STAR MOWERS INC
907	POPCORN VIDEO
	SOUTH SHORE ELECTRONICS
928	BALZANO, JOS
	CENTRAL FLORIST AND NURSERY
941	FRIBERG, RICHARD W
950	STOUGHTON CO-OPERATIVE BANK
963	GILLESPIE, JOHN F & NANCY E
966	ADULT & CHILD COUNSELING ASSOC
	ADULT & CHILD COUNSELING ASSOC-HOTLINE
	ADULT & CHILD COUNSELING ASSOCS
	ADULT & PEDIATRIC UROLOGY CENTER
	ADVANCED MEDICAL IMAGING
	BELCHER, ROBT M, SURG
	BERCOVITCH, ANNE, MD

PARK ST 1992 (Cont'd)

966 BERCOVITCH, LIONEL
BERCOVITCH, LIONEL, MD
COOLEY, BENJAMIN L, MDPC
COREY CHRISTOPHER, SURG
CROWE, JOHN, SURG
DREW, FRANCIS X, MD
ERKAN, KILINC A, PHYS
ERKAN, ULKU, PHYS
FINE, MELWYN B, MDPC
GRAY, EDW B, JR, SURG
GREENBERG, ROBT S, MD
HYATT, DAVID F, SURG
INSPEC
KARPOVSKY, BORIS, MD
LAFERTE, ROLAND O
LAFERTE, ROLAND O, UROLOGIST
LAFERTE-SINGH UROLOGY ASSOC
LEITZES, STANLEY M, ORTH OPC SURG
LOPEZ-PALAN, RUTH, MD
LOWE, HERMAN
MAHONY, DAVID T
MAHONY, DAVID T, PHYS
MAZER, MYRON S, MD
MINIHAN, PATRICK T, MD
MULCAHY, EDW R, PHYS
OPTHAMALIC PHYSICIANS INC
PAHUJA KESHAUDAS, SURG
PARK DERMATOLOGY ASSOCIATES PC
PARK DERMATOLOGY ASSOCS PC
PARK HEALTH CARE SERVICES
PARK MEDICAL ASSOC INC
PARK MEDICAL ASSOC INC-BILLING
PARK OB-GYN ASSOC INC
PARK PEDIATRICS, PHYS
PARK PORTABLE X-RAY INC
PARK SURGICAL ASSOCIATES INC
PAULSON RICHARD L, SURG
REHABILITATION SERVICES INC
RITT JAY M, DERMATOLGT
RITT, JAY M, MD
SAMEL, ANDREW D
SCHWARTZ VICKI A, MD
SELINGER, MITCHELL J, MD
SINGH, ANUP K, MD
SINGH, ANUP, MD
SMITHKLINE BEECHAM CLINICAL LABORATORIES-PATIENT SERVICE CEN
STEIGMAN, DANIEL M
THORACIC ASSOCS INC, SURG
TOM, DOUGLAS, MD
WARREN, SANFORD E, MD

Target Street	Cross Street	Source
-	✓	EDR Digital Archive

PARK ST 1992 (Cont'd)

966	WEINSTEIN, JOSEPH M, MD
971	MINASSIAN, REBECCA
	MINASSIAN, RICHARD
	MINASSIAN, RICHARD Z, ATTY
979	HARKINS, JAS E
1001	SALAZAR, DORIS M
1002	PARK STREET TEXACO
1009	ROODE, RONALD L
1029	ROMANELLI, ANTHONY J
1044	BLUE HILLS CONVALESCENT HOME
	CHARNAS, FANNIE
	COHEN, D
	CROSMAN, GEORGIE M
	DARMAN, RUTH
	GILLESPIE, J F
	HO HO HOTLINE
	HOGAN, M
	KASUPSKI, S
	PICARD, H
	SAMPSON, M C
	SWARDLICK, B I
	VINAL ANN HOUSE
1045	MASS COMM DEPT OF PUBLIC WORKS-TOOL HSE

Target Street	Cross Street	Source
✓	-	EDR Digital Archive

PROSPECT ST 1992

14	BEAN, J
	ILACQUA, C
	MC BRIDE, P, II
15	JACOBS, PERI
17	CALLANAN, FRANCIS A
	CALLANAN, WM J
21	SULLIVAN, JAS J, JR
	YOUNG, ROBT C
28	KAPRAVY, ANDREW
44	MODRICKER, DONNA & RICHARD
47	LEONARD, J M
	SLAGLE, TERENCE L
49	SLATTERY, JAS E
52	EDUARDO, WALTER M
58	MATTHEWS, CLINTON & EVELYN
	SEXTON, K
60	LEDIN, TODD & CHRISTINE
66	ALMEIDA, JOSE J
80	RIVERS, CLARENCE
81	MARTINEAU, DENNIS
93	LACROIX, BEVERLY
94	NORFOLK NURSING HOME
97	SHEEHAN, M
106	CURTIS, HAROLD W
107	ATLANTIC CHIMNEY CLEANING
	ATLANTIC LANDSCAPING & CHIMNEY SWEEPING
	CURTIS, CAROLYN & JEANNE
225	LAUDERDALE, RANDY
232	GILLESPIE, C
	OUELLET, EMILE J, JR
235	HALL, ROGER L
240	SPEARS, JOHN R
246	LEDIN, CHESTER A
247	BAGLOLE, JOHN
256	WEBSTER, JOHN C, JR
259	REMICK, FRANK B
266	MACNEIL, JOS
269	MC CARTHY, D A
280	SULLIVAN, FRANCIS P, JR
291	BORGESON, RONALD A
292	HOOD, T
	MULHOLLAND, GEO F
298	GRAPHICAL SOFTWARE CO
	O'RILEY, JOHN & CAROL L
	VAUGHAN, THOMAS J
299	FOWLER, HAROLD C
307	BANNON, CHAS S, III
	DURRAN, KRISTIN
315	REGO, JOSE A
318	LACIVITA, JOHN J

PROSPECT ST 1992 (Cont'd)

326	SUNDHAUSS, HERMAN O & HELEN I
329	SAMMARTINO, ROBT F
334	BETTENCOURT, MARIO
335	LEONARD, DANL & MARGARET
340	AMARAL, JOHN
	AMARAL, JOHN A
	CORREIRA, JOAQUIN
350	AMARAL, JOE & MARY
356	O'REILLY, RITA
366	CARLSON, ARTHUR
376	O'LEARY, FRANCIS
	O'LEARY, RONALD
382	DIMOND, FREDK A, JR
383	FERNANDEZ, JOHN T
392	NICKERSON, DONALD
398	RICHARD, LAWRENCE J
399	ORLANDO, VINCENT J
400	AMERICAN LEGION STOUGHTON POST 89
407	DUGGAN, T A
	ICRARDO, STEPHEN
410	FREITAS, TERRY
419	SPRITZER, JOS A
422	REGO, ANTONIO S
	RYAN, ISABEL
429	VENTURA, ALVARO R

APPENDIX G

Questionnaire Forms

Facility Information:

Site:	а l·LJ лту [ƨǘ ллм ϑ [ƨǘ ллн а l·LJ лсс [ƨǘ нмт ϑ нму а l·LJ лтт [ƨǘ лнр ϑ [ƨǘ лнс
Street:	400 Prospect Street
City:	Stoughton
State:	Massachusetts
ZIP:	02072

Interviewee Information:

Interview Date:	
Name:	Fran Bruttaniti
Title:	Procurement Officer
Company:	Town of Stoughton

- [X] Potential Owner - Town of Stoughton
- [ ] Potential Lessee
- [ ] Potential Occupant
- [ ] Government Official
- [ ] Other -

1.) What is the reason why the Phase I is required?

Future Fire Station

2.) What is the Current Use of the Property?

Building on property is not in use

3.) What type of property transaction is this Phase I ESA being conducted for?

- [X] Sale
- [ ] Purchase
- [ ] Re-Finance
- [ ] Other (describe) Lease

4.) Have you engaged in a title company or professional to review recorded land title records and lien records?

☐ Yes
☒ No

If yes, describe:

5.) What were the results of the title review?

6.) Are there any services beyond the requirements of Practice 1527 required?

☐ Yes
☐ No

If yes, describe:

unknown at this time

7.) Who is the site contact for the property?

Owen Kiernan is the owner of the property and would be the site contact

---

8.) How can the site contact be reached?

Owen Kiernan cell 617-293-7163 email ownkiernan@gmail.com

9.) Who is the owner of the property?

Owen Kiernan is the owner of the property

10.) Who are the occupants of the property?

Presently unoccupied.

11.) Do any of the parties to the property transaction have a required scope of services?

☐ Yes
☐ No

Unknown - Confirm

If yes, describe:

The Town is working with an OPM for a Feasibility Study and Architect

12.) Other than yourself, will other parties will rely on the Phase I report?

☐ Yes
☐ No

Unknown - Confirm

If yes, describe:

13.) Do you have any other knowledge or experience with the property that may be pertinent to the environmental professional?

☒ Yes
☐ No

If yes, describe:

Property was previously occupied by the American Legion.

14.) Are you aware of any environmental cleanup liens against the property that are filed or recorded under federal, tribal, state, and/or local law?

☐ Yes
☒ No

If yes, describe:

15.) Are you aware of any administrative or engineering controls (such as AULs), land use restrictions, or institutional controls that are in place at the property and/or have been filed or recorded in a registry of deeds?

☐ Yes
☒ No

If yes, describe:

16.) As the user of this Phase I Report, do you have any specialized knowledge or experience related to the property or nearby properties?

☐ Yes
☒ No

If yes, describe:

17.) Does the purchase price being payed for this property reasonably reflect the fair market value of the property? If not, have you considered whether the price difference is due to contamination?

☒ Yes
☐ No

If yes, describe:

18.) Do you know the past use(s) of the property?

☒ Yes
☐ No

If yes, describe:

Property was previously occupied by the American Legion.

19.) Do you know of specific chemicals that are, or at one time were, present at the property?

☐ Yes
☒ No

If yes, describe:

20.) Do you know of any spills or other chemical releases that have taken place at the property?

☐ Yes
☒ No

If yes, describe:

21.) Do you know of any environmental cleanups that have taken place at the property?

☐ Yes
☒ No

If yes, describe:

22.) As the user of the Phase I Report, based on your knowledge and experience related to the property are there any indicators that point to the presence or likely presence of contamination at the property?

☐ Yes
☐ No

If yes, describe:

Unknown at this time.

Name:_____

Signature:_____ Date:_____

Facility Information:

Company:	Map 078 Lot 001 & Lot 002, Map 066 Lot 217 & 218, Map 077 Lot 025 & 026
Street:	400 Prospect Street
City:	Stoughton
State:	Massachusetts
ZIP:	02072

Interviewee Information:

Interview Date:	
Name:	Owen Kiernan
Title:	Manager
Company:	400 Prospect Street, LLC

- [x] Site Owner
- [ ] Site Manager
- [ ] Occupant
- [ ] Government Official
- [ ] Other

1.) During what period were you the owner/manager of the property?

5/5/2020 I PURCHASED THE PROPERTY

2.) What type of business did you have at the property?

NONE

3.) Do you know the past use(s) of the property?

- [ ] Yes
- [x] No

If yes, describe:

Veteran's Post? Post 89, American Legion.

4.) Do you know of any specific chemicals that are, or were, present at the property?

☐ Yes
☑ No

If yes, describe:

5.) Do you know of any environmental assessments or cleanups that have taken place at the property?

☐ Yes
☑ No

If yes, describe:

6.) Do you have any other knowledge or experience with the property that may be pertinent to the environmental professional?

☐ Yes
☑ No

If yes, describe:

7.) Has the value of the Subject Property been reduced due to environmental issues?

☐ Yes
☑ No

If yes, describe:

Name: OWEN KIERNAN

Signature: [signature]

Date: 9/2/21

APPENDIX H

Environmental Radius Report

400 Prospect Street
400 Prospect Street
Stoughton, MA 02072

Inquiry Number: 6628356.2s
August 20, 2021

The EDR Radius Map™ Report with GeoCheck®

6 Armstrong Road, 4th floor
Shelton, CT 06484
Toll Free: 800.352.0050
www.edrnet.com

TABLE OF CONTENTS

SECTION	PAGE
Executive Summary	ES1
Overview Map	2
Detail Map	3
Map Findings Summary	4
Map Findings	8
Orphan Summary	348
Government Records Searched/Data Currency Tracking	GR-1

GEOCHECK ADDENDUM

Physical Setting Source Addendum	A-1
Physical Setting Source Summary	A-2
Physical Setting SSURGO Soil Map	A-5
Physical Setting Source Map	A-14
Physical Setting Source Map Findings	A-16
Physical Setting Source Records Searched	PSGR-1

Thank you for your business.
Please contact EDR at 1-800-352-0050
with any questions or comments.

Disclaimer - Copyright and Trademark Notice

This Report contains certain information obtained from a variety of public and other sources reasonably available to Environmental Data Resources, Inc. It cannot be concluded from this Report that coverage information for the target and surrounding properties does not exist from other sources. **NO WARRANTY EXPRESSED OR IMPLIED, IS MADE WHATSOEVER IN CONNECTION WITH THIS REPORT. ENVIRONMENTAL DATA RESOURCES, INC. SPECIFICALLY DISCLAIMS THE MAKING OF ANY SUCH WARRANTIES, INCLUDING WITHOUT LIMITATION, MERCHANTABILITY OR FITNESS FOR A PARTICULAR USE OR PURPOSE. ALL RISK IS ASSUMED BY THE USER. IN NO EVENT SHALL ENVIRONMENTAL DATA RESOURCES, INC. BE LIABLE TO ANYONE, WHETHER ARISING OUT OF ERRORS OR OMISSIONS, NEGLIGENCE, ACCIDENT OR ANY OTHER CAUSE, FOR ANY LOSS OF DAMAGE, INCLUDING, WITHOUT LIMITATION, SPECIAL, INCIDENTAL, CONSEQUENTIAL, OR EXEMPLARY DAMAGES. ANY LIABILITY ON THE PART OF ENVIRONMENTAL DATA RESOURCES, INC. IS STRICTLY LIMITED TO A REFUND OF THE AMOUNT PAID FOR THIS REPORT.** Purchaser accepts this Report "AS IS". Any analyses, estimates, ratings, environmental risk levels or risk codes provided in this Report are provided for illustrative purposes only, and are not intended to provide, nor should they be interpreted as providing any facts regarding, or prediction or forecast of, any environmental risk for any property. Only a Phase I Environmental Site Assessment performed by an environmental professional can provide information regarding the environmental risk for any property. Additionally, the information provided in this Report is not to be construed as legal advice.

Copyright 2020 by Environmental Data Resources, Inc. All rights reserved. Reproduction in any media or format, in whole or in part, of any report or map of Environmental Data Resources, Inc., or its affiliates, is prohibited without prior written permission.

EDR and its logos (including Sanborn and Sanborn Map) are trademarks of Environmental Data Resources, Inc. or its affiliates. All other trademarks used herein are the property of their respective owners.

EXECUTIVE SUMMARY

A search of available environmental records was conducted by Environmental Data Resources, Inc (EDR). The report was designed to assist parties seeking to meet the search requirements of EPA's Standards and Practices for All Appropriate Inquiries (40 CFR Part 312), the ASTM Standard Practice for Environmental Site Assessments (E 1527-13), the ASTM Standard Practice for Environmental Site Assessments for Forestland or Rural Property (E 2247-16), the ASTM Standard Practice for Limited Environmental Due Diligence: Transaction Screen Process (E 1528-14) or custom requirements developed for the evaluation of environmental risk associated with a parcel of real estate.

TARGET PROPERTY INFORMATION

ADDRESS

400 PROSPECT STREET
STOUGHTON, MA 02072

COORDINATES

Latitude (North):	42.1225760 - 42° 7' 21.27''
Longitude (West):	71.0870660 - 71° 5' 13.43''
Universal Tranverse Mercator:	Zone 19
UTM X (Meters):	327477.6
UTM Y (Meters):	4665280.0
Elevation:	265 ft. above sea level

USGS TOPOGRAPHIC MAP ASSOCIATED WITH TARGET PROPERTY

Target Property Map:	5644802 BROCKTON, MA
Version Date:	2012
North Map:	5644800 BLUE HILLS, MA
Version Date:	2012

AERIAL PHOTOGRAPHY IN THIS REPORT

Portions of Photo from:	20140718
Source:	USDA

MAPPED SITES SUMMARY

Target Property Address:
400 PROSPECT STREET
STOUGHTON, MA 02072

Click on Map ID to see full detail.

MAP ID	SITE NAME	ADDRESS	DATABASE ACRONYMS	RELATIVE ELEVATION	DIST (ft. & mi.) DIRECTION
A1	SHERMAN L EPRO	430 PARK ST	MA UST	Lower	334, 0.063, South
A2	7-ELEVEN INC	430 PARK ST	EDR Hist Auto	Lower	334, 0.063, South
3	SUNOCO SERVICE STA	PARK AND PROSPECT ST	RCRA NonGen / NLR	Lower	450, 0.085, SSE
B4	CUMBERLAND FARMS 346	309 PARK ST	MA HW GEN	Lower	1043, 0.198, WSW
B5	CUMBERLAND FARMS 200	309 PARK ST	MA LUST, MA AST, MA RELEASE	Lower	1043, 0.198, WSW
B6	CUMBERLAND FARMS 346	309 PARK ST	RCRA-VSQG, RI MANIFEST	Lower	1043, 0.198, WSW
B7	NO LOCATION AID	309 PARK ST	MA SHWS, MA RELEASE	Lower	1043, 0.198, WSW
B8	CUMBERLAND FARMS #20	110 BIRCH STREET/309	MA SHWS, MA LUST, MA UST, MA RELEASE	Lower	1079, 0.204, SW
B9	CUMBERLAND FARMS	110 BIRCH STREET	MA SHWS, MA RELEASE	Lower	1079, 0.204, SW
C10	B&C CONSTRUCTION	600 PARK ST	MA LAST, MA LUST, MA RELEASE	Lower	1645, 0.312, SSE
C11	NO LOCATION AID	600 PARK ST	MA SHWS, MA LUST, MA RELEASE	Lower	1645, 0.312, SSE
12	STIVALETTA REALTY TR	630 PARK ST	MA SHWS, MA RELEASE	Lower	1965, 0.372, SSE
13	NO LOCATION AID	21 PARK AVE	MA LAST, MA RELEASE	Lower	1965, 0.372, West
14	TRANSFORMER ON POLE	68 PLEASANT ST	MA SHWS, MA RELEASE	Lower	2966, 0.562, WNW
15	FRAGAS BROS MARKET	105 PORTER ST	MA SHWS, MA RELEASE	Lower	3230, 0.612, WNW
16	PRECISION DOOR & WIN	466 SUMMER ST	MA SHWS, MA RELEASE	Lower	3300, 0.625, South
D17	SHELL (LUCKY STAR PE	825 WASHINGTON ST	MA SHWS, MA LUST, MA UST, MA RELEASE, MA ENF, MA...	Lower	3452, 0.654, West
D18	NO LOCATION AID	825 WASHINGTON ST RT	MA SHWS, MA RELEASE	Lower	3452, 0.654, West
D19	RESIDENCE NEXT TO FM	815 WASHINGTON ST	MA SHWS, MA LUST, MA RELEASE	Lower	3456, 0.655, West
20	OLD FACTORY/MACHINE	25 R BROCK ST	MA SHWS, MA RELEASE	Lower	3477, 0.659, WSW
21	MARKET	31 PORTER ST	MA SHWS, MA RELEASE	Lower	3840, 0.727, West
22	ANGELOS RD	43 MAGEE AVE	MA SHWS, MA RELEASE	Higher	3867, 0.732, North
23	DONAHUE TRUCKING FMR	75 LAMBERT AVE	MA SHWS, MA LUST, MA LAST, MA RELEASE	Higher	3896, 0.738, NNW
24	STOUGHTON AUTOMOTIVE	663 WASHINGTON ST	MA SHWS, MA LUST, MA RELEASE, RCRA NonGen / NLR,...	Lower	3918, 0.742, WNW
25	ELECTRONIC SHEETMETA	120 CENTRAL ST	MA SHWS, MA RELEASE, MA HW GEN	Lower	3983, 0.754, ENE
26	ALPHA CHEMICAL SERVI	46 MORTON ST	MA SHWS, MA RELEASE, MA SPILLS, MA HW GEN, MA TIER...	Lower	3994, 0.756, West
27	EXPRESS GAS CENTRAL	130 CENTRAL ST	MA SHWS, MA LUST, MA UST, MA AST, MA RELEASE, MA...	Higher	4018, 0.761, ENE
28	CENTRAL AUTO EXCHANG	1152 WASHINGTON ST	MA SHWS, MA SPILLS, MA RELEASE	Lower	4038, 0.765, SW
E29	JOHNNYS TEXACO	645 WASHINGTON ST	MA SHWS, MA LUST, MA INST CONTROL, MA RELEASE, MA...	Lower	4038, 0.765, WNW
E30	RESIDENCE	14 VOSES CT	MA SHWS, MA LUST, MA RELEASE	Lower	4141, 0.784, WNW
F31	CORNER SCHOOL	49 ROSE ST	MA SHWS, MA LUST, MA INST CONTROL, MA RELEASE	Lower	4272, 0.809, WNW
32	UNDA'S BUS SERVICE	1139 WASHINGTON ST	MA SHWS, MA LUST, MA UST, MA INST CONTROL, MA...	Lower	4401, 0.834, SW
F33	STOUGHTON GAS AND EL	SCHOOL STREET	EDR MGP	Lower	4432, 0.839, WNW
34	CHLORINE DRUM STORAG	1204 WASHINGTON ST	MA SHWS, MA SPILLS, MA RELEASE	Lower	4550, 0.862, SW
G35	PHP REALTY PROPERTY	511 WASHINGTON ST	MA SHWS, MA RELEASE	Lower	4691, 0.888, NW
G36	NEW STOUGHTON SQUARE	521-525 WASHINGTON S	MA SHWS, MA RELEASE	Lower	4699, 0.890, NW
G37	CUMBERLAND FARMS	499 WASHINGTON ST (R	MA SHWS, MA LUST, MA SPILLS, MA RELEASE	Lower	4802, 0.909, NW
G38	CUMBERLAND FARMS	499 WASHINGTON ST	MA SHWS, MA LUST, MA RELEASE, MA HW GEN	Lower	4802, 0.909, NW
39	PRESTIGE STOUGHTON C	472 WASHINGTON ST	MA SHWS, MA LUST, MA UST, MA RELEASE	Lower	4826, 0.914, NW

MAPPED SITES SUMMARY

Target Property Address:
400 PROSPECT STREET
STOUGHTON, MA 02072

Click on Map ID to see full detail.

MAP ID	SITE NAME	ADDRESS	DATABASE ACRONYMS	RELATIVE ELEVATION	DIST (ft. & mi.) DIRECTION
H40			MA SHWS, MA UST, MA AST, MA RELEASE	Lower	4898, 0.928, ENE
H41	NO LOCATION AID	HARRISON BLVD	MA SHWS, MA RELEASE	Lower	4901, 0.928, ENE
42	ORRIN H HANSEN	600 PLEASANT ST	MA SHWS, MA UST, MA RELEASE	Higher	4932, 0.934, North
43	NO LOCATION AID	CANTON AND SCHOOL ST	MA SHWS, MA RELEASE	Lower	4980, 0.943, West
44	F C PHILLIPS INC	471 WASHINGTON ST	MA SHWS, MA LUST, MA RELEASE, MA ASBESTOS, MA HW.	Lower	5063, 0.959, NW
45	CUMBERLAND FARMS 499	12 WELCH AVE	MA SHWS, MA RELEASE	Lower	5210, 0.987, NW

EXECUTIVE SUMMARY

TARGET PROPERTY SEARCH RESULTS

The target property was not listed in any of the databases searched by EDR.

DATABASES WITH NO MAPPED SITES

No mapped sites were found in EDR's search of available ("reasonably ascertainable ") government records either on the target property or within the search radius around the target property for the following databases:

STANDARD ENVIRONMENTAL RECORDS

Federal NPL site list

NPL ---------- National Priority List
Proposed NPL ---------- Proposed National Priority List Sites
NPL LIENS ---------- Federal Superfund Liens

Federal Delisted NPL site list

Delisted NPL ---------- National Priority List Deletions

Federal CERCLIS list

FEDERAL FACILITY ---------- Federal Facility Site Information listing
SEMS ---------- Superfund Enterprise Management System

Federal CERCLIS NFRAP site list

SEMS-ARCHIVE ---------- Superfund Enterprise Management System Archive

Federal RCRA CORRACTS facilities list

CORRACTS ---------- Corrective Action Report

Federal RCRA non-CORRACTS TSD facilities list

RCRA-TSDF ---------- RCRA - Treatment, Storage and Disposal

Federal RCRA generators list

RCRA-LQG ---------- RCRA - Large Quantity Generators
RCRA-SQG ---------- RCRA - Small Quantity Generators

Federal institutional controls / engineering controls registries

LUCIS ---------- Land Use Control Information System
US ENG CONTROLS ---------- Engineering Controls Sites List
US INST CONTROLS ---------- Institutional Controls Sites List

EXECUTIVE SUMMARY

Federal ERNS list

ERNS ---------- Emergency Response Notification System

State and tribal landfill and/or solid waste disposal site lists

MA SWF/LF ---------- Solid Waste Facility Database/Transfer Stations

State and tribal leaking storage tank lists

INDIAN LUST ---------- Leaking Underground Storage Tanks on Indian Land

State and tribal registered storage tank lists

FEMA UST ---------- Underground Storage Tank Listing
INDIAN UST ---------- Underground Storage Tanks on Indian Land

State and tribal voluntary cleanup sites

INDIAN VCP ---------- Voluntary Cleanup Priority Listing

State and tribal Brownfields sites

MA BROWNFIELDS ---------- Completed Brownfields Covenants Listing

ADDITIONAL ENVIRONMENTAL RECORDS

Local Brownfield lists

US BROWNFIELDS ---------- A Listing of Brownfields Sites

Local Lists of Landfill / Solid Waste Disposal Sites

INDIAN ODI ---------- Report on the Status of Open Dumps on Indian Lands
DEBRIS REGION 9 ---------- Torres Martinez Reservation Illegal Dump Site Locations
ODI ---------- Open Dump Inventory
IHS OPEN DUMPS ---------- Open Dumps on Indian Land

Local Lists of Hazardous waste / Contaminated Sites

US HIST CDL ---------- Delisted National Clandestine Laboratory Register
US CDL ---------- National Clandestine Laboratory Register
MA PFAS ---------- PFAS Contaminated Sites Listing

Local Land Records

MA LIENS ---------- Liens Information Listing
LIENS 2 ---------- CERCLA Lien Information

Records of Emergency Release Reports

HMIRS ---------- Hazardous Materials Information Reporting System
MA SPILLS 90 ---------- SPILLS 90 data from FirstSearch

MA SPILLS 80 ..... SPILLS 80 data from FirstSearch

Other Ascertainable Records

FUDS ..... Formerly Used Defense Sites
DOD ..... Department of Defense Sites
SCRD DRYCLEANERS ..... State Coalition for Remediation of Drycleaners Listing
US FIN ASSUR ..... Financial Assurance Information
EPA WATCH LIST ..... EPA WATCH LIST
2020 COR ACTION ..... 2020 Corrective Action Program List
TSCA ..... Toxic Substances Control Act
TRIS ..... Toxic Chemical Release Inventory System
SSTS ..... Section 7 Tracking Systems
ROD ..... Records Of Decision
RMP ..... Risk Management Plans
RAATS ..... RCRA Administrative Action Tracking System
PRP ..... Potentially Responsible Parties
PADS ..... PCB Activity Database System
ICIS ..... Integrated Compliance Information System
FTTS ..... FIFRA/ TSCA Tracking System - FIFRA (Federal Insecticide, Fungicide, & Rodenticide Act)/TSCA (Toxic Substances Control Act)
MLTS ..... Material Licensing Tracking System
COAL ASH DOE ..... Steam-Electric Plant Operation Data
COAL ASH EPA ..... Coal Combustion Residues Surface Impoundments List
PCB TRANSFORMER ..... PCB Transformer Registration Database
RADINFO ..... Radiation Information Database
HIST FTTS ..... FIFRA/TSCA Tracking System Administrative Case Listing
DOT OPS ..... Incident and Accident Data
CONSENT ..... Superfund (CERCLA) Consent Decrees
INDIAN RESERV ..... Indian Reservations
FUSRAP ..... Formerly Utilized Sites Remedial Action Program
UMTRA ..... Uranium Mill Tailings Sites
LEAD SMELTERS ..... Lead Smelter Sites
US AIRS ..... Aerometric Information Retrieval System Facility Subsystem
US MINES ..... Mines Master Index File
ABANDONED MINES ..... Abandoned Mines
UXO ..... Unexploded Ordnance Sites
DOCKET HWC ..... Hazardous Waste Compliance Docket Listing
FUELS PROGRAM ..... EPA Fuels Program Registered Listing
MA AIRS ..... Permitted Facilities Listing
MA DRYCLEANERS ..... Regulated Drycleaning Facilities
MA Financial Assurance ..... Financial Assurance Information Listing
MA GWDP ..... Ground Water Discharge Permits
MA MERCURY ..... Mercury Product Recyling Drop-Off Locations Listing
MA NPDES ..... NPDES Permit Listing
MA TSD ..... TSD Facility
MINES MRDS ..... Mineral Resources Data System

EDR HIGH RISK HISTORICAL RECORDS

EDR Exclusive Records

EDR Hist Cleaner ..... EDR Exclusive Historical Cleaners

EDR RECOVERED GOVERNMENT ARCHIVES

Exclusive Recovered Govt. Archives

MA RGA HWS ..... Recovered Government Archive State Hazardous Waste Facilities List

EXECUTIVE SUMMARY

MA RGA LUST---------- Recovered Government Archive Leaking Underground Storage Tank

SURROUNDING SITES: SEARCH RESULTS

Surrounding sites were identified in the following databases.

Elevations have been determined from the USGS Digital Elevation Model and should be evaluated on a relative (not an absolute) basis. Relative elevation information between sites of close proximity should be field verified. Sites with an elevation equal to or higher than the target property have been differentiated below from sites with an elevation lower than the target property.
Page numbers and map identification numbers refer to the EDR Radius Map report where detailed data on individual sites can be reviewed.

Sites listed in ***bold italics*** are in multiple databases.

Unmappable (orphan) sites are not considered in the foregoing analysis.

STANDARD ENVIRONMENTAL RECORDS

Federal RCRA generators list

RCRA-VSQG: RCRAInfo is EPA's comprehensive information system, providing access to data supporting the Resource Conservation and Recovery Act (RCRA) of 1976 and the Hazardous and Solid Waste Amendments (HSWA) of 1984. The database includes selective information on sites which generate, transport, store, treat and/or dispose of hazardous waste as defined by the Resource Conservation and Recovery Act (RCRA). Very small quantity generators (VSQGs) generate less than 100 kg of hazardous waste, or less than 1 kg of acutely hazardous waste per month.

A review of the RCRA-VSQG list, as provided by EDR, and dated 03/22/2021 has revealed that there is 1 RCRA-VSQG site within approximately 0.25 miles of the target property.

Lower Elevation	Address	Direction / Distance	Map ID	Page
CUMBERLAND FARMS 346 EPA ID:: MAD985274190	***309 PARK ST***	***WSW 1/8 - 1/4 (0.198 mi.)***	***B6***	***23***

State- and tribal - equivalent CERCLIS

MA SHWS: Contains information on releases of oil and hazardous materials that have been reported to DEP.

A review of the MA SHWS list, as provided by EDR, and dated 03/18/2021 has revealed that there are 36 MA SHWS sites within approximately 1 mile of the target property.

Equal/Higher Elevation	Address	Direction / Distance	Map ID	Page
ANGELOS RD Release Tracking Number: 4-0012239 Current Status: RAO	***43 MAGEE AVE***	***N 1/2 - 1 (0.732 mi.)***	***22***	***125***
DONAHUE TRUCKING FMR Release Tracking Number: 4-0015768 Current Status: RAO	***75 LAMBERT AVE***	***NNW 1/2 - 1 (0.738 mi.)***	***23***	***128***
EXPRESS GAS CENTRAL	***130 CENTRAL ST***	***ENE 1/2 - 1 (0.761 mi.)***	***27***	***156***

Release Tracking Number: 4-0014599
Current Status: TMPS

ORRIN H HANSEN	***600 PLEASANT ST***	***N 1/2 - 1 (0.934 mi.)***	***42***	***304***
Release Tracking Number: 4-0026578 Current Status: PSNC				

Lower Elevation	Address	Direction / Distance	Map ID	Page
NO LOCATION AID Release Tracking Number: 4-0016542 Current Status: RAO	***309 PARK ST***	***WSW 1/8 - 1/4 (0.198 mi.)***	***B7***	***33***
CUMBERLAND FARMS #20 Release Tracking Number: 4-0011157 Current Status: RAONR	***110 BIRCH STREET/309***	***SW 1/8 - 1/4 (0.204 mi.)***	***B8***	***35***
CUMBERLAND FARMS Release Tracking Number: 4-0024340 Current Status: RAO	***110 BIRCH STREET***	***SW 1/8 - 1/4 (0.204 mi.)***	***B9***	***44***
NO LOCATION AID Release Tracking Number: 4-0011625 Current Status: RAONR	***600 PARK ST***	***SSE 1/4 - 1/2 (0.312 mi.)***	***C11***	***50***
STIVALETTA REALTY TR Release Tracking Number: 4-0000818 Current Status: LSPNFA	***630 PARK ST***	***SSE 1/4 - 1/2 (0.372 mi.)***	***12***	***52***
TRANSFORMER ON POLE Release Tracking Number: 4-0027963 Current Status: PSNC	***68 PLEASANT ST***	***WNW 1/2 - 1 (0.562 mi.)***	***14***	***57***
FRAGAS BROS MARKET Release Tracking Number: 4-0000791 Current Status: RAO	***105 PORTER ST***	***WNW 1/2 - 1 (0.612 mi.)***	***15***	***58***
PRECISION DOOR & WIN Release Tracking Number: 4-0000743 Current Status: LSPNFA	***466 SUMMER ST***	***S 1/2 - 1 (0.625 mi.)***	***16***	***61***
SHELL (LUCKY STAR PE Release Tracking Number: 4-0012937 Release Tracking Number: 4-0024910 Current Status: TIERII Current Status: RAONR	***825 WASHINGTON ST***	***W 1/2 - 1 (0.654 mi.)***	***D17***	***62***
NO LOCATION AID Release Tracking Number: 4-0011868 Current Status: RAO	***825 WASHINGTON ST RT***	***W 1/2 - 1 (0.654 mi.)***	***D18***	***112***
RESIDENCE NEXT TO FM Release Tracking Number: 4-0023959 Current Status: RAONR	***815 WASHINGTON ST***	***W 1/2 - 1 (0.655 mi.)***	***D19***	***114***
OLD FACTORY/MACHINE Release Tracking Number: 4-0013476 Current Status: RAO	***25 R BROCK ST***	***WSW 1/2 - 1 (0.659 mi.)***	***20***	***121***
MARKET Release Tracking Number: 4-0017655 Current Status: RAO	***31 PORTER ST***	***W 1/2 - 1 (0.727 mi.)***	***21***	***124***
STOUGHTON AUTOMOTIVE	***663 WASHINGTON ST***	***WNW 1/2 - 1 (0.742 mi.)***	***24***	***137***

Release Tracking Number: 4-0010742 Current Status: RAO				
ELECTRONIC SHEETMETA Release Tracking Number: 4-0015137 Current Status: RAO	***120 CENTRAL ST***	***ENE 1/2 - 1 (0.754 mi.)***	***25***	***147***
ALPHA CHEMICAL SERVI Release Tracking Number: 4-0011611 Current Status: RAO	***46 MORTON ST***	***W 1/2 - 1 (0.756 mi.)***	***26***	***150***
CENTRAL AUTO EXCHANG Release Tracking Number: 4-0001154 Current Status: TIERI	***1152 WASHINGTON ST***	***SW 1/2 - 1 (0.765 mi.)***	***28***	***205***
JOHNNYS TEXACO Release Tracking Number: 4-0000237 Release Tracking Number: 4-0018789 Current Status: TIERI Current Status: RAONR	***645 WASHINGTON ST***	***WNW 1/2 - 1 (0.765 mi.)***	***E29***	***209***
RESIDENCE Release Tracking Number: 4-0025806 Current Status: RAONR	***14 VOSES CT***	***WNW 1/2 - 1 (0.784 mi.)***	***E30***	***235***
CORNER SCHOOL Release Tracking Number: 4-0010574 Current Status: RAO	***49 ROSE ST***	***WNW 1/2 - 1 (0.809 mi.)***	***F31***	***242***
UNDA'S BUS SERVICE Release Tracking Number: 4-0025229 Current Status: PSC	***1139 WASHINGTON ST***	***SW 1/2 - 1 (0.834 mi.)***	***32***	***249***
CHLORINE DRUM STORAG Release Tracking Number: 4-0001351 Current Status: DEPNFA	***1204 WASHINGTON ST***	***SW 1/2 - 1 (0.862 mi.)***	***34***	***261***
PHP REALTY PROPERTY Release Tracking Number: 4-0016718 Current Status: RAO	***511 WASHINGTON ST***	***NW 1/2 - 1 (0.888 mi.)***	***G35***	***262***
NEW STOUGHTON SQUARE Release Tracking Number: 4-0001274 Current Status: LSPNFA	***521-525 WASHINGTON S***	***NW 1/2 - 1 (0.890 mi.)***	***G36***	***264***
CUMBERLAND FARMS Release Tracking Number: 4-0025673 Current Status: PSNC	***499 WASHINGTON ST (R***	***NW 1/2 - 1 (0.909 mi.)***	***G37***	***266***
CUMBERLAND FARMS Release Tracking Number: 4-0015547 Release Tracking Number: 4-0013877 Current Status: RAONR Current Status: RAO	***499 WASHINGTON ST***	***NW 1/2 - 1 (0.909 mi.)***	***G38***	***273***
PRESTIGE STOUGHTON C Release Tracking Number: 4-0025454 Current Status: PSNC	***472 WASHINGTON ST***	***NW 1/2 - 1 (0.914 mi.)***	***39***	***287***
Not reported Release Tracking Number: 4-0011714 Current Status: RAO		***ENE 1/2 - 1 (0.928 mi.)***	***H40***	***297***
NO LOCATION AID	***HARRISON BLVD***	***ENE 1/2 - 1 (0.928 mi.)***	***H41***	***303***

Release Tracking Number: 4-0019006
Current Status: RAO

NO LOCATION AID	***CANTON AND SCHOOL ST***	***W 1/2 - 1 (0.943 mi.)***	***43***	***307***
Release Tracking Number: 4-0018314 Current Status: RAO				
F C PHILLIPS INC	***471 WASHINGTON ST***	***NW 1/2 - 1 (0.959 mi.)***	***44***	***309***
Release Tracking Number: 4-0025184 Release Tracking Number: 4-0000206 Current Status: RAONR Current Status: REMOPS				
CUMBERLAND FARMS 499	***12 WELCH AVE***	***NW 1/2 - 1 (0.987 mi.)***	***45***	***344***
Release Tracking Number: 4-0016125 Current Status: RAONR				

State and tribal leaking storage tank lists

MA LUST: Sites within the Releases Database that have a UST listed as its source.

A review of the MA LUST list, as provided by EDR, and dated 03/18/2021 has revealed that there are 4 MA LUST sites within approximately 0.5 miles of the target property.

Lower Elevation	Address	Direction / Distance	Map ID	Page
CUMBERLAND FARMS 200	***309 PARK ST***	***WSW 1/8 - 1/4 (0.198 mi.)***	***B5***	***14***
Release Tracking Number / Current Status: 4-0000797 / ROSTRM				
CUMBERLAND FARMS #20	***110 BIRCH STREET/309***	***SW 1/8 - 1/4 (0.204 mi.)***	***B8***	***35***
Release Tracking Number / Current Status: 4-0011157 / RAONR				
B&C CONSTRUCTION	***600 PARK ST***	***SSE 1/4 - 1/2 (0.312 mi.)***	***C10***	***46***
Release Tracking Number / Current Status: 4-0001028 / WCSPRM				
NO LOCATION AID	***600 PARK ST***	***SSE 1/4 - 1/2 (0.312 mi.)***	***C11***	***50***
Release Tracking Number / Current Status: 4-0011625 / RAONR				

MA LAST: The Leaking Aboveground Storage Tanks database

A review of the MA LAST list, as provided by EDR, and dated 03/18/2021 has revealed that there are 2 MA LAST sites within approximately 0.5 miles of the target property.

Lower Elevation	Address	Direction / Distance	Map ID	Page
B&C CONSTRUCTION	***600 PARK ST***	***SSE 1/4 - 1/2 (0.312 mi.)***	***C10***	***46***
Release Tracking Number / Current Status: 4-0001028 / WCSPRM				
NO LOCATION AID	***21 PARK AVE***	***W 1/4 - 1/2 (0.372 mi.)***	***13***	***53***
Release Tracking Number / Current Status: 4-0010179 / RAO				

State and tribal registered storage tank lists

MA UST: The Underground Storage Tank database contains registered USTs. USTs are regulated under Subtitle I of the Resource Conservation and Recovery Act (RCRA). The data come from the Department of Environmental Protection's Summary Listing of all the Tanks Registered in the State of Massachusetts.

A review of the MA UST list, as provided by EDR, and dated 07/09/2021 has revealed that there are 2 MA UST sites within approximately 0.25 miles of the target property.

Lower Elevation	Address	Direction / Distance	Map ID	Page
SHERMAN L EPRO Tank Status: Tank Removed Facility Id: 12679	430 PARK ST	S 0 - 1/8 (0.063 mi.)	A1	8
CUMBERLAND FARMS #20 Tank Status: Tank Removed Facility Id: 12669	***110 BIRCH STREET/309***	***SW 1/8 - 1/4 (0.204 mi.)***	***B8***	***35***

MA AST: The Aboveground Storage Tank database contains registered ASTs. The data come from the Department of Environmental Protection's Summary Listing of all the Tanks Registered in the State of Massachusetts.

A review of the MA AST list, as provided by EDR, has revealed that there is 1 MA AST site within approximately 0.25 miles of the target property.

Lower Elevation	Address	Direction / Distance	Map ID	Page
CUMBERLAND FARMS 200 Database: AST, Date of Government Version: 03/23/2021	***309 PARK ST***	***WSW 1/8 - 1/4 (0.198 mi.)***	***B5***	***14***

ADDITIONAL ENVIRONMENTAL RECORDS

Other Ascertainable Records

RCRA NonGen / NLR: RCRAInfo is EPA's comprehensive information system, providing access to data supporting the Resource Conservation and Recovery Act (RCRA) of 1976 and the Hazardous and Solid Waste Amendments (HSWA) of 1984. The database includes selective information on sites which generate, transport, store, treat and/or dispose of hazardous waste as defined by the Resource Conservation and Recovery Act (RCRA). Non-Generators do not presently generate hazardous waste.

A review of the RCRA NonGen / NLR list, as provided by EDR, and dated 03/22/2021 has revealed that there is 1 RCRA NonGen / NLR site within approximately 0.25 miles of the target property.

Lower Elevation	Address	Direction / Distance	Map ID	Page
SUNOCO SERVICE STA EPA ID:: MAD000846907	PARK AND PROSPECT ST	SSE 0 - 1/8 (0.085 mi.)	3	12

MA HW GEN: Permanent generator identification numbers for all Massachusetts generators of hazardous waste and waste oil that have registered with or notified MassDEP of their hazardous waste activities.

A review of the MA HW GEN list, as provided by EDR, and dated 03/19/2021 has revealed that there is 1 MA HW GEN site within approximately 0.25 miles of the target property.

Lower Elevation	Address	Direction / Distance	Map ID	Page
CUMBERLAND FARMS 346 EPA Id: MAD985274190	309 PARK ST	WSW 1/8 - 1/4 (0.198 mi.)	B4	14

RI MANIFEST: Hazardous waste manifest information

A review of the RI MANIFEST list, as provided by EDR, and dated 12/31/2019 has revealed that there is 1 RI MANIFEST site within approximately 0.25 miles of the target property.

Lower Elevation	Address	Direction / Distance	Map ID	Page
CUMBERLAND FARMS 346 EPA Id: MAD985274190 Manifest Document Number: MAC663067	***309 PARK ST***	***WSW 1/8 - 1/4 (0.198 mi.)***	***B6***	***23***

EDR HIGH RISK HISTORICAL RECORDS

EDR Exclusive Records

EDR MGP: The EDR Proprietary Manufactured Gas Plant Database includes records of coal gas plants (manufactured gas plants) compiled by EDR's researchers. Manufactured gas sites were used in the United States from the 1800's to 1950's to produce a gas that could be distributed and used as fuel. These plants used whale oil, rosin, coal, or a mixture of coal, oil, and water that also produced a significant amount of waste. Many of the byproducts of the gas production, such as coal tar (oily waste containing volatile and non-volatile chemicals), sludges, oils and other compounds are potentially hazardous to human health and the environment. The byproduct from this process was frequently disposed of directly at the plant site and can remain or spread slowly, serving as a continuous source of soil and groundwater contamination.

A review of the EDR MGP list, as provided by EDR, has revealed that there is 1 EDR MGP site within approximately 1 mile of the target property.

Lower Elevation	Address	Direction / Distance	Map ID	Page
STOUGHTON GAS AND EL	SCHOOL STREET	WNW 1/2 - 1 (0.839 mi.)	F33	261

EDR Hist Auto: EDR has searched selected national collections of business directories and has collected listings of potential gas station/filling station/service station sites that were available to EDR researchers. EDR's review was limited to those categories of sources that might, in EDR's opinion, include gas station/filling station/service station establishments. The categories reviewed included, but were not limited to gas, gas station, gasoline station, filling station, auto, automobile repair, auto service station, service station, etc. This database falls within a category of information EDR classifies as "High Risk Historical Records", or HRHR. EDR's HRHR effort presents unique and sometimes proprietary data about past sites and operations that typically create environmental concerns, but may not show up in current government records searches.

A review of the EDR Hist Auto list, as provided by EDR, has revealed that there is 1 EDR Hist Auto

site within approximately 0.125 miles of the target property.

Lower Elevation	Address	Direction / Distance	Map ID	Page
7-ELEVEN INC	430 PARK ST	S 0 - 1/8 (0.063 mi.)	A2	11

EXECUTIVE SUMMARY

Due to poor or inadequate address information, the following sites were not mapped. Count: 6 records.

Site Name	Database(s)
KARD TRUST	MA SHWS, MA BROWNFIELDS, MA RELEASE
ROADWAY	MA SHWS, MA RELEASE
ROADWAY	MA SHWS, MA RELEASE
EXIT 19B	MA SHWS, MA RELEASE
ROADWAY	MA SHWS, MA RELEASE
NO LOCATION AID	MA SHWS, MA RELEASE

OVERVIEW MAP - 6628356.2S

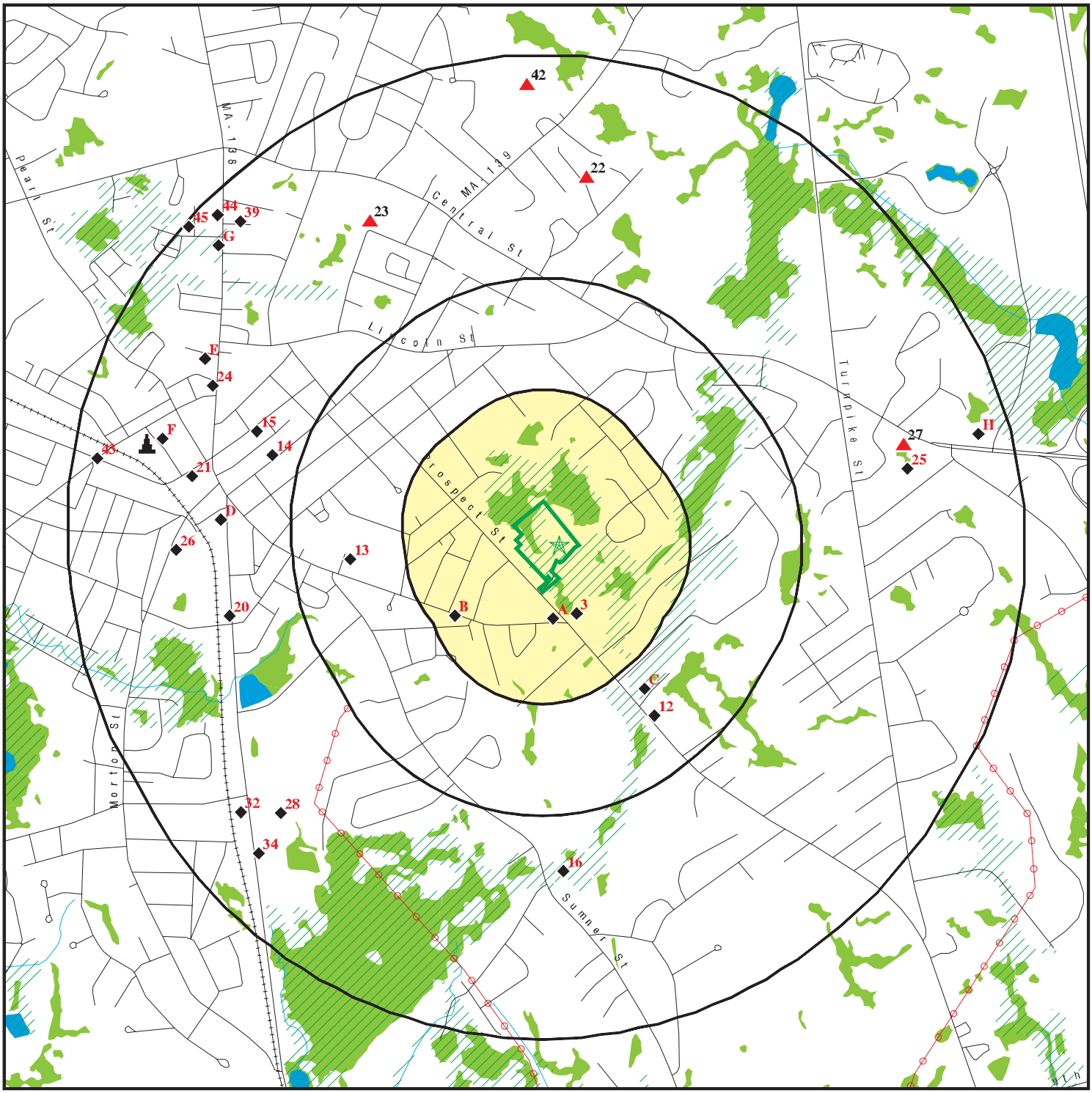

0 1/4 1/2 1 Miles

- Target Property
- Sites at elevations higher than or equal to the target property
- Sites at elevations lower than the target property
- Manufactured Gas Plants
- National Priority List Sites
- Dept. Defense Sites
- Indian Reservations BIA
- Power transmission lines
- Special Flood Hazard Area (1%)
- 0.2% Annual Chance Flood Hazard
- National Wetland Inventory
- State Wetlands
- Areas of Critical Environmental Concern

This report includes Interactive Map Layers to display and/or hide map information. The legend includes only those icons for the default map view.

SITE NAME:	400 Prospect Street	CLIENT:	River Hawk Environmental, LLC
ADDRESS:	400 Prospect Street Stoughton MA 02072	CONTACT:	Jarod Cournoyer
LAT/LONG:	42.122576 / 71.087066	INQUIRY #:	6628356.2s
		DATE:	August 20, 2021 10:27 am

Copyright © 2021 EDR, Inc. © 2015 TomTom Rel. 2015.

DETAIL MAP - 6628356.2S

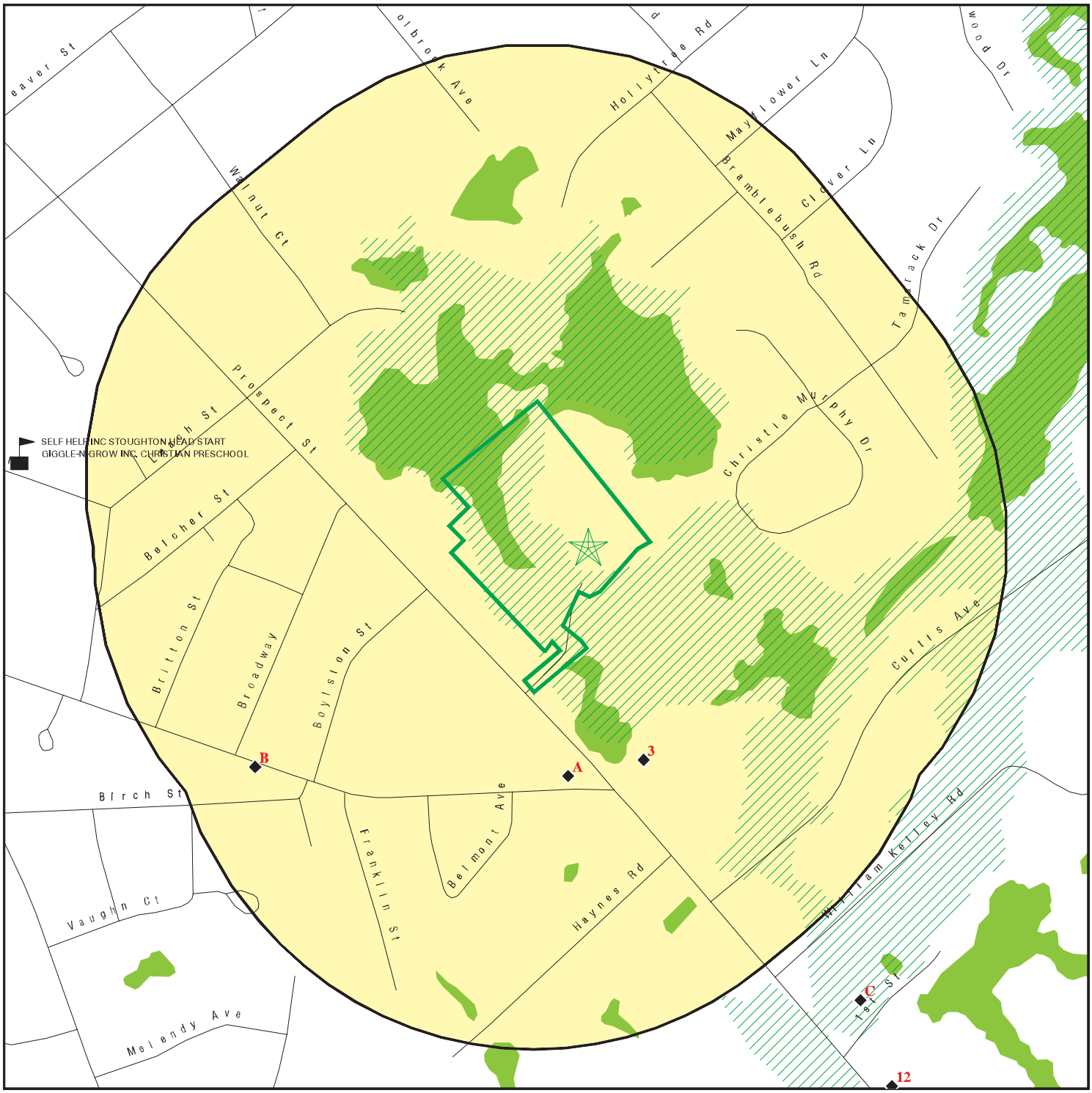

0 1/16 1/8 1/4 Miles

- Target Property
- Sites at elevations higher than or equal to the target property
- Sites at elevations lower than the target property
- Manufactured Gas Plants
- Sensitive Receptors
- National Priority List Sites
- Dept. Defense Sites
- Indian Reservations BIA
- Special Flood Hazard Area (1%)
- 0.2% Annual Chance Flood Hazard
- National Wetland Inventory
- State Wetlands
- Areas of Critical Environmental Concern

This report includes Interactive Map Layers to display and/or hide map information. The legend includes only those icons for the default map view.

SITE NAME: 400 Prospect Street	CLIENT: River Hawk Environmental, LLC
ADDRESS: 400 Prospect Street Stoughton MA 02072	CONTACT: Jarod Cournoyer
LAT/LONG: 42.122576 / 71.087066	INQUIRY #: 6628356.2s DATE: August 20, 2021 10:27 am

Copyright © 2021 EDR, Inc. © 2015 TomTom Rel. 2015.

MAP FINDINGS SUMMARY

Database	Search Distance (Miles)	Target Property	< 1/8	1/8 - 1/4	1/4 - 1/2	1/2 - 1	> 1	Total Plotted
STANDARD ENVIRONMENTAL RECORDS								
Federal NPL site list								
NPL	1.000		0	0	0	0	NR	0
Proposed NPL	1.000		0	0	0	0	NR	0
NPL LIENS	1.000		0	0	0	0	NR	0
Federal Delisted NPL site list								
Delisted NPL	1.000		0	0	0	0	NR	0
Federal CERCLIS list								
FEDERAL FACILITY	0.500		0	0	0	NR	NR	0
SEMS	0.500		0	0	0	NR	NR	0
Federal CERCLIS NFRAP site list								
SEMS-ARCHIVE	0.500		0	0	0	NR	NR	0
Federal RCRA CORRACTS facilities list								
CORRACTS	1.000		0	0	0	0	NR	0
Federal RCRA non-CORRACTS TSD facilities list								
RCRA-TSDF	0.500		0	0	0	NR	NR	0
Federal RCRA generators list								
RCRA-LQG	0.250		0	0	NR	NR	NR	0
RCRA-SQG	0.250		0	0	NR	NR	NR	0
RCRA-VSQG	0.250		0	1	NR	NR	NR	1
Federal institutional controls / engineering controls registries								
LUCIS	0.500		0	0	0	NR	NR	0
US ENG CONTROLS	0.500		0	0	0	NR	NR	0
US INST CONTROLS	0.500		0	0	0	NR	NR	0
Federal ERNS list								
ERNS	TP		NR	NR	NR	NR	NR	0
State- and tribal - equivalent CERCLIS								
MA SHWS	1.000		0	3	2	31	NR	36
State and tribal landfill and/or solid waste disposal site lists								
MA SWF/LF	0.500		0	0	0	NR	NR	0
State and tribal leaking storage tank lists								
MA LUST	0.500		0	2	2	NR	NR	4
MA LAST	0.500		0	0	2	NR	NR	2
INDIAN LUST	0.500		0	0	0	NR	NR	0
State and tribal registered storage tank lists								
FEMA UST	0.250		0	0	NR	NR	NR	0

MAP FINDINGS SUMMARY

Database	Search Distance (Miles)	Target Property	< 1/8	1/8 - 1/4	1/4 - 1/2	1/2 - 1	> 1	Total Plotted
MA UST	0.250		1	1	NR	NR	NR	2
MA AST	0.250		0	1	NR	NR	NR	1
INDIAN UST	0.250		0	0	NR	NR	NR	0
State and tribal institutional control / engineering control registries								
MA INST CONTROL	0.500		0	0	0	NR	NR	0
State and tribal voluntary cleanup sites								
INDIAN VCP	0.500		0	0	0	NR	NR	0
State and tribal Brownfields sites								
MA BROWNFIELDS	0.500		0	0	0	NR	NR	0
ADDITIONAL ENVIRONMENTAL RECORDS								
Local Brownfield lists								
US BROWNFIELDS	0.500		0	0	0	NR	NR	0
Local Lists of Landfill / Solid Waste Disposal Sites								
INDIAN ODI	0.500		0	0	0	NR	NR	0
DEBRIS REGION 9	0.500		0	0	0	NR	NR	0
ODI	0.500		0	0	0	NR	NR	0
IHS OPEN DUMPS	0.500		0	0	0	NR	NR	0
Local Lists of Hazardous waste / Contaminated Sites								
US HIST CDL	TP		NR	NR	NR	NR	NR	0
US CDL	TP		NR	NR	NR	NR	NR	0
MA PFAS	0.500		0	0	0	NR	NR	0
Local Land Records								
MA LIENS	TP		NR	NR	NR	NR	NR	0
LIENS 2	TP		NR	NR	NR	NR	NR	0
Records of Emergency Release Reports								
HMIRS	TP		NR	NR	NR	NR	NR	0
MA RELEASE	TP		NR	NR	NR	NR	NR	0
MA SPILLS	TP		NR	NR	NR	NR	NR	0
MA SPILLS 90	TP		NR	NR	NR	NR	NR	0
MA SPILLS 80	TP		NR	NR	NR	NR	NR	0
Other Ascertainable Records								
RCRA NonGen / NLR	0.250		1	0	NR	NR	NR	1
FUDS	1.000		0	0	0	0	NR	0
DOD	1.000		0	0	0	0	NR	0
SCRD DRYCLEANERS	0.500		0	0	0	NR	NR	0
US FIN ASSUR	TP		NR	NR	NR	NR	NR	0
EPA WATCH LIST	TP		NR	NR	NR	NR	NR	0

MAP FINDINGS SUMMARY

Database	Search Distance (Miles)	Target Property	< 1/8	1/8 - 1/4	1/4 - 1/2	1/2 - 1	> 1	Total Plotted
2020 COR ACTION	0.250		0	0	NR	NR	NR	0
TSCA	TP		NR	NR	NR	NR	NR	0
TRIS	TP		NR	NR	NR	NR	NR	0
SSTS	TP		NR	NR	NR	NR	NR	0
ROD	1.000		0	0	0	0	NR	0
RMP	TP		NR	NR	NR	NR	NR	0
RAATS	TP		NR	NR	NR	NR	NR	0
PRP	TP		NR	NR	NR	NR	NR	0
PADS	TP		NR	NR	NR	NR	NR	0
ICIS	TP		NR	NR	NR	NR	NR	0
FTTS	TP		NR	NR	NR	NR	NR	0
MLTS	TP		NR	NR	NR	NR	NR	0
COAL ASH DOE	TP		NR	NR	NR	NR	NR	0
COAL ASH EPA	0.500		0	0	0	NR	NR	0
PCB TRANSFORMER	TP		NR	NR	NR	NR	NR	0
RADINFO	TP		NR	NR	NR	NR	NR	0
HIST FTTS	TP		NR	NR	NR	NR	NR	0
DOT OPS	TP		NR	NR	NR	NR	NR	0
CONSENT	1.000		0	0	0	0	NR	0
INDIAN RESERV	1.000		0	0	0	0	NR	0
FUSRAP	1.000		0	0	0	0	NR	0
UMTRA	0.500		0	0	0	NR	NR	0
LEAD SMELTERS	TP		NR	NR	NR	NR	NR	0
US AIRS	TP		NR	NR	NR	NR	NR	0
US MINES	0.250		0	0	NR	NR	NR	0
ABANDONED MINES	0.250		0	0	NR	NR	NR	0
FINDS	TP		NR	NR	NR	NR	NR	0
ECHO	TP		NR	NR	NR	NR	NR	0
UXO	1.000		0	0	0	0	NR	0
DOCKET HWC	TP		NR	NR	NR	NR	NR	0
FUELS PROGRAM	0.250		0	0	NR	NR	NR	0
MA AIRS	TP		NR	NR	NR	NR	NR	0
MA ASBESTOS	TP		NR	NR	NR	NR	NR	0
MA DRYCLEANERS	0.250		0	0	NR	NR	NR	0
MA ENF	TP		NR	NR	NR	NR	NR	0
MA Financial Assurance	TP		NR	NR	NR	NR	NR	0
MA GWDP	TP		NR	NR	NR	NR	NR	0
MA HW GEN	0.250		0	1	NR	NR	NR	1
RI MANIFEST	0.250		0	1	NR	NR	NR	1
MA MERCURY	0.500		0	0	0	NR	NR	0
MA NPDES	TP		NR	NR	NR	NR	NR	0
MA TIER 2	TP		NR	NR	NR	NR	NR	0
MA TSD	0.500		0	0	0	NR	NR	0
MA UIC	TP		NR	NR	NR	NR	NR	0
MINES MRDS	TP		NR	NR	NR	NR	NR	0
EDR HIGH RISK HISTORICAL RECORDS								
EDR Exclusive Records								
EDR MGP	1.000		0	0	0	1	NR	1

MAP FINDINGS SUMMARY

Database	Search Distance (Miles)	Target Property	< 1/8	1/8 - 1/4	1/4 - 1/2	1/2 - 1	> 1	Total Plotted
EDR Hist Auto	0.125		1	NR	NR	NR	NR	1
EDR Hist Cleaner	0.125		0	NR	NR	NR	NR	0
EDR RECOVERED GOVERNMENT ARCHIVES								
Exclusive Recovered Govt. Archives								
MA RGA HWS	TP		NR	NR	NR	NR	NR	0
MA RGA LUST	TP		NR	NR	NR	NR	NR	0
- Totals --		0	3	10	6	32	0	51

NOTES:

TP = Target Property

NR = Not Requested at this Search Distance

Sites may be listed in more than one database

A1
South
< 1/8
0.063 mi.
334 ft.

SHERMAN L EPRO
430 PARK ST
STOUGHTON, MA 02072

Site 1 of 2 in cluster A

MA UST **U003000290**
N/A

Relative:
Lower

Actual:
251 ft.

UST:

Facility:

Name:	SHERMAN L EPRO
Address:	430 PARK ST
City,State,Zip:	STOUGHTON, MA 02072
Facility ID:	12679
Owner Id:	6127
Owner:	SHERMAN L EPRO
Owner Address:	430 PARK ST
Owner City,St,Zip:	STOUGHTON, MA 02072
Telephone:	Not reported
Description:	Not reported
Facility address 2:	Not reported
Owner address 2:	Not reported
Latitude:	42.12013
Longitude:	-71.08760
Contact name:	Not reported
Contact address1:	Not reported
Contact address2:	Not reported
Contact city:	Not reported
Contact state:	Not reported
Contact zip:	Not reported
Contact email:	Not reported
Update:	1993-07-13 00:00:00
Update by:	Not reported
Fac status:	CLOSED

Tank ID:	1
Tank Status:	**Tank Removed**
Status Date:	09/01/1989
Date Installed:	03/22/1954
Capacity:	4000.00000
Contents:	Gasoline
Tank Usage:	Not reported
Tank Leak Detection:	Not reported
Pipe Leak Detection:	Not reported
Latitude:	Not reported
Longitude:	Not reported
Tank construct:	Not reported
Pipe construct:	Not reported
Ptype:	Not reported
Number of compartment:	Not reported
Pipe install date:	Not reported
Pipe leak install date:	Not reported
Submersible sump:	N
Submersible sump install date:	Not reported
Turbine sump:	N
Turbine sump sensor:	N
Intermediate sump:	N
Intermediate sump sensor:	N
Spill bucket installed date:	Not reported
Spill bucket sensor:	N

SHERMAN L EPRO (Continued) **U003000290**

Overfill protect install: Not reported
Overfill protect type: Not reported
Automatic line leak detect: Not reported
Tank corrosion type: Not reported
Leak corrosion type: Not reported

Tank ID: 2
Tank Status: Tank Removed
Status Date: 09/01/1989
Date Installed: 03/22/1954
Capacity: 4000.00000
Contents: Gasoline
Tank Usage: Not reported
Tank Leak Detection: Not reported
Pipe Leak Detection: Not reported
Latitude: Not reported
Longitude: Not reported
Tank construct: Not reported
Pipe construct: Not reported
Ptype: Not reported
Number of compartment: Not reported
Pipe install date: Not reported
Pipe leak install date: Not reported
Submersible sump: N
Submersible sump install date: Not reported
Turbine sump: N
Turbine sump sensor: N
Intermediate sump: N
Intermediate sump sensor: N
Spill bucket installed date: Not reported
Spill bucket sensor: N
Overfill protect install: Not reported
Overfill protect type: Not reported
Automatic line leak detect: Not reported
Tank corrosion type: Not reported
Leak corrosion type: Not reported

Tank ID: 3
Tank Status: Tank Removed
Status Date: 08/31/1988
Date Installed: 03/22/1954
Capacity: 4000.00000
Contents: Gasoline
Tank Usage: Not reported
Tank Leak Detection: Not reported
Pipe Leak Detection: Not reported
Latitude: Not reported
Longitude: Not reported
Tank construct: Not reported
Pipe construct: Not reported
Ptype: Not reported
Number of compartment: Not reported
Pipe install date: Not reported
Pipe leak install date: Not reported
Submersible sump: N

SHERMAN L EPRO (Continued) **U003000290**

Submersible sump install date: Not reported
Turbine sump: N
Turbine sump sensor: N
Intermediate sump: N
Intermediate sump sensor: N
Spill bucket installed date: Not reported
Spill bucket sensor: N
Overfill protect install: Not reported
Overfill protect type: Not reported
Automatic line leak detect: Not reported
Tank corrosion type: Not reported
Leak corrosion type: Not reported

Tank ID: 4
Tank Status: Tank Removed
Status Date: 08/31/1988
Date Installed: 03/22/1954
Capacity: 500.00000
Contents: Waste Oil
Tank Usage: Not reported
Tank Leak Detection: Not reported
Pipe Leak Detection: Not reported
Latitude: Not reported
Longitude: Not reported
Tank construct: Not reported
Pipe construct: Not reported
Ptype: Not reported
Number of compartment: Not reported
Pipe install date: Not reported
Pipe leak install date: Not reported
Submersible sump: N
Submersible sump install date: Not reported
Turbine sump: N
Turbine sump sensor: N
Intermediate sump: N
Intermediate sump sensor: N
Spill bucket installed date: Not reported
Spill bucket sensor: N
Overfill protect install: Not reported
Overfill protect type: Not reported
Automatic line leak detect: Not reported
Tank corrosion type: Not reported
Leak corrosion type: Not reported

Tank ID: 5
Tank Status: Tank Removed
Status Date: 08/31/1988
Date Installed: 03/22/1981
Capacity: 6000.00000
Contents: Diesel
Tank Usage: Not reported
Tank Leak Detection: Not reported
Pipe Leak Detection: Not reported
Latitude: Not reported
Longitude: Not reported

SHERMAN L EPRO (Continued) **U003000290**

Tank construct: Not reported
Pipe construct: Not reported
Ptype: Not reported
Number of compartment: Not reported
Pipe install date: Not reported
Pipe leak install date: Not reported
Submersible sump: N
Submersible sump install date: Not reported
Turbine sump: N
Turbine sump sensor: N
Intermediate sump: N
Intermediate sump sensor: N
Spill bucket installed date: Not reported
Spill bucket sensor: N
Overfill protect install: Not reported
Overfill protect type: Not reported
Automatic line leak detect: Not reported
Tank corrosion type: Not reported
Leak corrosion type: Not reported

A2 **7-ELEVEN INC** **EDR Hist Auto** **1020865937**
South **430 PARK ST** **N/A**
< 1/8 **STOUGHTON, MA 02072**
0.063 mi.
334 ft. **Site 2 of 2 in cluster A**

Relative: EDR Hist Auto
Lower

Actual:
251 ft.

Year:	Name:	Type:
1970	SHERMS SUNOCO	Gasoline Service Stations
1971	SHERMS SUNOCO	Gasoline Service Stations
1972	SHERMS SUNOCO	Gasoline Service Stations
1973	SHERMS SUNOCO	Gasoline Service Stations
1974	SHERMS SUNOCO	Gasoline Service Stations
1975	SHERMS SUNOCO	Gasoline Service Stations
1976	SHERMS SUNOCO	Gasoline Service Stations
1977	SHERMS SUNOCO	Gasoline Service Stations
1985	EPRO SHERMAN L	Gasoline Service Stations
1986	EPRO SHERMAN L	Gasoline Service Stations
1987	EPRO SHERMAN L	Gasoline Service Stations
1988	EPRO SHERMAN L	Gasoline Service Stations
1996	CHRISTYS MARKET INC	Convenience Stores
1997	CHRISTYS MARKET INC	Convenience Stores
1998	SOUTHLAND CORPORATION	Convenience Stores
1999	7-ELEVEN INC	Convenience Stores
2000	7-ELEVEN INC	Convenience Stores
2001	7-ELEVEN INC	Convenience Stores
2002	7-ELEVEN INC	Convenience Stores
2003	7-ELEVEN INC	Convenience Stores

3
SSE
< 1/8
0.085 mi.
450 ft.

SUNOCO SERVICE STA
PARK AND PROSPECT STS
STOUGHTON, MA 02072

RCRA NonGen / NLR **1000690582** **MAD000846907**

Relative:
Lower

Actual:
248 ft.

RCRA NonGen / NLR:

Date Form Received by Agency:		1980-08-18 00:00:00.0
Handler Name:	SUNOCO SERVICE STA	
Handler Address:		PARK AND PROSPECT STS
Handler City,State,Zip:		STOUGHTON, MA 02072
EPA ID:		MAD000846907
Contact Name:		SHERMAN EPRO
Contact Address:		PARK & PROSPECT STS
Contact City,State,Zip:		STOUGHTON, MA 02072
Contact Telephone:		617-999-9999
Contact Fax:		Not reported
Contact Email:		Not reported
Contact Title:		Not reported
EPA Region:		01
Land Type:		Private
Federal Waste Generator Description:		Not a generator, verified
Non-Notifier:		Not reported
Biennial Report Cycle:		Not reported
Accessibility:		Not reported
Active Site Indicator:		Not reported
State District Owner:		MA
State District:		N
Mailing Address:		PARK & PROSPECT STS
Mailing City,State,Zip:		STOUGHTON, MA 02072
Owner Name:		SHERMAN L EPRO
Owner Type:		Private
Operator Name:		Not reported
Operator Type:		Not reported
Short-Term Generator Activity:		No
Importer Activity:		No
Mixed Waste Generator:		No
Transporter Activity:		No
Transfer Facility Activity:		No
Recycler Activity with Storage:		No
Small Quantity On-Site Burner Exemption:		No
Smelting Melting and Refining Furnace Exemption:		No
Underground Injection Control:		No
Off-Site Waste Receipt:		No
Universal Waste Indicator:		No
Universal Waste Destination Facility:		No
Federal Universal Waste:		No
Active Site Fed-Reg Treatment Storage and Disposal Facility:		Not reported
Active Site Converter Treatment storage and Disposal Facility:		Not reported
Active Site State-Reg Treatment Storage and Disposal Facility:		Not reported
Active Site State-Reg Handler:		---
Federal Facility Indicator:		Not reported
Hazardous Secondary Material Indicator:		NN
Sub-Part K Indicator:		Not reported
Commercial TSD Indicator:		No
Treatment Storage and Disposal Type:		Not reported
2018 GPRA Permit Baseline:		Not on the Baseline
2018 GPRA Renewals Baseline:		Not on the Baseline
Permit Renewals Workload Universe:		Not reported

SUNOCO SERVICE STA (Continued) **1000690582**

Permit Workload Universe:	Not reported
Permit Progress Universe:	Not reported
Post-Closure Workload Universe:	Not reported
Closure Workload Universe:	Not reported
202 GPRA Corrective Action Baseline:	No
Corrective Action Workload Universe:	No
Subject to Corrective Action Universe:	No
Non-TSDFs Where RCRA CA has Been Imposed Universe:	No
TSDFs Potentially Subject to CA Under 3004 (u)/(v) Universe:	No
TSDFs Only Subject to CA under Discretionary Auth Universe:	No
Corrective Action Priority Ranking:	No NCAPS ranking
Environmental Control Indicator:	No
Institutional Control Indicator:	No
Human Exposure Controls Indicator:	N/A
Groundwater Controls Indicator:	N/A
Operating TSDF Universe:	Not reported
Full Enforcement Universe:	Not reported
Significant Non-Complier Universe:	No
Unaddressed Significant Non-Complier Universe:	No
Addressed Significant Non-Complier Universe:	No
Significant Non-Complier With a Compliance Schedule Universe:	No
Financial Assurance Required:	Not reported
Handler Date of Last Change:	2017-10-20 14:08:51.0
Recognized Trader-Importer:	No
Recognized Trader-Exporter:	No
Importer of Spent Lead Acid Batteries:	No
Exporter of Spent Lead Acid Batteries:	No
Recycler Activity Without Storage:	No
Manifest Broker:	No
Sub-Part P Indicator:	No

Handler - Owner Operator:

Owner/Operator Indicator:	Owner
Owner/Operator Name:	SHERMAN L EPRO
Legal Status:	Private
Date Became Current:	2004-10-16 00:00:00.
Date Ended Current:	Not reported
Owner/Operator Address:	PARK & PROSPECT STS
Owner/Operator City,State,Zip:	STOUGHTON, MA 02072
Owner/Operator Telephone:	Not reported
Owner/Operator Telephone Ext:	Not reported
Owner/Operator Fax:	Not reported
Owner/Operator Email:	Not reported

Historic Generators:

Receive Date:	1980-08-18 00:00:00.0
Handler Name: SUNOCO SERVICE STA	
Federal Waste Generator Description:	Not a generator, verified
State District Owner:	MA
Large Quantity Handler of Universal Waste:	No
Recognized Trader Importer:	No
Recognized Trader Exporter:	No
Spent Lead Acid Battery Importer:	No
Spent Lead Acid Battery Exporter:	No
Current Record:	Yes

SUNOCO SERVICE STA (Continued) **1000690582**

Non Storage Recycler Activity: Not reported
Electronic Manifest Broker: Not reported

List of NAICS Codes and Descriptions:
NAICS Codes: No NAICS Codes Found

Facility Has Received Notices of Violations:
Violations: No Violations Found

Evaluation Action Summary:
Evaluations: No Evaluations Found

B4 **CUMBERLAND FARMS 3464** **MA HW GEN** **S112553555**
WSW **309 PARK ST** **N/A**
1/8-1/4 **STOUGHTON, MA 02072**
0.198 mi.
1043 ft. **Site 1 of 6 in cluster B**

Relative:
Lower

Actual:
253 ft.

HW GEN:
Name: CUMBERLAND FARMS 3464
Address: 309 PARK ST
City,State,Zip: STOUGHTON, MA 02072
EPA Id: MAD985274190
RCRA Generator Status: VSQG
State Generator Status: Not reported

B5 **CUMBERLAND FARMS 2001** **MA LUST** **1004286665**
WSW **309 PARK ST** **MA AST** **N/A**
1/8-1/4 **STOUGHTON, MA 02072** **MA RELEASE**
0.198 mi.
1043 ft. **Site 2 of 6 in cluster B**

Relative:
Lower

Actual:
253 ft.

LUST:

Facility:
Name: CUMBERLAND FARMS 2001
Address: 309 PARK ST
City,State,Zip: STOUGHTON, MA 020720000
Current Status: **A site where Remedy Operation Status has been terminated.**
Release Tracking Number/Current Status: 4-0000797 / ROSTRM
Status Date: 05/18/2010
Source Type: UST
Release Town: STOUGHTON
Notification Date: 09/22/1989
Category: NONE
Associated ID: 4-0000797
Phase: PHASE V
Response Action Outcome: -
Oil Or Haz Material: Oil

Location Type: GASSTATION
Location Type: COMMERCIAL
Source: UST
Source: USTOTHER

CUMBERLAND FARMS 2001 (Continued) **1004286665**

Click here to access the MA DEP site for this facility:

Chemicals:
Chemical: GASOLINE
Quantity: Not reported

Actions:
Action Type: Compliance and Enforcement Action
Action Status: Notice of Enforcement Conference
Action Date: 1/26/2000
Response Action Outcome: Not reported

Action Type: Tier Classification
Action Status: Permit Effective Date
Action Date: 11/1/1996
Response Action Outcome: Not reported

Action Type: Phase 5
Action Status: Remedy Operation Status Submittal Received
Action Date: 12/16/2002
Response Action Outcome: Not reported

Action Type: Phase 5
Action Status: Inspection and Monitoring Report Received
Action Date: 12/16/2002
Response Action Outcome: Not reported

Action Type: Response Action Outcome - RAO
Action Status: RAO Statement Received
Action Date: 2/11/2000
Response Action Outcome: Not reported

Action Type: Phase 2
Action Status: Completion Statement Received
Action Date: 2/11/2000
Response Action Outcome: Not reported

Action Type: Immediate Response Action
Action Status: Completion Statement Received
Action Date: 2/11/2000
Response Action Outcome: Not reported

Action Type: TREGS
Action Status: WAVREC
Action Date: 2/14/1992
Response Action Outcome: Not reported

Action Type: TREGS
Action Status: WAVDN
Action Date: 2/14/1992
Response Action Outcome: Not reported

Action Type: Tier Classification
Action Status: RTN Linked to TCLASS Via Tier Classification Submittal
Action Date: 2/20/1996

CUMBERLAND FARMS 2001 (Continued) **1004286665**

Response Action Outcome: Not reported

Action Type: Phase 1
Action Status: Completion Statement Received
Action Date: 2/20/1996
Response Action Outcome: Not reported

Action Type: Tier Classification
Action Status: Tier 1C Classification
Action Date: 2/20/1996
Response Action Outcome: Not reported

Action Type: PIP
Action Status: Public Involvement Petition Received
Action Date: 2/20/1996
Response Action Outcome: Not reported

Action Type: Tier Classification
Action Status: Transmittal, Notice, or Notification Received
Action Date: 2/20/1996
Response Action Outcome: Not reported

Action Type: Phase 5
Action Status: Inspection and Monitoring Report Received
Action Date: 2/27/2004
Response Action Outcome: Not reported

Action Type: Release Abatement Measure
Action Status: Written Plan Received
Action Date: 3/3/2021
Response Action Outcome: Not reported

Action Type: Phase 5
Action Status: Action Status or AUL Terminated
Action Date: 5/18/2010
Response Action Outcome: Not reported

Action Type: Phase 3
Action Status: Notice of Delay in Meeting RA Deadline Received
Action Date: 6/23/1999
Response Action Outcome: Not reported

Action Type: Response Action Outcome - RAO
Action Status: Level I - Technical Screen Audit
Action Date: 6/23/2014
Response Action Outcome: Not reported

Action Type: Phase 5
Action Status: Remedy Operation Status Submittal Received
Action Date: 7/22/2002
Response Action Outcome: Not reported

Action Type: Phase 2
Action Status: Scope of Work Received
Action Date: 8/10/1999
Response Action Outcome: Not reported

CUMBERLAND FARMS 2001 (Continued) **1004286665**

Action Type:	A Notice sent to a Potentially Responsible Party (PRP)
Action Status:	A MassDEP piece of correspondence was issued (approvals, NORs, etc.
Action Date:	9/22/1989
Response Action Outcome:	Not reported
Action Type:	Release Disposition
Action Status:	Valid Transition Site
Action Date:	9/22/1989
Response Action Outcome:	Not reported
Action Type:	BWS03
Action Status:	APPROV
Action Date:	Not reported
Response Action Outcome:	Not reported

Facility:

Name:	CUMBERLAND FARMS 2001
Address:	309 PARK ST
City,State,Zip:	STOUGHTON, MA 020720000
Current Status:	**A site where Remedy Operation Status has been terminated.**
Release Tracking Number/Current Status:	4-0000797 / ROSTRM
Status Date:	05/18/2010
Source Type:	USTOTHER
Release Town:	STOUGHTON
Notification Date:	09/22/1989
Category:	NONE
Associated ID:	4-0000797
Phase:	PHASE V
Response Action Outcome:	-
Oil Or Haz Material:	Oil
Location Type:	GASSTATION
Location Type:	COMMERCIAL
Source:	UST
Source:	USTOTHER

Click here to access the MA DEP site for this facility:

Chemicals:

Chemical:	GASOLINE
Quantity:	Not reported

Actions:

Action Type:	Compliance and Enforcement Action
Action Status:	Notice of Enforcement Conference
Action Date:	1/26/2000
Response Action Outcome:	Not reported
Action Type:	Tier Classification
Action Status:	Permit Effective Date
Action Date:	11/1/1996
Response Action Outcome:	Not reported
Action Type:	Phase 5

CUMBERLAND FARMS 2001 (Continued) **1004286665**

Action Status: Remedy Operation Status Submittal Received
Action Date: 12/16/2002
Response Action Outcome: Not reported

Action Type: Phase 5
Action Status: Inspection and Monitoring Report Received
Action Date: 12/16/2002
Response Action Outcome: Not reported

Action Type: Response Action Outcome - RAO
Action Status: RAO Statement Received
Action Date: 2/11/2000
Response Action Outcome: Not reported

Action Type: Phase 2
Action Status: Completion Statement Received
Action Date: 2/11/2000
Response Action Outcome: Not reported

Action Type: Immediate Response Action
Action Status: Completion Statement Received
Action Date: 2/11/2000
Response Action Outcome: Not reported

Action Type: TREGS
Action Status: WAVREC
Action Date: 2/14/1992
Response Action Outcome: Not reported

Action Type: TREGS
Action Status: WAVDN
Action Date: 2/14/1992
Response Action Outcome: Not reported

Action Type: Tier Classification
Action Status: RTN Linked to TCLASS Via Tier Classification Submittal
Action Date: 2/20/1996
Response Action Outcome: Not reported

Action Type: Phase 1
Action Status: Completion Statement Received
Action Date: 2/20/1996
Response Action Outcome: Not reported

Action Type: Tier Classification
Action Status: Tier 1C Classification
Action Date: 2/20/1996
Response Action Outcome: Not reported

Action Type: PIP
Action Status: Public Involvement Petition Received
Action Date: 2/20/1996
Response Action Outcome: Not reported

Action Type: Tier Classification
Action Status: Transmittal, Notice, or Notification Received
Action Date: 2/20/1996

CUMBERLAND FARMS 2001 (Continued) **1004286665**

Response Action Outcome: Not reported

Action Type: Phase 5
Action Status: Inspection and Monitoring Report Received
Action Date: 2/27/2004
Response Action Outcome: Not reported

Action Type: Release Abatement Measure
Action Status: Written Plan Received
Action Date: 3/3/2021
Response Action Outcome: Not reported

Action Type: Phase 5
Action Status: Action Status or AUL Terminated
Action Date: 5/18/2010
Response Action Outcome: Not reported

Action Type: Phase 3
Action Status: Notice of Delay in Meeting RA Deadline Received
Action Date: 6/23/1999
Response Action Outcome: Not reported

Action Type: Response Action Outcome - RAO
Action Status: Level I - Technical Screen Audit
Action Date: 6/23/2014
Response Action Outcome: Not reported

Action Type: Phase 5
Action Status: Remedy Operation Status Submittal Received
Action Date: 7/22/2002
Response Action Outcome: Not reported

Action Type: Phase 2
Action Status: Scope of Work Received
Action Date: 8/10/1999
Response Action Outcome: Not reported

Action Type: A Notice sent to a Potentially Responsible Party (PRP)
Action Status: A MassDEP piece of correspondence was issued (approvals, NORs, etc.
Action Date: 9/22/1989
Response Action Outcome: Not reported

Action Type: Release Disposition
Action Status: Valid Transition Site
Action Date: 9/22/1989
Response Action Outcome: Not reported

Action Type: BWS03
Action Status: APPROV
Action Date: Not reported
Response Action Outcome: Not reported

AST:
Name: CUMBERLAND FARMS 2001
Address: 309 PARK ST
City,State,Zip: STOUGHTON, MA 02072

CUMBERLAND FARMS 2001 (Continued) **1004286665**

Owner Name:	CUMBERLAND FARMS INC
Tank Type:	UST
Class:	STG1
Stage I Type:	Dual-Point
CARB # or System Type:	Pre-EVR/EVR
Test Cycle:	Annual
Date Form Mailed:	01/13/2021
Test Date:	Not reported
Postmark Date:	Not reported
Due Date:	05/20/2021
Form:	FormC
Form Rcvd and Complete?:	Not Received
Facility ID:	136897
Tank ID:	Not reported
Serial Number:	Not reported
Tank Status:	Not reported
Capacity:	Not reported
Contents:	Not reported
Tank Use:	Not reported
Tank Material:	Not reported
Tank Construction:	Not reported
Tank Leak Detection:	Not reported
Pipe Material:	Not reported
Pipe Construction:	Not reported
Pipe Leak Detection:	Not reported
Aboveground:	Not reported

Release:

Name:	CUMBERLAND FARMS 2001
Address:	309 PARK ST
City,State,Zip:	STOUGHTON, MA 020720000
Release Tracking Number/Current Status:	4-0000797 / ROSTRM
Primary ID:	4-0000797
Official City:	STOUGHTON
Notification:	09/22/1989
Category:	NONE
Status Date:	05/18/2010
Phase:	PHASE V
Response Action Outcome:	-
Oil / Haz Material Type:	Oil

Click here to access the MA DEP site for this facility:

Actions:

Action Type:	Compliance and Enforcement Action
Action Status:	Notice of Enforcement Conference
Action Date:	1/26/2000
Response Action Outcome:	Not reported
Action Type:	Tier Classification
Action Status:	Permit Effective Date
Action Date:	11/1/1996
Response Action Outcome:	Not reported
Action Type:	Phase 5
Action Status:	Remedy Operation Status Submittal Received

CUMBERLAND FARMS 2001 (Continued) **1004286665**

Action Date: 12/16/2002
Response Action Outcome: Not reported

Action Type: Phase 5
Action Status: Inspection and Monitoring Report Received
Action Date: 12/16/2002
Response Action Outcome: Not reported

Action Type: Response Action Outcome - RAO
Action Status: RAO Statement Received
Action Date: 2/11/2000
Response Action Outcome: Not reported

Action Type: Phase 2
Action Status: Completion Statement Received
Action Date: 2/11/2000
Response Action Outcome: Not reported

Action Type: Immediate Response Action
Action Status: Completion Statement Received
Action Date: 2/11/2000
Response Action Outcome: Not reported

Action Type: TREGS
Action Status: WAVREC
Action Date: 2/14/1992
Response Action Outcome: Not reported

Action Type: TREGS
Action Status: WAVDN
Action Date: 2/14/1992
Response Action Outcome: Not reported

Action Type: Tier Classification
Action Status: RTN Linked to TCLASS Via Tier Classification Submittal
Action Date: 2/20/1996
Response Action Outcome: Not reported

Action Type: Phase 1
Action Status: Completion Statement Received
Action Date: 2/20/1996
Response Action Outcome: Not reported

Action Type: Tier Classification
Action Status: Tier 1C Classification
Action Date: 2/20/1996
Response Action Outcome: Not reported

Action Type: PIP
Action Status: Public Involvement Petition Received
Action Date: 2/20/1996
Response Action Outcome: Not reported

Action Type: Tier Classification
Action Status: Transmittal, Notice, or Notification Received
Action Date: 2/20/1996
Response Action Outcome: Not reported

CUMBERLAND FARMS 2001 (Continued) **1004286665**

Action Type: Phase 5
Action Status: Inspection and Monitoring Report Received
Action Date: 2/27/2004
Response Action Outcome: Not reported

Action Type: Release Abatement Measure
Action Status: Written Plan Received
Action Date: 3/3/2021
Response Action Outcome: Not reported

Action Type: Phase 5
Action Status: Action Status or AUL Terminated
Action Date: 5/18/2010
Response Action Outcome: Not reported

Action Type: Phase 3
Action Status: Notice of Delay in Meeting RA Deadline Received
Action Date: 6/23/1999
Response Action Outcome: Not reported

Action Type: Response Action Outcome - RAO
Action Status: Level I - Technical Screen Audit
Action Date: 6/23/2014
Response Action Outcome: Not reported

Action Type: Phase 5
Action Status: Remedy Operation Status Submittal Received
Action Date: 7/22/2002
Response Action Outcome: Not reported

Action Type: Phase 2
Action Status: Scope of Work Received
Action Date: 8/10/1999
Response Action Outcome: Not reported

Action Type: A Notice sent to a Potentially Responsible Party (PRP)
Action Status: A MassDEP piece of correspondence was issued (approvals, NORs, etc.
Action Date: 9/22/1989
Response Action Outcome: Not reported

Action Type: Release Disposition
Action Status: Valid Transition Site
Action Date: 9/22/1989
Response Action Outcome: Not reported

Action Type: BWS03
Action Status: APPROV
Action Date: Not reported
Response Action Outcome: Not reported

Chemicals:
Chemical: GASOLINE
Quantity: Not reported
Location Type: GASSTATION
Location Type: COMMERCIAL
Source: UST
Source: USTOTHER

B6 **CUMBERLAND FARMS 3464** **RCRA-VSQG** **1004717814**
WSW **309 PARK ST** **RI MANIFEST** **MAD985274190**
1/8-1/4 **STOUGHTON, MA 02072**
0.198 mi.
1043 ft. **Site 3 of 6 in cluster B**

Relative: **Lower**
Actual: **253 ft.**

RCRA-VSQG:

Date Form Received by Agency:		2005-06-03 00:00:00.0
Handler Name:	CUMBERLAND FARMS 3464	
Handler Address:		309 PARK ST
Handler City,State,Zip:		STOUGHTON, MA 02072
EPA ID:		MAD985274190
Contact Name:		MELISSA GLIDDEN
Contact Address:		CUMBERLAND FARMS, INC.
Contact City,State,Zip:		CANTON, MA 02021-0000
Contact Telephone:		800-225-9702
Contact Fax:		Not reported
Contact Email:		MGLIDDEN@CUMBERLANDFARMS.COM
Contact Title:		Not reported
EPA Region:		01
Land Type:		Private
Federal Waste Generator Description:		Conditionally Exempt Small Quantity Generator
Non-Notifier:		Not reported
Biennial Report Cycle:		Not reported
Accessibility:		Not reported
Active Site Indicator:		Handler Activities
State District Owner:		MA
State District:		S
Mailing Address:		CUMBERLAND FARMS, INC.
Mailing City,State,Zip:		CANTON, MA 02021-0000
Owner Name:		CUMBERLAND FARMS INC
Owner Type:		Private
Operator Name:		CUMBERLAND FARMS INC
Operator Type:		Private
Short-Term Generator Activity:		No
Importer Activity:		No
Mixed Waste Generator:		No
Transporter Activity:		No
Transfer Facility Activity:		No
Recycler Activity with Storage:		No
Small Quantity On-Site Burner Exemption:		No
Smelting Melting and Refining Furnace Exemption:		No
Underground Injection Control:		No
Off-Site Waste Receipt:		No
Universal Waste Indicator:		No
Universal Waste Destination Facility:		No
Federal Universal Waste:		No
Active Site Fed-Reg Treatment Storage and Disposal Facility:		Not reported
Active Site Converter Treatment storage and Disposal Facility:		Not reported
Active Site State-Reg Treatment Storage and Disposal Facility:		Not reported
Active Site State-Reg Handler:		---
Federal Facility Indicator:		Not reported
Hazardous Secondary Material Indicator:		NN
Sub-Part K Indicator:		Not reported
Commercial TSD Indicator:		No
Treatment Storage and Disposal Type:		Not reported
2018 GPRA Permit Baseline:		Not on the Baseline
2018 GPRA Renewals Baseline:		Not on the Baseline
Permit Renewals Workload Universe:		Not reported

CUMBERLAND FARMS 3464 (Continued) **1004717814**

Permit Workload Universe:	Not reported
Permit Progress Universe:	Not reported
Post-Closure Workload Universe:	Not reported
Closure Workload Universe:	Not reported
202 GPRA Corrective Action Baseline:	No
Corrective Action Workload Universe:	No
Subject to Corrective Action Universe:	No
Non-TSDFs Where RCRA CA has Been Imposed Universe:	No
TSDFs Potentially Subject to CA Under 3004 (u)/(v) Universe:	No
TSDFs Only Subject to CA under Discretionary Auth Universe:	No
Corrective Action Priority Ranking:	No NCAPS ranking
Environmental Control Indicator:	No
Institutional Control Indicator:	No
Human Exposure Controls Indicator:	N/A
Groundwater Controls Indicator:	N/A
Operating TSDF Universe:	Not reported
Full Enforcement Universe:	Not reported
Significant Non-Complier Universe:	No
Unaddressed Significant Non-Complier Universe:	No
Addressed Significant Non-Complier Universe:	No
Significant Non-Complier With a Compliance Schedule Universe:	No
Financial Assurance Required:	Not reported
Handler Date of Last Change:	2017-10-20 14:16:37.0
Recognized Trader-Importer:	No
Recognized Trader-Exporter:	No
Importer of Spent Lead Acid Batteries:	No
Exporter of Spent Lead Acid Batteries:	No
Recycler Activity Without Storage:	No
Manifest Broker:	No
Sub-Part P Indicator:	No

Hazardous Waste Summary:

Waste Code:	D001
Waste Description:	IGNITABLE WASTE

Handler - Owner Operator:

Owner/Operator Indicator:	Operator
Owner/Operator Name:	CUMBERLAND FARMS INC
Legal Status:	Private
Date Became Current:	1991-12-09 00:00:00.
Date Ended Current:	Not reported
Owner/Operator Address:	348 ALLENS AVE
Owner/Operator City,State,Zip:	PROVIDENCE, RI 02905
Owner/Operator Telephone:	Not reported
Owner/Operator Telephone Ext:	Not reported
Owner/Operator Fax:	Not reported
Owner/Operator Email:	Not reported

Owner/Operator Indicator:	Operator
Owner/Operator Name:	CUMBERLAND FARMS INC
Legal Status:	Private
Date Became Current:	1971-05-26 00:00:00.
Date Ended Current:	Not reported
Owner/Operator Address:	CUMBERLAND FARMS, INC.
Owner/Operator City,State,Zip:	CANTON, MA 02021-0000

CUMBERLAND FARMS 3464 (Continued) **1004717814**

Owner/Operator Telephone:	Not reported
Owner/Operator Telephone Ext:	Not reported
Owner/Operator Fax:	Not reported
Owner/Operator Email:	Not reported
Owner/Operator Indicator:	Operator
Owner/Operator Name:	CUMBERLAND FARMS INC
Legal Status:	Private
Date Became Current:	1971-05-26 00:00:00.
Date Ended Current:	Not reported
Owner/Operator Address:	CUMBERLAND FARMS, INC.
Owner/Operator City,State,Zip:	CANTON, MA 02021-0000
Owner/Operator Telephone:	Not reported
Owner/Operator Telephone Ext:	Not reported
Owner/Operator Fax:	Not reported
Owner/Operator Email:	Not reported
Owner/Operator Indicator:	Owner
Owner/Operator Name:	HASSEOTAS JIM
Legal Status:	Private
Date Became Current:	2004-10-16 00:00:00.
Date Ended Current:	Not reported
Owner/Operator Address:	348 ALLENS AVE
Owner/Operator City,State,Zip:	PROVIDENCE, RI 02905
Owner/Operator Telephone:	Not reported
Owner/Operator Telephone Ext:	Not reported
Owner/Operator Fax:	Not reported
Owner/Operator Email:	Not reported
Owner/Operator Indicator:	Owner
Owner/Operator Name:	CUMBERLAND FARMS INC
Legal Status:	Private
Date Became Current:	1971-05-26 00:00:00.
Date Ended Current:	Not reported
Owner/Operator Address:	CUMBERLAND FARMS, INC.
Owner/Operator City,State,Zip:	CANTON, MA 02021-0000
Owner/Operator Telephone:	Not reported
Owner/Operator Telephone Ext:	Not reported
Owner/Operator Fax:	Not reported
Owner/Operator Email:	Not reported
Owner/Operator Indicator:	Owner
Owner/Operator Name:	CUMBERLAND FARMS INC
Legal Status:	Private
Date Became Current:	1971-05-26 00:00:00.
Date Ended Current:	Not reported
Owner/Operator Address:	CUMBERLAND FARMS, INC.
Owner/Operator City,State,Zip:	CANTON, MA 02021-0000
Owner/Operator Telephone:	Not reported
Owner/Operator Telephone Ext:	Not reported
Owner/Operator Fax:	Not reported
Owner/Operator Email:	Not reported

Historic Generators:

Receive Date:		1988-09-09 00:00:00.0
Handler Name:	CUMBERLAND FARMS 3464	
Federal Waste Generator Description:		Conditionally Exempt Small Quantity Generator

CUMBERLAND FARMS 3464 (Continued) **1004717814**

State District Owner: MA
Large Quantity Handler of Universal Waste: No
Recognized Trader Importer: No
Recognized Trader Exporter: No
Spent Lead Acid Battery Importer: No
Spent Lead Acid Battery Exporter: No
Current Record: No
Non Storage Recycler Activity: Not reported
Electronic Manifest Broker: Not reported

Receive Date: 2005-05-19 00:00:00.0
Handler Name: CUMBERLAND FARMS 3464
Federal Waste Generator Description: Conditionally Exempt Small Quantity Generator
State District Owner: MA
Large Quantity Handler of Universal Waste: No
Recognized Trader Importer: No
Recognized Trader Exporter: No
Spent Lead Acid Battery Importer: No
Spent Lead Acid Battery Exporter: No
Current Record: No
Non Storage Recycler Activity: Not reported
Electronic Manifest Broker: Not reported

Receive Date: 2005-06-03 00:00:00.0
Handler Name: CUMBERLAND FARMS 3464
Federal Waste Generator Description: Conditionally Exempt Small Quantity Generator
State District Owner: MA
Large Quantity Handler of Universal Waste: No
Recognized Trader Importer: No
Recognized Trader Exporter: No
Spent Lead Acid Battery Importer: No
Spent Lead Acid Battery Exporter: No
Current Record: Yes
Non Storage Recycler Activity: Not reported
Electronic Manifest Broker: Not reported

List of NAICS Codes and Descriptions:
NAICS Code: 44711
NAICS Description: GASOLINE STATIONS WITH CONVENIENCE STORES

Facility Has Received Notices of Violations:
Violations: No Violations Found

Evaluation Action Summary:
Evaluations: No Evaluations Found

RI MANIFEST:
Name: CUMB FARMS
Address: 309 PARK ST
City,State,Zip: STOUGHTON, MA 02072
EPA Id: MAD985274190
GEN Cert Date: 8/21/1989
Manifest Document Number: MAC663067
Waste Description: GAS/WATER

CUMBERLAND FARMS 3464 (Continued) **1004717814**

TSDF Id:	RID006807911
TSDF Name:	NIC
Qty:	2200
WT/Vol Units:	G
TSDF Date:	Not reported
Transporter 2 Id:	Not reported
Item Number:	1
Transporter 2 Name:	Not reported
Transporter Name 2:	M&W
Transporter EPAID:	RID093214260
Transporter Receipt Date:	Not reported
Number Of Containers:	0
Container Type:	Not reported
Waste Code1:	D001
Waste Code2:	Not reported
Waste Code3:	Not reported
Waste Code4:	Not reported
Waste Code5:	Not reported
Waste Code6:	Not reported
Fee Exempt Code:	Not reported
Comment:	Not reported
Transporter Name 2:	Not reported
Company Permit Number:	Not reported
Year:	Not reported
Quarter:	Not reported
Transporter Contact Name:	Not reported
Transporter Contact Email:	Not reported
Filing Date:	Not reported
Total Fee:	Not reported
Billing Name:	Not reported
Paid Date:	Not reported
Paid Time:	Not reported
Facility Receipt Date:	Not reported
Fee:	Not reported
Manifest Created Date:	Not reported
Manifest Updated Date:	Not reported

RI MANIFEST:

Transporter Receipt Date:	Not reported
Number Of Containers:	0
Container Type:	Not reported
Waste Code1:	D001
Waste Code2:	Not reported
Waste Code3:	Not reported
Waste Code4:	Not reported
Waste Code5:	Not reported
Waste Code6:	Not reported
Comment:	Not reported
Fee Exempt Code:	Not reported
TSDF Name:	NIC
TSDF Id:	RID006807911
Transporter Name 2:	Not reported
Company Permit Number:	Not reported
Year:	Not reported
EPA ID:	MAD985274190
Manifest Docket Number:	MAC663067
Quarter:	Not reported
Waste Description:	GAS/WATER

CUMBERLAND FARMS 3464 (Continued) **1004717814**

Transporter Contact Name:	Not reported
Quantity:	2200
Transporter Contact Email:	Not reported
WT/Vol Units:	G
Filing Date:	Not reported
Total Fee:	Not reported
Item Number:	1
Transporter Name:	M&W
Billing Name:	Not reported
Transporter EPA ID:	RID093214260
Date Paid:	Not reported
Time Paid:	Not reported
GEN Cert Date:	8/21/1989
Facility Receipt Date:	Not reported
Fee:	Not reported
Transporter 2 Receipt Date:	Not reported
Manifest Created Date:	Not reported
TSDF Receipt Date:	Not reported
Transporter 2 ID:	Not reported
Manifest Updated Date:	Not reported
Transporter Receipt Date:	Not reported
Number Of Containers:	0
Container Type:	Not reported
Waste Code1:	D001
Waste Code2:	Not reported
Waste Code3:	Not reported
Waste Code4:	Not reported
Waste Code5:	Not reported
Waste Code6:	Not reported
Comment:	Not reported
Fee Exempt Code:	Not reported
TSDF Name:	NIC
TSDF Id:	RID006807911
Transporter Name 2:	Not reported
Company Permit Number:	Not reported
Year:	Not reported
EPA ID:	MAD985274190
Manifest Docket Number:	MAC663055
Quarter:	Not reported
Waste Description:	GAS/WATER
Transporter Contact Name:	Not reported
Quantity:	10
Transporter Contact Email:	Not reported
WT/Vol Units:	G
Filing Date:	Not reported
Total Fee:	Not reported
Item Number:	1
Transporter Name:	M7W
Billing Name:	Not reported
Transporter EPA ID:	RID093214260
Date Paid:	Not reported
Time Paid:	Not reported
GEN Cert Date:	8/25/1989
Facility Receipt Date:	Not reported
Fee:	Not reported
Transporter 2 Receipt Date:	Not reported

CUMBERLAND FARMS 3464 (Continued) **1004717814**

Manifest Created Date:	Not reported
TSDF Receipt Date:	Not reported
Transporter 2 ID:	Not reported
Manifest Updated Date:	Not reported
Transporter Receipt Date:	Not reported
Number Of Containers:	0
Container Type:	Not reported
Waste Code1:	D001
Waste Code2:	Not reported
Waste Code3:	Not reported
Waste Code4:	Not reported
Waste Code5:	Not reported
Waste Code6:	Not reported
Comment:	Not reported
Fee Exempt Code:	Not reported
TSDF Name:	NIC
TSDF Id:	RID006807911
Transporter Name 2:	Not reported
Company Permit Number:	Not reported
Year:	Not reported
EPA ID:	MAD985274190
Manifest Docket Number:	MAC663055
Quarter:	Not reported
Waste Description:	GAS/WATER
Transporter Contact Name:	Not reported
Quantity:	10
Transporter Contact Email:	Not reported
WT/Vol Units:	G
Filing Date:	Not reported
Total Fee:	Not reported
Item Number:	1
Transporter Name:	M7W
Billing Name:	Not reported
Transporter EPA ID:	RID093214260
Date Paid:	Not reported
Time Paid:	Not reported
GEN Cert Date:	8/25/1989
Facility Receipt Date:	Not reported
Fee:	Not reported
Transporter 2 Receipt Date:	Not reported
Manifest Created Date:	Not reported
TSDF Receipt Date:	Not reported
Transporter 2 ID:	Not reported
Manifest Updated Date:	Not reported
Transporter Receipt Date:	Not reported
Number Of Containers:	0
Container Type:	Not reported
Waste Code1:	D001
Waste Code2:	Not reported
Waste Code3:	Not reported
Waste Code4:	Not reported
Waste Code5:	Not reported
Waste Code6:	Not reported
Comment:	Not reported
Fee Exempt Code:	Not reported

CUMBERLAND FARMS 3464 (Continued) **1004717814**

TSDF Name:	NIC
TSDF Id:	RID006807911
Transporter Name 2:	Not reported
Company Permit Number:	Not reported
Year:	Not reported
EPA ID:	MAD985274190
Manifest Docket Number:	MAC663067
Quarter:	Not reported
Waste Description:	GAS/WATER
Transporter Contact Name:	Not reported
Quantity:	2200
Transporter Contact Email:	Not reported
WT/Vol Units:	G
Filing Date:	Not reported
Total Fee:	Not reported
Item Number:	1
Transporter Name:	M&W
Billing Name:	Not reported
Transporter EPA ID:	RID093214260
Date Paid:	Not reported
Time Paid:	Not reported
GEN Cert Date:	8/21/1989
Facility Receipt Date:	Not reported
Fee:	Not reported
Transporter 2 Receipt Date:	Not reported
Manifest Created Date:	Not reported
TSDF Receipt Date:	Not reported
Transporter 2 ID:	Not reported
Manifest Updated Date:	Not reported
Transporter Receipt Date:	Not reported
Number Of Containers:	0
Container Type:	Not reported
Waste Code1:	D001
Waste Code2:	Not reported
Waste Code3:	Not reported
Waste Code4:	Not reported
Waste Code5:	Not reported
Waste Code6:	Not reported
Comment:	Not reported
Fee Exempt Code:	Not reported
TSDF Name:	NIC
TSDF Id:	RID006807911
Transporter Name 2:	Not reported
Company Permit Number:	Not reported
Year:	Not reported
EPA ID:	MAD985274190
Manifest Docket Number:	MAC724769
Quarter:	Not reported
Waste Description:	GAS/WATER
Transporter Contact Name:	Not reported
Quantity:	30
Transporter Contact Email:	Not reported
WT/Vol Units:	G
Filing Date:	Not reported
Total Fee:	Not reported
Item Number:	1

CUMBERLAND FARMS 3464 (Continued) **1004717814**

Transporter Name:	M&W
Billing Name:	Not reported
Transporter EPA ID:	RID093214260
Date Paid:	Not reported
Time Paid:	Not reported
GEN Cert Date:	8/23/1989
Facility Receipt Date:	Not reported
Fee:	Not reported
Transporter 2 Receipt Date:	Not reported
Manifest Created Date:	Not reported
TSDF Receipt Date:	Not reported
Transporter 2 ID:	Not reported
Manifest Updated Date:	Not reported
Transporter Receipt Date:	Not reported
Number Of Containers:	0
Container Type:	Not reported
Waste Code1:	D001
Waste Code2:	Not reported
Waste Code3:	Not reported
Waste Code4:	Not reported
Waste Code5:	Not reported
Waste Code6:	Not reported
Comment:	Not reported
Fee Exempt Code:	Not reported
TSDF Name:	NIC
TSDF Id:	RID006807911
Transporter Name 2:	Not reported
Company Permit Number:	Not reported
Year:	Not reported
EPA ID:	MAD985274190
Manifest Docket Number:	MAC663066
Quarter:	Not reported
Waste Description:	GAS/WATER
Transporter Contact Name:	Not reported
Quantity:	500
Transporter Contact Email:	Not reported
WT/Vol Units:	G
Filing Date:	Not reported
Total Fee:	Not reported
Item Number:	1
Transporter Name:	M&W
Billing Name:	Not reported
Transporter EPA ID:	RID093214260
Date Paid:	Not reported
Time Paid:	Not reported
GEN Cert Date:	8/22/1989
Facility Receipt Date:	Not reported
Fee:	Not reported
Transporter 2 Receipt Date:	Not reported
Manifest Created Date:	Not reported
TSDF Receipt Date:	Not reported
Transporter 2 ID:	Not reported
Manifest Updated Date:	Not reported
Transporter Receipt Date:	Not reported
Number Of Containers:	0

CUMBERLAND FARMS 3464 (Continued) **1004717814**

Container Type:	Not reported
Waste Code1:	D001
Waste Code2:	Not reported
Waste Code3:	Not reported
Waste Code4:	Not reported
Waste Code5:	Not reported
Waste Code6:	Not reported
Comment:	Not reported
Fee Exempt Code:	Not reported
TSDF Name:	NIC
TSDF Id:	RID006807911
Transporter Name 2:	Not reported
Company Permit Number:	Not reported
Year:	Not reported
EPA ID:	MAD985274190
Manifest Docket Number:	MAC663066
Quarter:	Not reported
Waste Description:	GAS/WATER
Transporter Contact Name:	Not reported
Quantity:	500
Transporter Contact Email:	Not reported
WT/Vol Units:	G
Filing Date:	Not reported
Total Fee:	Not reported
Item Number:	1
Transporter Name:	M&W
Billing Name:	Not reported
Transporter EPA ID:	RID093214260
Date Paid:	Not reported
Time Paid:	Not reported
GEN Cert Date:	8/22/1989
Facility Receipt Date:	Not reported
Fee:	Not reported
Transporter 2 Receipt Date:	Not reported
Manifest Created Date:	Not reported
TSDF Receipt Date:	Not reported
Transporter 2 ID:	Not reported
Manifest Updated Date:	Not reported
Transporter Receipt Date:	Not reported
Number Of Containers:	0
Container Type:	Not reported
Waste Code1:	D001
Waste Code2:	Not reported
Waste Code3:	Not reported
Waste Code4:	Not reported
Waste Code5:	Not reported
Waste Code6:	Not reported
Comment:	Not reported
Fee Exempt Code:	Not reported
TSDF Name:	NIC
TSDF Id:	RID006807911
Transporter Name 2:	Not reported
Company Permit Number:	Not reported
Year:	Not reported
EPA ID:	MAD985274190
Manifest Docket Number:	MAC724769

CUMBERLAND FARMS 3464 (Continued) **1004717814**

Quarter:	Not reported
Waste Description:	GAS/WATER
Transporter Contact Name:	Not reported
Quantity:	30
Transporter Contact Email:	Not reported
WT/Vol Units:	G
Filing Date:	Not reported
Total Fee:	Not reported
Item Number:	1
Transporter Name:	M&W
Billing Name:	Not reported
Transporter EPA ID:	RID093214260
Date Paid:	Not reported
Time Paid:	Not reported
GEN Cert Date:	8/23/1989
Facility Receipt Date:	Not reported
Fee:	Not reported
Transporter 2 Receipt Date:	Not reported
Manifest Created Date:	Not reported
TSDF Receipt Date:	Not reported
Transporter 2 ID:	Not reported
Manifest Updated Date:	Not reported

B7 **NO LOCATION AID** **MA SHWS S105200610**
WSW **309 PARK ST** **MA RELEASE N/A**
1/8-1/4 **STOUGHTON, MA 02072**
0.198 mi.
1043 ft. **Site 4 of 6 in cluster B**

Relative: **Lower**

Actual: **253 ft.**

SHWS:

Name:	NO LOCATION AID
Address:	309 PARK ST
City,State,Zip:	STOUGHTON, MA 020720000
Facility ID:	4-0016542
Source Type:	PIPE
Release Town:	STOUGHTON
Notification Date:	09/03/2001
Category:	TWO HR
Associated ID:	Not reported
Current Status:	RAO
Status Date:	11/09/2001
Phase:	Not reported
Response Action Outcome:	A1
Oil Or Haz Material:	Oil

Release:

Name:	NO LOCATION AID
Address:	309 PARK ST
City,State,Zip:	STOUGHTON, MA 020720000
Release Tracking Number/Current Status:	4-0016542 / RAO
Primary ID:	Not reported
Official City:	STOUGHTON
Notification:	09/03/2001
Category:	TWO HR
Status Date:	11/09/2001
Phase:	Not reported

NO LOCATION AID (Continued) **S105200610**

Response Action Outcome: A1 - A permanent solution has been achieved. Contamination has been reduced to background or a threat of release has been eliminated.
Oil / Haz Material Type: Oil

Click here to access the MA DEP site for this facility:

Actions:

Action Type: Response Action Outcome - RAO
Action Status: RAO Statement Received
Action Date: 11/9/2001
Response Action Outcome: A permanent solution has been achieved. Contamination has been reduced to background or a threat of release has been eliminated.

Action Type: RNF
Action Status: Reportable Release under MGL 21E
Action Date: 11/9/2001
Response Action Outcome: A permanent solution has been achieved. Contamination has been reduced to background or a threat of release has been eliminated.

Action Type: Response Action Outcome - RAO
Action Status: Level I - Technical Screen Audit
Action Date: 6/8/2004
Response Action Outcome: A permanent solution has been achieved. Contamination has been reduced to background or a threat of release has been eliminated.

Action Type: Release Disposition
Action Status: Release or TOR Less than Reporting Requirement
Action Date: 9/3/2001
Response Action Outcome: A permanent solution has been achieved. Contamination has been reduced to background or a threat of release has been eliminated.

Action Type: Immediate Response Action
Action Status: Oral Approval of Plan or Action
Action Date: 9/3/2001
Response Action Outcome: A permanent solution has been achieved. Contamination has been reduced to background or a threat of release has been eliminated.

Action Type: Release Abatement Measure
Action Status: RMRINI
Action Date: 9/5/2006
Response Action Outcome: A permanent solution has been achieved. Contamination has been reduced to background or a threat of release has been eliminated.

Chemicals:

Chemical: GASOLINE
Quantity: 8 gallons
Location Type: COMMERCIAL
Source: PIPE

B8
SW
1/8-1/4
0.204 mi.
1079 ft.

CUMBERLAND FARMS #2001
110 BIRCH STREET/309 PARK STREET
STOUGHTON, MA 02072

Site 5 of 6 in cluster B

MA SHWS **1000162724**
MA LUST **N/A**
MA UST
MA RELEASE

Relative:
Lower

Actual:
253 ft.

SHWS:

Name:	CUMBERLAND FARMS STN #2001
Address:	110 BIRCH ST (FMLY 309 PARK)
City,State,Zip:	STOUGHTON, MA 020720000
Facility ID:	4-0011157
Source Type:	W/INVDISC
Release Town:	STOUGHTON
Notification Date:	02/24/1995
Category:	72 HR
Associated ID:	Not reported
Current Status:	RAONR
Status Date:	02/20/1996
Phase:	Not reported
Response Action Outcome:	Not reported
Oil Or Haz Material:	Oil

LUST:

Facility:

Name:	CUMBERLAND FARMS STN #2001
Address:	110 BIRCH ST (FMLY 309 PARK)
City,State,Zip:	STOUGHTON, MA 020720000
Current Status:	**Response Action Outcome Not Required**
Release Tracking Number/Current Status:	4-0011157 / RAONR
Status Date:	02/20/1996
Source Type:	UST
Release Town:	STOUGHTON
Notification Date:	02/24/1995
Category:	72 HR
Associated ID:	Not reported
Phase:	Not reported
Response Action Outcome:	-
Oil Or Haz Material:	Oil
Location Type:	COMMERCIAL
Source:	W/INVDISC
Source:	UST

Click here to access the MA DEP site for this facility:

Chemicals:

Chemical:	UNKNOWN CHEMICAL OF TYPE - OIL
Quantity:	4 inches
Chemical:	GASOLINE
Quantity:	Not reported

Actions:

Action Type:	Immediate Response Action
Action Status:	Written Plan Received
Action Date:	1/15/1997
Response Action Outcome:	Not reported

CUMBERLAND FARMS #2001 (Continued) **1000162724**

Action Type:	Immediate Response Action
Action Status:	Status or Interim Report Received
Action Date:	1/16/1996
Response Action Outcome:	Not reported
Action Type:	Immediate Response Action
Action Status:	Modified Revised or Updated Plan Received
Action Date:	10/19/1995
Response Action Outcome:	Not reported
Action Type:	Immediate Response Action
Action Status:	Status or Interim Report Received
Action Date:	10/19/1995
Response Action Outcome:	Not reported
Action Type:	Tier Classification
Action Status:	Permit Effective Date
Action Date:	11/1/1996
Response Action Outcome:	Not reported
Action Type:	Immediate Response Action
Action Status:	Status or Interim Report Received
Action Date:	11/6/1995
Response Action Outcome:	Not reported
Action Type:	Immediate Response Action
Action Status:	Status or Interim Report Received
Action Date:	12/13/1995
Response Action Outcome:	Not reported
Action Type:	Release Disposition
Action Status:	Reportable Release under MGL 21E
Action Date:	12/18/1995
Response Action Outcome:	Not reported
Action Type:	Compliance and Enforcement Action
Action Status:	Unilateral Order Issued
Action Date:	12/2/1999
Response Action Outcome:	Not reported
Action Type:	Immediate Response Action
Action Status:	Status or Interim Report Received
Action Date:	12/3/1997
Response Action Outcome:	Not reported
Action Type:	Immediate Response Action
Action Status:	Status or Interim Report Received
Action Date:	2/13/1998
Response Action Outcome:	Not reported
Action Type:	Tier Classification
Action Status:	Transmittal, Notice, or Notification Received
Action Date:	2/20/1996
Response Action Outcome:	Not reported
Action Type:	RAO Not Required
Action Status:	Linked to a Tier Classified Site

CUMBERLAND FARMS #2001 (Continued) **1000162724**

Action Date: 2/20/1996
Response Action Outcome: Not reported

Action Type: Tier Classification
Action Status: RTN Linked to TCLASS Via Tier Classification Submittal
Action Date: 2/20/1996
Response Action Outcome: Not reported

Action Type: Tier Classification
Action Status: Tier 1C Classification
Action Date: 2/20/1996
Response Action Outcome: Not reported

Action Type: Immediate Response Action
Action Status: Written Plan Received
Action Date: 2/20/1996
Response Action Outcome: Not reported

Action Type: Release Disposition
Action Status: Reportable Release under MGL 21E
Action Date: 2/24/1995
Response Action Outcome: Not reported

Action Type: RLFA
Action Status: FOLOFF
Action Date: 2/25/1995
Response Action Outcome: Not reported

Action Type: RLFA
Action Status: FOLFLD
Action Date: 2/25/1995
Response Action Outcome: Not reported

Action Type: Immediate Response Action
Action Status: Modified Revised or Updated Plan Received
Action Date: 2/27/1998
Response Action Outcome: Not reported

Action Type: A Notice sent to a Potentially Responsible Party (PRP)
Action Status: A MassDEP piece of correspondence was issued (approvals, NORs, etc.
Action Date: 2/28/1995
Response Action Outcome: Not reported

Action Type: Immediate Response Action
Action Status: Status or Interim Report Received
Action Date: 2/28/1997
Response Action Outcome: Not reported

Action Type: Compliance and Enforcement Action
Action Status: Notice of Non-Compliance Issued
Action Date: 3/10/1995
Response Action Outcome: Not reported

Action Type: Immediate Response Action
Action Status: Written Plan Received
Action Date: 3/14/1996
Response Action Outcome: Not reported

CUMBERLAND FARMS #2001 (Continued) **1000162724**

Action Type: RNF
Action Status: Reportable Release under MGL 21E
Action Date: 3/29/1995
Response Action Outcome: Not reported

Action Type: Immediate Response Action
Action Status: Status or Interim Report Received
Action Date: 3/30/1999
Response Action Outcome: Not reported

Action Type: An activity type that is related to an Audit
Action Status: NAFVIO
Action Date: 4/22/1996
Response Action Outcome: Not reported

Action Type: Compliance and Enforcement Action
Action Status: ACOP
Action Date: 4/26/2000
Response Action Outcome: Not reported

Action Type: Immediate Response Action
Action Status: Written Approval of Plan
Action Date: 5/2/1996
Response Action Outcome: Not reported

Action Type: Immediate Response Action
Action Status: Oral Approval of Plan or Action
Action Date: 5/2/1996
Response Action Outcome: Not reported

Action Type: Immediate Response Action
Action Status: Status or Interim Report Received
Action Date: 7/11/1996
Response Action Outcome: Not reported

Action Type: Immediate Response Action
Action Status: Status or Interim Report Received
Action Date: 8/17/1995
Response Action Outcome: Not reported

Action Type: Immediate Response Action
Action Status: Written Plan Received
Action Date: 8/27/1996
Response Action Outcome: Not reported

Action Type: Immediate Response Action
Action Status: Modified Revised or Updated Plan Received
Action Date: 9/14/1995
Response Action Outcome: Not reported

Action Type: A Notice sent to a Potentially Responsible Party (PRP)
Action Status: A MassDEP piece of correspondence was issued (approvals, NORs, etc.
Action Date: 9/28/1995
Response Action Outcome: Not reported

CUMBERLAND FARMS #2001 (Continued) **1000162724**

UST:

Facility:

Name:	CUMBERLAND FARMS #2001
Address:	110 BIRCH STREET/309 PARK STREET
City,State,Zip:	STOUGHTON, MA 02072
Facility ID:	12669
Owner Id:	1602
Owner:	CUMBERLAND FARMS INC
Owner Address:	165 Flanders Road
Owner City,St,Zip:	Westborough, MA 01581
Telephone:	7813414228
Description:	Retail Motor Vehicle Fuel
Facility address 2:	Not reported
Owner address 2:	Not reported
Latitude:	42.12019
Longitude:	-71.09167
Contact name:	Martin Hilfinger
Contact address1:	165 Flanders Road
Contact address2:	Not reported
Contact city:	Westborough
Contact state:	MA
Contact zip:	01581
Contact email:	mhilfinger@cumberlandfarms.com
Update:	2021-05-19 00:00:00
Update by:	Martin Hilfinger
Fac status:	CLOSED

Tank ID:	1
Tank Status:	**Tank Removed**
Status Date:	04/05/2021
Date Installed:	08/01/1989
Capacity:	8000.00000
Contents:	Gasoline
Tank Usage:	Motor Vehi
Tank Leak Detection:	Continuous Interstitial Monitoring
Pipe Leak Detection:	Continuous Interstitial Space Monitoring
Latitude:	42.12019
Longitude:	-71.09135
Tank construct:	Double-walled non-corrodible (including "composite") material (cathodic protection not required)
Pipe construct:	Double-walled non-corrodible material (No corrosion protection required)
Ptype:	Pressurized piping system with mechanical automatic line leak detection
Number of compartment:	Not reported
Pipe install date:	08/01/1989
Pipe leak install date:	Not reported
Submersible sump:	Y
Submersible sump install date:	Not reported
Turbine sump:	Y
Turbine sump sensor:	Y
Intermediate sump:	N
Intermediate sump sensor:	N
Spill bucket installed date:	Not reported
Spill bucket sensor:	N
Overfill protect install:	Not reported
Overfill protect type:	Automatic shut-off valve
Automatic line leak detect:	Not reported

CUMBERLAND FARMS #2001 (Continued) **1000162724**

Tank corrosion type: Not reported
Leak corrosion type: Not reported

Tank ID: 2
Tank Status: Tank Removed
Status Date: 04/05/2021
Date Installed: 08/01/1989
Capacity: 8000.00000
Contents: Gasoline
Tank Usage: Motor Vehi
Tank Leak Detection: Continuous Interstitial Monitoring
Pipe Leak Detection: Continuous Interstitial Space Monitoring
Latitude: 42.12015
Longitude: -71.09136
Tank construct: Double-walled non-corrodible (including "composite") material (cathodic protection not required)
Pipe construct: Double-walled non-corrodible material (No corrosion protection required)
Ptype: European suction system
Number of compartment: Not reported
Pipe install date: 08/01/1989
Pipe leak install date: Not reported
Submersible sump: N
Submersible sump install date: Not reported
Turbine sump: Y
Turbine sump sensor: Y
Intermediate sump: N
Intermediate sump sensor: N
Spill bucket installed date: Not reported
Spill bucket sensor: N
Overfill protect install: Not reported
Overfill protect type: Automatic shut-off valve
Automatic line leak detect: Not reported
Tank corrosion type: Not reported
Leak corrosion type: Not reported

Tank ID: 3
Tank Status: Tank Removed
Status Date: 04/05/2021
Date Installed: 08/01/1989
Capacity: 8000.00000
Contents: Gasoline
Tank Usage: Motor Vehi
Tank Leak Detection: Continuous Interstitial Monitoring
Pipe Leak Detection: Continuous Interstitial Space Monitoring
Latitude: 42.12013
Longitude: -71.09136
Tank construct: Double-walled non-corrodible (including "composite") material (cathodic protection not required)
Pipe construct: Double-walled non-corrodible material (No corrosion protection required)
Ptype: Pressurized piping system with mechanical automatic line leak detection
Number of compartment: Not reported
Pipe install date: 08/01/1989
Pipe leak install date: Not reported
Submersible sump: Y
Submersible sump install date: Not reported
Turbine sump: Y
Turbine sump sensor: Y

CUMBERLAND FARMS #2001 (Continued) **1000162724**

Intermediate sump: N
Intermediate sump sensor: N
Spill bucket installed date: Not reported
Spill bucket sensor: N
Overfill protect install: Not reported
Overfill protect type: Automatic shut-off valve
Automatic line leak detect: Not reported
Tank corrosion type: Not reported
Leak corrosion type: Not reported

Release:

Name:	CUMBERLAND FARMS STN #2001
Address:	110 BIRCH ST (FMLY 309 PARK)
City,State,Zip:	STOUGHTON, MA 020720000
Release Tracking Number/Current Status:	4-0011157 / RAONR
Primary ID:	Not reported
Official City:	STOUGHTON
Notification:	02/24/1995
Category:	72 HR
Status Date:	02/20/1996
Phase:	Not reported
Response Action Outcome:	-
Oil / Haz Material Type:	Oil

Click here to access the MA DEP site for this facility:

Actions:

Action Type:	Immediate Response Action
Action Status:	Written Plan Received
Action Date:	1/15/1997
Response Action Outcome:	Not reported
Action Type:	Immediate Response Action
Action Status:	Status or Interim Report Received
Action Date:	1/16/1996
Response Action Outcome:	Not reported
Action Type:	Immediate Response Action
Action Status:	Modified Revised or Updated Plan Received
Action Date:	10/19/1995
Response Action Outcome:	Not reported
Action Type:	Immediate Response Action
Action Status:	Status or Interim Report Received
Action Date:	10/19/1995
Response Action Outcome:	Not reported
Action Type:	Tier Classification
Action Status:	Permit Effective Date
Action Date:	11/1/1996
Response Action Outcome:	Not reported
Action Type:	Immediate Response Action
Action Status:	Status or Interim Report Received
Action Date:	11/6/1995
Response Action Outcome:	Not reported

CUMBERLAND FARMS #2001 (Continued) **1000162724**

Action Type:	Immediate Response Action
Action Status:	Status or Interim Report Received
Action Date:	12/13/1995
Response Action Outcome:	Not reported
Action Type:	Release Disposition
Action Status:	Reportable Release under MGL 21E
Action Date:	12/18/1995
Response Action Outcome:	Not reported
Action Type:	Compliance and Enforcement Action
Action Status:	Unilateral Order Issued
Action Date:	12/2/1999
Response Action Outcome:	Not reported
Action Type:	Immediate Response Action
Action Status:	Status or Interim Report Received
Action Date:	12/3/1997
Response Action Outcome:	Not reported
Action Type:	Immediate Response Action
Action Status:	Status or Interim Report Received
Action Date:	2/13/1998
Response Action Outcome:	Not reported
Action Type:	Tier Classification
Action Status:	Transmittal, Notice, or Notification Received
Action Date:	2/20/1996
Response Action Outcome:	Not reported
Action Type:	RAO Not Required
Action Status:	Linked to a Tier Classified Site
Action Date:	2/20/1996
Response Action Outcome:	Not reported
Action Type:	Tier Classification
Action Status:	RTN Linked to TCLASS Via Tier Classification Submittal
Action Date:	2/20/1996
Response Action Outcome:	Not reported
Action Type:	Tier Classification
Action Status:	Tier 1C Classification
Action Date:	2/20/1996
Response Action Outcome:	Not reported
Action Type:	Immediate Response Action
Action Status:	Written Plan Received
Action Date:	2/20/1996
Response Action Outcome:	Not reported
Action Type:	Release Disposition
Action Status:	Reportable Release under MGL 21E
Action Date:	2/24/1995
Response Action Outcome:	Not reported
Action Type:	RLFA
Action Status:	FOLOFF

CUMBERLAND FARMS #2001 (Continued) **1000162724**

Action Date: 2/25/1995
Response Action Outcome: Not reported

Action Type: RLFA
Action Status: FOLFLD
Action Date: 2/25/1995
Response Action Outcome: Not reported

Action Type: Immediate Response Action
Action Status: Modified Revised or Updated Plan Received
Action Date: 2/27/1998
Response Action Outcome: Not reported

Action Type: A Notice sent to a Potentially Responsible Party (PRP)
Action Status: A MassDEP piece of correspondence was issued (approvals, NORs, etc.
Action Date: 2/28/1995
Response Action Outcome: Not reported

Action Type: Immediate Response Action
Action Status: Status or Interim Report Received
Action Date: 2/28/1997
Response Action Outcome: Not reported

Action Type: Compliance and Enforcement Action
Action Status: Notice of Non-Compliance Issued
Action Date: 3/10/1995
Response Action Outcome: Not reported

Action Type: Immediate Response Action
Action Status: Written Plan Received
Action Date: 3/14/1996
Response Action Outcome: Not reported

Action Type: RNF
Action Status: Reportable Release under MGL 21E
Action Date: 3/29/1995
Response Action Outcome: Not reported

Action Type: Immediate Response Action
Action Status: Status or Interim Report Received
Action Date: 3/30/1999
Response Action Outcome: Not reported

Action Type: An activity type that is related to an Audit
Action Status: NAFVIO
Action Date: 4/22/1996
Response Action Outcome: Not reported

Action Type: Compliance and Enforcement Action
Action Status: ACOP
Action Date: 4/26/2000
Response Action Outcome: Not reported

Action Type: Immediate Response Action
Action Status: Written Approval of Plan
Action Date: 5/2/1996
Response Action Outcome: Not reported

CUMBERLAND FARMS #2001 (Continued) **1000162724**

Action Type:	Immediate Response Action
Action Status:	Oral Approval of Plan or Action
Action Date:	5/2/1996
Response Action Outcome:	Not reported
Action Type:	Immediate Response Action
Action Status:	Status or Interim Report Received
Action Date:	7/11/1996
Response Action Outcome:	Not reported
Action Type:	Immediate Response Action
Action Status:	Status or Interim Report Received
Action Date:	8/17/1995
Response Action Outcome:	Not reported
Action Type:	Immediate Response Action
Action Status:	Written Plan Received
Action Date:	8/27/1996
Response Action Outcome:	Not reported
Action Type:	Immediate Response Action
Action Status:	Modified Revised or Updated Plan Received
Action Date:	9/14/1995
Response Action Outcome:	Not reported
Action Type:	A Notice sent to a Potentially Responsible Party (PRP)
Action Status:	A MassDEP piece of correspondence was issued (approvals, NORs, etc.
Action Date:	9/28/1995
Response Action Outcome:	Not reported

Chemicals:

Chemical:	UNKNOWN CHEMICAL OF TYPE - OIL
Quantity:	4 inches
Chemical:	GASOLINE
Quantity:	Not reported
Location Type:	COMMERCIAL
Source:	W/INVDISC
Source:	UST

B9 **CUMBERLAND FARMS** **MA SHWS S112288523**
SW **110 BIRCH STREET** **MA RELEASE N/A**
1/8-1/4 **STOUGHTON, MA**
0.204 mi.
1079 ft. **Site 6 of 6 in cluster B**

Relative: SHWS:
Lower

Actual:
253 ft.

Name:	CUMBERLAND FARMS
Address:	110 BIRCH STREET
City,State,Zip:	STOUGHTON, MA
Facility ID:	4-0024340
Source Type:	Not reported
Release Town:	STOUGHTON
Notification Date:	11/25/2012
Category:	TWO HR
Associated ID:	Not reported
Current Status:	RAO
Status Date:	01/24/2013

CUMBERLAND FARMS (Continued) **S112288523**

Phase: Not reported
Response Action Outcome: A1
Oil Or Haz Material: Oil

Release:
Name: CUMBERLAND FARMS
Address: 110 BIRCH STREET
City,State,Zip: STOUGHTON, MA
Release Tracking Number/Current Status: 4-0024340 / RAO
Primary ID: Not reported
Official City: STOUGHTON
Notification: 11/25/2012
Category: TWO HR
Status Date: 01/24/2013
Phase: Not reported
Response Action Outcome: A1 - A permanent solution has been achieved. Contamination has been reduced to background or a threat of release has been eliminated.
Oil / Haz Material Type: Oil

Click here to access the MA DEP site for this facility:

Actions:
Action Type: Response Action Outcome - RAO
Action Status: RAO Statement Received
Action Date: 1/24/2013
Response Action Outcome: A permanent solution has been achieved. Contamination has been reduced to background or a threat of release has been eliminated.

Action Type: RNFE
Action Status: Transmittal, Notice, or Notification Received
Action Date: 1/24/2013
Response Action Outcome: A permanent solution has been achieved. Contamination has been reduced to background or a threat of release has been eliminated.

Action Type: Response Action Outcome - RAO
Action Status: Level I - Technical Screen Audit
Action Date: 1/31/2013
Response Action Outcome: A permanent solution has been achieved. Contamination has been reduced to background or a threat of release has been eliminated.

Action Type: Immediate Response Action
Action Status: IRA Conducted Prior to Notification
Action Date: 11/25/2012
Response Action Outcome: A permanent solution has been achieved. Contamination has been reduced to background or a threat of release has been eliminated.

Action Type: Release Disposition
Action Status: Reportable Release under MGL 21E
Action Date: 11/25/2012
Response Action Outcome: A permanent solution has been achieved. Contamination has been reduced to background or a threat of release has been eliminated.

Action Type: A Notice sent to a Potentially Responsible Party (PRP)
Action Status: A MassDEP piece of correspondence was issued (approvals, NORs, etc.
Action Date: 12/18/2012
Response Action Outcome: A permanent solution has been achieved. Contamination has been reduced

CUMBERLAND FARMS (Continued) **S112288523**

to background or a threat of release has been eliminated.

Chemicals:
Chemical: GASOLINE
Quantity: 16 gallons
Location Type: COMMERCIAL

C10 **B&C CONSTRUCTION** **MA LAST S105200442**
SSE **600 PARK ST** **MA LUST N/A**
1/4-1/2 **STOUGHTON, MA 02072** **MA RELEASE**
0.312 mi.
1645 ft. **Site 1 of 2 in cluster C**

Relative:
Lower

Actual:
237 ft.

LAST:
Name: B&C CONSTRUCTION
Address: 600 PARK ST
City,State,Zip: STOUGHTON, MA 02072
Release Tracking Number/Current Status: 4-0001028 / WCSPRM
Source Type: AST
Release Town: STOUGHTON
Notification Date: 01/15/1991
Category: NONE
Associated ID: Not reported
Status Date: 08/02/1996
Phase: Not reported
Response Action Outcome: -
Oil Or Haz Material: Oil

Chemicals:
Chemical: PETROLEUM
Quantity: Not reported
Location Type: FORMER
Location Type: COMMERCIAL
Source: AST
Source: UST

Actions:
Action Type: Release Disposition
Action Status: Valid Transition Site
Action Date: 1/15/1991
Response Action Outcome: Not reported

Action Type: An activity type that is related to an Audit
Action Status: NAFNVD
Action Date: 10/1/1992
Response Action Outcome: Not reported

Action Type: A Notice sent to a Potentially Responsible Party (PRP)
Action Status: A MassDEP piece of correspondence was issued (approvals, NORs, etc.
Action Date: 11/27/1990
Response Action Outcome: Not reported

Action Type: TREGS
Action Status: WAVSIG
Action Date: 12/21/1992
Response Action Outcome: Not reported

Action Type: TREGS

B&C CONSTRUCTION (Continued) **S105200442**

Action Status: WAVACC
Action Date: 12/30/1992
Response Action Outcome: Not reported

Action Type: A Notice sent to a Potentially Responsible Party (PRP)
Action Status: A MassDEP piece of correspondence was issued (approvals, NORs, etc.
Action Date: 4/9/1991
Response Action Outcome: Not reported

Action Type: TREGS
Action Status: WAVREC
Action Date: 7/15/1992
Response Action Outcome: Not reported

Action Type: TREGS
Action Status: WCSPRM
Action Date: 8/2/1996
Response Action Outcome: Not reported

Action Type: TREGS
Action Status: REMSIT
Action Date: 8/26/1996
Response Action Outcome: Not reported

LUST:

Facility:
Name: B&C CONSTRUCTION
Address: 600 PARK ST
City,State,Zip: STOUGHTON, MA 02072
Current Status: **Waiver Completion Statement, Permanent**
Release Tracking Number/Current Status: 4-0001028 / WCSPRM
Status Date: 08/02/1996
Source Type: UST
Release Town: STOUGHTON
Notification Date: 01/15/1991
Category: NONE
Associated ID: Not reported
Phase: Not reported
Response Action Outcome: -
Oil Or Haz Material: Oil

Location Type: FORMER
Location Type: COMMERCIAL
Source: AST
Source: UST

Click here to access the MA DEP site for this facility:

Chemicals:
Chemical: PETROLEUM
Quantity: Not reported

Actions:

B&C CONSTRUCTION (Continued) **S105200442**

Action Type: Release Disposition
Action Status: Valid Transition Site
Action Date: 1/15/1991
Response Action Outcome: Not reported

Action Type: An activity type that is related to an Audit
Action Status: NAFNVD
Action Date: 10/1/1992
Response Action Outcome: Not reported

Action Type: A Notice sent to a Potentially Responsible Party (PRP)
Action Status: A MassDEP piece of correspondence was issued (approvals, NORs, etc.
Action Date: 11/27/1990
Response Action Outcome: Not reported

Action Type: TREGS
Action Status: WAVSIG
Action Date: 12/21/1992
Response Action Outcome: Not reported

Action Type: TREGS
Action Status: WAVACC
Action Date: 12/30/1992
Response Action Outcome: Not reported

Action Type: A Notice sent to a Potentially Responsible Party (PRP)
Action Status: A MassDEP piece of correspondence was issued (approvals, NORs, etc.
Action Date: 4/9/1991
Response Action Outcome: Not reported

Action Type: TREGS
Action Status: WAVREC
Action Date: 7/15/1992
Response Action Outcome: Not reported

Action Type: TREGS
Action Status: WCSPRM
Action Date: 8/2/1996
Response Action Outcome: Not reported

Action Type: TREGS
Action Status: REMSIT
Action Date: 8/26/1996
Response Action Outcome: Not reported

Release:
Name: B&C CONSTRUCTION
Address: 600 PARK ST
City,State,Zip: STOUGHTON, MA 02072
Release Tracking Number/Current Status: 4-0001028 / WCSPRM
Primary ID: Not reported
Official City: STOUGHTON
Notification: 01/15/1991
Category: NONE
Status Date: 08/02/1996
Phase: Not reported

B&C CONSTRUCTION (Continued) **S105200442**

Response Action Outcome: -
Oil / Haz Material Type: Oil

Click here to access the MA DEP site for this facility:

Actions:

Action Type: Release Disposition
Action Status: Valid Transition Site
Action Date: 1/15/1991
Response Action Outcome: Not reported

Action Type: An activity type that is related to an Audit
Action Status: NAFNVD
Action Date: 10/1/1992
Response Action Outcome: Not reported

Action Type: A Notice sent to a Potentially Responsible Party (PRP)
Action Status: A MassDEP piece of correspondence was issued (approvals, NORs, etc.
Action Date: 11/27/1990
Response Action Outcome: Not reported

Action Type: TREGS
Action Status: WAVSIG
Action Date: 12/21/1992
Response Action Outcome: Not reported

Action Type: TREGS
Action Status: WAVACC
Action Date: 12/30/1992
Response Action Outcome: Not reported

Action Type: A Notice sent to a Potentially Responsible Party (PRP)
Action Status: A MassDEP piece of correspondence was issued (approvals, NORs, etc.
Action Date: 4/9/1991
Response Action Outcome: Not reported

Action Type: TREGS
Action Status: WAVREC
Action Date: 7/15/1992
Response Action Outcome: Not reported

Action Type: TREGS
Action Status: WCSPRM
Action Date: 8/2/1996
Response Action Outcome: Not reported

Action Type: TREGS
Action Status: REMSIT
Action Date: 8/26/1996
Response Action Outcome: Not reported

Chemicals:

Chemical: PETROLEUM
Quantity: Not reported
Location Type: FORMER
Location Type: COMMERCIAL

B&C CONSTRUCTION (Continued) **S105200442**

Source: AST
Source: UST

C11 **NO LOCATION AID** **MA SHWS** **S102088503**
SSE **600 PARK ST** **MA LUST** **N/A**
1/4-1/2 **STOUGHTON, MA 02072** **MA RELEASE**
0.312 mi.
1645 ft. **Site 2 of 2 in cluster C**

Relative:
Lower

Actual:
237 ft.

SHWS:
Name: NO LOCATION AID
Address: 600 PARK ST
City,State,Zip: STOUGHTON, MA 020720000
Facility ID: 4-0011625
Source Type: ABANCAP
Release Town: STOUGHTON
Notification Date: 08/29/1995
Category: 72 HR
Associated ID: Not reported
Current Status: RAONR
Status Date: 08/02/1996
Phase: Not reported
Response Action Outcome: Not reported
Oil Or Haz Material: Oil

LUST:

Facility:
Name: NO LOCATION AID
Address: 600 PARK ST
City,State,Zip: STOUGHTON, MA 020720000
Current Status: **Response Action Outcome Not Required**
Release Tracking Number/Current Status: 4-0011625 / RAONR
Status Date: 08/02/1996
Source Type: UST
Release Town: STOUGHTON
Notification Date: 08/29/1995
Category: 72 HR
Associated ID: Not reported
Phase: Not reported
Response Action Outcome: -
Oil Or Haz Material: Oil

Location Type: COMMERCIAL
Source: UST
Source: ABANCAP

Click here to access the MA DEP site for this facility:

Chemicals:
Chemical: DIESEL FUEL
Quantity: 11600 milligrams per kilogram

Actions:
Action Type: Immediate Response Action
Action Status: Completion Statement Received

NO LOCATION AID (Continued) **S102088503**

Action Date: 10/27/1995
Response Action Outcome: Not reported

Action Type: RNF
Action Status: Reportable Release under MGL 21E
Action Date: 10/27/1995
Response Action Outcome: Not reported

Action Type: RAO Not Required
Action Status: Linked to a Transition Site - Obsolete Status
Action Date: 8/2/1996
Response Action Outcome: Not reported

Action Type: Immediate Response Action
Action Status: Oral Approval of Plan or Action
Action Date: 8/29/1995
Response Action Outcome: Not reported

Action Type: Release Disposition
Action Status: Reportable Release under MGL 21E
Action Date: 8/29/1995
Response Action Outcome: Not reported

Action Type: Immediate Response Action
Action Status: Written Approval of Plan
Action Date: 8/29/1995
Response Action Outcome: Not reported

Action Type: RLFA
Action Status: FOLOFF
Action Date: 8/30/1995
Response Action Outcome: Not reported

Action Type: A Notice sent to a Potentially Responsible Party (PRP)
Action Status: A MassDEP piece of correspondence was issued (approvals, NORs, etc.
Action Date: 9/1/1995
Response Action Outcome: Not reported

Release:
Name: NO LOCATION AID
Address: 600 PARK ST
City,State,Zip: STOUGHTON, MA 020720000
Release Tracking Number/Current Status: 4-0011625 / RAONR
Primary ID: Not reported
Official City: STOUGHTON
Notification: 08/29/1995
Category: 72 HR
Status Date: 08/02/1996
Phase: Not reported
Response Action Outcome: -
Oil / Haz Material Type: Oil

Click here to access the MA DEP site for this facility:

Actions:

NO LOCATION AID (Continued) **S102088503**

Action Type: Immediate Response Action
Action Status: Completion Statement Received
Action Date: 10/27/1995
Response Action Outcome: Not reported

Action Type: RNF
Action Status: Reportable Release under MGL 21E
Action Date: 10/27/1995
Response Action Outcome: Not reported

Action Type: RAO Not Required
Action Status: Linked to a Transition Site - Obsolete Status
Action Date: 8/2/1996
Response Action Outcome: Not reported

Action Type: Immediate Response Action
Action Status: Oral Approval of Plan or Action
Action Date: 8/29/1995
Response Action Outcome: Not reported

Action Type: Release Disposition
Action Status: Reportable Release under MGL 21E
Action Date: 8/29/1995
Response Action Outcome: Not reported

Action Type: Immediate Response Action
Action Status: Written Approval of Plan
Action Date: 8/29/1995
Response Action Outcome: Not reported

Action Type: RLFA
Action Status: FOLOFF
Action Date: 8/30/1995
Response Action Outcome: Not reported

Action Type: A Notice sent to a Potentially Responsible Party (PRP)
Action Status: A MassDEP piece of correspondence was issued (approvals, NORs, etc.
Action Date: 9/1/1995
Response Action Outcome: Not reported

Chemicals:
Chemical: DIESEL FUEL
Quantity: 11600 milligrams per kilogram
Location Type: COMMERCIAL
Source: UST
Source: ABANCAP

---

12 **STIVALETTA REALTY TRUST** **MA SHWS S100537146**
SSE **630 PARK ST** **MA RELEASE N/A**
1/4-1/2 **STOUGHTON, MA 02072**
0.372 mi.
1965 ft.

Relative: **Lower**

Actual: **245 ft.**

SHWS:
Name: STIVALETTA REALTY TRUST
Address: 630 PARK ST
City,State,Zip: STOUGHTON, MA 02072

STIVALETTA REALTY TRUST (Continued) **S100537146**

Facility ID:	4-0000818
Source Type:	Not reported
Release Town:	STOUGHTON
Notification Date:	07/15/1993
Category:	NONE
Associated ID:	Not reported
Current Status:	LSPNFA
Status Date:	03/08/1994
Phase:	Not reported
Response Action Outcome:	Not reported
Oil Or Haz Material:	Not reported

Release:

Name:	STIVALETTA REALTY TRUST
Address:	630 PARK ST
City,State,Zip:	STOUGHTON, MA 02072
Release Tracking Number/Current Status:	4-0000818 / LSPNFA
Primary ID:	Not reported
Official City:	STOUGHTON
Notification:	07/15/1993
Category:	NONE
Status Date:	03/08/1994
Phase:	Not reported
Response Action Outcome:	-
Oil / Haz Material Type:	Not reported

Click here to access the MA DEP site for this facility:

Actions:

Action Type:	TREGS
Action Status:	LSPNFA
Action Date:	3/8/1994
Response Action Outcome:	Not reported

Action Type:	Release Disposition
Action Status:	Valid Transition Site
Action Date:	7/15/1993
Response Action Outcome:	Not reported

Chemicals:

Chemical:	UNKNOWN
Quantity:	Not reported

13
West
1/4-1/2
0.372 mi.
1965 ft.

NO LOCATION AID **MA LAST** **S102087817**
21 PARK AVE **MA RELEASE** **N/A**
STOUGHTON, MA 02072

Relative:
Lower

Actual:
248 ft.

LAST:

Name:	NO LOCATION AID
Address:	21 PARK AVE
City,State,Zip:	STOUGHTON, MA 02072
Release Tracking Number/Current Status:	4-0010179 / RAO
Source Type:	AST
Release Town:	STOUGHTON

NO LOCATION AID (Continued) **S102087817**

Notification Date: 12/28/1993
Category: TWO HR
Associated ID: Not reported
Status Date: 12/30/1999
Phase: Not reported
Response Action Outcome: A2 - A permanent solution has been achieved. Contamination has not been reduced to background.
Oil Or Haz Material: Oil

Chemicals:
Chemical: #2 FUEL OIL
Quantity: 15 gallons
Location Type: RESIDNTIAL
Source: AST

Actions:
Action Type: Response Action Outcome - RAO
Action Status: Fee Received - FMCRA Use Only
Action Date: 1/3/2000
Response Action Outcome: A permanent solution has been achieved. Contamination has not been reduced to background.

Action Type: FTLI
Action Status: APPACC
Action Date: 1/5/1999
Response Action Outcome: A permanent solution has been achieved. Contamination has not been reduced to background.

Action Type: RLFA
Action Status: FOLOFF
Action Date: 11/3/1998
Response Action Outcome: A permanent solution has been achieved. Contamination has not been reduced to background.

Action Type: Release Disposition
Action Status: Reportable Release under MGL 21E
Action Date: 12/28/1993
Response Action Outcome: A permanent solution has been achieved. Contamination has not been reduced to background.

Action Type: Response Action Outcome - RAO
Action Status: RAO Statement Received
Action Date: 12/30/1999
Response Action Outcome: A permanent solution has been achieved. Contamination has not been reduced to background.

Action Type: FTLI
Action Status: Action Status or AUL Terminated
Action Date: 12/30/1999
Response Action Outcome: A permanent solution has been achieved. Contamination has not been reduced to background.

Action Type: A Notice sent to a Potentially Responsible Party (PRP)
Action Status: A MassDEP piece of correspondence was issued (approvals, NORs, etc.
Action Date: 12/31/1993
Response Action Outcome: A permanent solution has been achieved. Contamination has not been reduced to background.

NO LOCATION AID (Continued) **S102087817**

Action Type: FTLI
Action Status: APPREC
Action Date: 12/31/1998
Response Action Outcome: A permanent solution has been achieved. Contamination has not been reduced to background.

Action Type: Immediate Response Action
Action Status: Written Plan Received
Action Date: 2/7/1994
Response Action Outcome: A permanent solution has been achieved. Contamination has not been reduced to background.

Action Type: RNF
Action Status: Reportable Release under MGL 21E
Action Date: 2/7/1994
Response Action Outcome: A permanent solution has been achieved. Contamination has not been reduced to background.

Action Type: Immediate Response Action
Action Status: Oral Approval of Plan or Action
Action Date: 6/27/1994
Response Action Outcome: A permanent solution has been achieved. Contamination has not been reduced to background.

Action Type: Response Action Outcome - RAO
Action Status: Level I - Technical Screen Audit
Action Date: 7/6/2005
Response Action Outcome: A permanent solution has been achieved. Contamination has not been reduced to background.

Action Type: Response Action Outcome - RAO
Action Status: Fee Not Required - Fee Credited-FMCRA Use Only
Action Date: 7/9/2000
Response Action Outcome: A permanent solution has been achieved. Contamination has not been reduced to background.

Release:
Name: NO LOCATION AID
Address: 21 PARK AVE
City,State,Zip: STOUGHTON, MA 02072
Release Tracking Number/Current Status: 4-0010179 / RAO
Primary ID: Not reported
Official City: STOUGHTON
Notification: 12/28/1993
Category: TWO HR
Status Date: 12/30/1999
Phase: Not reported
Response Action Outcome: A2 - A permanent solution has been achieved. Contamination has not been reduced to background.
Oil / Haz Material Type: Oil

Click here to access the MA DEP site for this facility:

Actions:
Action Type: Response Action Outcome - RAO

NO LOCATION AID (Continued) **S102087817**

Action Status: Fee Received - FMCRA Use Only
Action Date: 1/3/2000
Response Action Outcome: A permanent solution has been achieved. Contamination has not been reduced to background.

Action Type: FTLI
Action Status: APPACC
Action Date: 1/5/1999
Response Action Outcome: A permanent solution has been achieved. Contamination has not been reduced to background.

Action Type: RLFA
Action Status: FOLOFF
Action Date: 11/3/1998
Response Action Outcome: A permanent solution has been achieved. Contamination has not been reduced to background.

Action Type: Release Disposition
Action Status: Reportable Release under MGL 21E
Action Date: 12/28/1993
Response Action Outcome: A permanent solution has been achieved. Contamination has not been reduced to background.

Action Type: Response Action Outcome - RAO
Action Status: RAO Statement Received
Action Date: 12/30/1999
Response Action Outcome: A permanent solution has been achieved. Contamination has not been reduced to background.

Action Type: FTLI
Action Status: Action Status or AUL Terminated
Action Date: 12/30/1999
Response Action Outcome: A permanent solution has been achieved. Contamination has not been reduced to background.

Action Type: A Notice sent to a Potentially Responsible Party (PRP)
Action Status: A MassDEP piece of correspondence was issued (approvals, NORs, etc.
Action Date: 12/31/1993
Response Action Outcome: A permanent solution has been achieved. Contamination has not been reduced to background.

Action Type: FTLI
Action Status: APPREC
Action Date: 12/31/1998
Response Action Outcome: A permanent solution has been achieved. Contamination has not been reduced to background.

Action Type: Immediate Response Action
Action Status: Written Plan Received
Action Date: 2/7/1994
Response Action Outcome: A permanent solution has been achieved. Contamination has not been reduced to background.

Action Type: RNF
Action Status: Reportable Release under MGL 21E
Action Date: 2/7/1994
Response Action Outcome: A permanent solution has been achieved. Contamination has not been

NO LOCATION AID (Continued) **S102087817**

reduced to background.

Action Type: Immediate Response Action
Action Status: Oral Approval of Plan or Action
Action Date: 6/27/1994
Response Action Outcome: A permanent solution has been achieved. Contamination has not been reduced to background.

Action Type: Response Action Outcome - RAO
Action Status: Level I - Technical Screen Audit
Action Date: 7/6/2005
Response Action Outcome: A permanent solution has been achieved. Contamination has not been reduced to background.

Action Type: Response Action Outcome - RAO
Action Status: Fee Not Required - Fee Credited-FMCRA Use Only
Action Date: 7/9/2000
Response Action Outcome: A permanent solution has been achieved. Contamination has not been reduced to background.

Chemicals:
Chemical: #2 FUEL OIL
Quantity: 15 gallons
Location Type: RESIDNTIAL
Source: AST

---

14 WNW 1/2-1 0.562 mi. 2966 ft. **TRANSFORMER ON POLE AT 68 PLEASANT ST** **MA SHWS S126024893**
68 PLEASANT ST **MA RELEASE N/A**
STOUGHTON, MA 02072

Relative: Lower
Actual: 245 ft.

SHWS:
Name: TRANSFORMER ON POLE AT 68 PLEASANT ST
Address: 68 PLEASANT ST
City,State,Zip: STOUGHTON, MA 020720000
Facility ID: 4-0027963
Source Type: TRANSFORM
Release Town: STOUGHTON
Notification Date: 09/12/2019
Category: TWO HR
Associated ID: Not reported
Current Status: PSNC
Status Date: 11/08/2019
Phase: Not reported
Response Action Outcome: PN
Oil Or Haz Material: Not reported

Release:
Name: TRANSFORMER ON POLE AT 68 PLEASANT ST
Address: 68 PLEASANT ST
City,State,Zip: STOUGHTON, MA 020720000
Release Tracking Number/Current Status: 4-0027963 / PSNC
Primary ID: Not reported
Official City: STOUGHTON
Notification: 09/12/2019
Category: TWO HR

TRANSFORMER ON POLE AT 68 PLEASANT ST (Continued) **S126024893**

Status Date: 11/08/2019
Phase: Not reported
Response Action Outcome: PN - PN
Oil / Haz Material Type: Not reported

Click here to access the MA DEP site for this facility:

Actions:
Action Type: RNFE
Action Status: Transmittal, Notice, or Notification Received
Action Date: 11/8/2019
Response Action Outcome: PN

Action Type: Response Action Outcome - RAO
Action Status: PSNRCD
Action Date: 11/8/2019
Response Action Outcome: PN

Action Type: Release Disposition
Action Status: Reportable Release under MGL 21E
Action Date: 9/12/2019
Response Action Outcome: PN

Action Type: Immediate Response Action
Action Status: Oral Approval of Plan or Action
Action Date: 9/12/2019
Response Action Outcome: PN

Chemicals:
Chemical: Not reported
Quantity: Not reported
Location Type: ROADWAY
Source: TRANSFORM

---

15 WNW 1/2-1 0.612 mi. 3230 ft.

FRAGAS BROS MARKET
105 PORTER ST
STOUGHTON, MA 02072

MA SHWS **S100362251**
MA RELEASE **N/A**

Relative: Lower

Actual: 239 ft.

SHWS:
Name: FRAGAS BROS MARKET
Address: 105 PORTER ST
City,State,Zip: STOUGHTON, MA 02072
Facility ID: 4-0000791
Source Type: Not reported
Release Town: STOUGHTON
Notification Date: 01/15/1990
Category: NONE
Associated ID: Not reported
Current Status: RAO
Status Date: 07/18/2003
Phase: PHASE IV
Response Action Outcome: A2
Oil Or Haz Material: Not reported

FRAGAS BROS MARKET (Continued) **S100362251**

Release:

Name:	FRAGAS BROS MARKET
Address:	105 PORTER ST
City,State,Zip:	STOUGHTON, MA 02072
Release Tracking Number/Current Status:	4-0000791 / RAO
Primary ID:	Not reported
Official City:	STOUGHTON
Notification:	01/15/1990
Category:	NONE
Status Date:	07/18/2003
Phase:	PHASE IV
Response Action Outcome:	A2 - A permanent solution has been achieved. Contamination has not been reduced to background.
Oil / Haz Material Type:	Not reported

Click here to access the MA DEP site for this facility:

Actions:

Action Type:	Release Disposition
Action Status:	Valid Transition Site
Action Date:	1/15/1990
Response Action Outcome:	A permanent solution has been achieved. Contamination has not been reduced to background.
Action Type:	RLFA
Action Status:	FLDRUN
Action Date:	1/21/2009
Response Action Outcome:	A permanent solution has been achieved. Contamination has not been reduced to background.
Action Type:	Phase 2
Action Status:	Scope of Work Received
Action Date:	10/16/2002
Response Action Outcome:	A permanent solution has been achieved. Contamination has not been reduced to background.
Action Type:	Tier Classification
Action Status:	Tier 2 Extension
Action Date:	10/2/2002
Response Action Outcome:	A permanent solution has been achieved. Contamination has not been reduced to background.
Action Type:	Response Action Outcome - RAO
Action Status:	Level I - Technical Screen Audit
Action Date:	11/21/2003
Response Action Outcome:	A permanent solution has been achieved. Contamination has not been reduced to background.
Action Type:	Phase 2
Action Status:	Completion Statement Received
Action Date:	12/31/2002
Response Action Outcome:	A permanent solution has been achieved. Contamination has not been reduced to background.
Action Type:	Phase 3
Action Status:	Completion Statement Received

FRAGAS BROS MARKET (Continued) **S100362251**

Action Date: 12/31/2002
Response Action Outcome: A permanent solution has been achieved. Contamination has not been reduced to background.

Action Type: A Notice sent to a Potentially Responsible Party (PRP)
Action Status: DEPRET
Action Date: 2/1/1991
Response Action Outcome: A permanent solution has been achieved. Contamination has not been reduced to background.

Action Type: Release Abatement Measure
Action Status: Written Plan Received
Action Date: 2/13/2003
Response Action Outcome: A permanent solution has been achieved. Contamination has not been reduced to background.

Action Type: Release Abatement Measure
Action Status: Level I - Technical Screen Audit
Action Date: 2/19/2003
Response Action Outcome: A permanent solution has been achieved. Contamination has not been reduced to background.

Action Type: An activity type that is related to an Audit
Action Status: NOA
Action Date: 3/14/1997
Response Action Outcome: A permanent solution has been achieved. Contamination has not been reduced to background.

Action Type: Phase 4
Action Status: Written Plan Received
Action Date: 3/21/2003
Response Action Outcome: A permanent solution has been achieved. Contamination has not been reduced to background.

Action Type: Response Action Outcome - RAO
Action Status: RAO Statement Received
Action Date: 7/18/2003
Response Action Outcome: A permanent solution has been achieved. Contamination has not been reduced to background.

Action Type: TREGS
Action Status: LSPFA
Action Date: 8/5/1996
Response Action Outcome: A permanent solution has been achieved. Contamination has not been reduced to background.

Action Type: Tier Classification
Action Status: Transmittal, Notice, or Notification Received
Action Date: 8/5/1996
Response Action Outcome: A permanent solution has been achieved. Contamination has not been reduced to background.

Action Type: Phase 1
Action Status: Completion Statement Received
Action Date: 8/5/1996
Response Action Outcome: A permanent solution has been achieved. Contamination has not been reduced to background.

FRAGAS BROS MARKET (Continued) **S100362251**

Action Type: Tier Classification
Action Status: Tier 2 Classification
Action Date: 8/6/1996
Response Action Outcome: A permanent solution has been achieved. Contamination has not been reduced to background.

Action Type: Compliance and Enforcement Action
Action Status: Notice of Non-Compliance Issued
Action Date: 9/4/2002
Response Action Outcome: A permanent solution has been achieved. Contamination has not been reduced to background.

Chemicals:
Chemical: UNKNOWN
Quantity: Not reported

16
South
1/2-1
0.625 mi.
3300 ft.

PRECISION DOOR & WINDOW **MA SHWS S100042055**
466 SUMMER ST **MA RELEASE N/A**
STOUGHTON, MA 02072

Relative:
Lower

Actual:
213 ft.

SHWS:
Name: PRECISION DOOR & WINDOW
Address: 466 SUMMER ST
City,State,Zip: STOUGHTON, MA 02072
Facility ID: 4-0000743
Source Type: UNKNOWN
Release Town: STOUGHTON
Notification Date: 01/15/1990
Category: NONE
Associated ID: Not reported
Current Status: LSPNFA
Status Date: 07/27/1994
Phase: Not reported
Response Action Outcome: Not reported
Oil Or Haz Material: Oil

Release:
Name: PRECISION DOOR & WINDOW
Address: 466 SUMMER ST
City,State,Zip: STOUGHTON, MA 02072
Release Tracking Number/Current Status: 4-0000743 / LSPNFA
Primary ID: Not reported
Official City: STOUGHTON
Notification: 01/15/1990
Category: NONE
Status Date: 07/27/1994
Phase: Not reported
Response Action Outcome: -
Oil / Haz Material Type: Oil

Click here to access the MA DEP site for this facility:

Actions:
Action Type: Release Disposition

PRECISION DOOR & WINDOW (Continued) **S100042055**

Action Status: Valid Transition Site
Action Date: 1/15/1990
Response Action Outcome: Not reported

Action Type: TREGS
Action Status: LSPNFA
Action Date: 7/27/1994
Response Action Outcome: Not reported

Chemicals:
Chemical: PETROLEUM
Quantity: Not reported
Location Type: MANUFACT
Location Type: COMMERCIAL
Source: UNKNOWN

D17 **SHELL (LUCKY STAR PETROLEUM)** **MA SHWS** **U003000299**
West **825 WASHINGTON ST** **MA LUST** **N/A**
1/2-1 **STOUGHTON, MA 02072** **MA UST**
0.654 mi. **MA RELEASE**
3452 ft. **Site 1 of 3 in cluster D** **MA ENF**
MA UIC

Relative:
Lower

Actual:
229 ft.

SHWS:
Name: GETTY SERVICE STATION
Address: 825 WASHINGTON ST
City,State,Zip: STOUGHTON, MA 020720000
Facility ID: 4-0012937
Source Type: UNKNOWN
Release Town: STOUGHTON
Notification Date: 04/04/1997
Category: TWO HR
Associated ID: 4-0012937
Current Status: TIERII
Status Date: 04/08/1998
Phase: PHASE V
Response Action Outcome: Not reported
Oil Or Haz Material: Oil

Name: GETTY SERVICE STATION
Address: 825 WASHINGTON ST
City,State,Zip: STOUGHTON, MA 020720000
Facility ID: 4-0012937
Source Type: TANK
Release Town: STOUGHTON
Notification Date: 04/04/1997
Category: TWO HR
Associated ID: 4-0012937
Current Status: TIERII
Status Date: 04/08/1998
Phase: PHASE V
Response Action Outcome: Not reported
Oil Or Haz Material: Oil

Name: FORMER GETTY STATION
Address: 825 WASHINGTON STREET
City,State,Zip: STOUGHTON, MA 020720000

SHELL (LUCKY STAR PETROLEUM) (Continued) **U003000299**

Facility ID:	4-0024910
Source Type:	TANK
Release Town:	STOUGHTON
Notification Date:	12/04/2013
Category:	72 HR
Associated ID:	Not reported
Current Status:	RAONR
Status Date:	03/03/2015
Phase:	Not reported
Response Action Outcome:	Not reported
Oil Or Haz Material:	Not reported

Name:	FORMER GETTY STATION
Address:	825 WASHINGTON STREET
City,State,Zip:	STOUGHTON, MA 020720000
Facility ID:	4-0024910
Source Type:	UNKNOWN
Release Town:	STOUGHTON
Notification Date:	12/04/2013
Category:	72 HR
Associated ID:	Not reported
Current Status:	RAONR
Status Date:	03/03/2015
Phase:	Not reported
Response Action Outcome:	Not reported
Oil Or Haz Material:	Not reported

LUST:

Facility:

Name:	GETTY SERVICE STATION
Address:	825 WASHINGTON ST
City,State,Zip:	STOUGHTON, MA 020720000
Current Status:	**Response Action Outcome Not Required**
Release Tracking Number/Current Status:	4-0013682 / RAONR
Status Date:	04/08/1998
Source Type:	UST
Release Town:	STOUGHTON
Notification Date:	02/12/1998
Category:	120 DY
Associated ID:	Not reported
Phase:	Not reported
Response Action Outcome:	-
Oil Or Haz Material:	Hazardous Material

Source: UST

Click here to access the MA DEP site for this facility:

Chemicals:

Chemical:	BENZO(A)ANTHRACENE
Quantity:	27 parts per million
Chemical:	BENZO(B)FLUORANTHENE
Quantity:	1.87 parts per million
Chemical:	BENZO(A)PYRENE

SHELL (LUCKY STAR PETROLEUM) (Continued) **U003000299**

Quantity: 27 parts per million
Chemical: EPH
Quantity: 590 parts per million
Chemical: INDENO
Quantity: 27 parts per million
Chemical: NAPHTHALENE
Quantity: 34.2 parts per billion

Actions:

Action Type: Immediate Response Action
Action Status: Status or Interim Report Received
Action Date: 10/14/1998
Response Action Outcome: Not reported

Action Type: Immediate Response Action
Action Status: Status or Interim Report Received
Action Date: 10/3/2001
Response Action Outcome: Not reported

Action Type: Release Abatement Measure
Action Status: Completion Statement Received
Action Date: 10/4/2010
Response Action Outcome: Not reported

Action Type: Immediate Response Action
Action Status: Status or Interim Report Received
Action Date: 10/6/1999
Response Action Outcome: Not reported

Action Type: RNF
Action Status: Reportable Release under MGL 21E
Action Date: 2/12/1998
Response Action Outcome: Not reported

Action Type: Release Disposition
Action Status: Reportable Release under MGL 21E
Action Date: 2/12/1998
Response Action Outcome: Not reported

Action Type: Immediate Response Action
Action Status: Status or Interim Report Received
Action Date: 2/24/2003
Response Action Outcome: Not reported

Action Type: Immediate Response Action
Action Status: Status or Interim Report Received
Action Date: 3/15/2002
Response Action Outcome: Not reported

Action Type: Tier Classification
Action Status: RTN Linked to TCLASS Via Tier Classification Submittal
Action Date: 3/3/2015
Response Action Outcome: Not reported

Action Type: Immediate Response Action
Action Status: Status or Interim Report Received
Action Date: 3/5/2004
Response Action Outcome: Not reported

SHELL (LUCKY STAR PETROLEUM) (Continued) **U003000299**

Action Type:	Immediate Response Action
Action Status:	Status or Interim Report Received
Action Date:	3/7/2001
Response Action Outcome:	Not reported

Action Type:	Immediate Response Action
Action Status:	Status or Interim Report Received
Action Date:	4/12/1999
Response Action Outcome:	Not reported

Action Type:	Tier Classification
Action Status:	Tier 2 Extension
Action Date:	4/22/2003
Response Action Outcome:	Not reported

Action Type:	Tier Classification
Action Status:	Tier 2 Extension
Action Date:	4/4/2014
Response Action Outcome:	Not reported

Action Type:	Tier Classification
Action Status:	RTN Linked to TCLASS Via Tier Classification Submittal
Action Date:	4/8/1998
Response Action Outcome:	Not reported

Action Type:	RAO Not Required
Action Status:	Linked to a Tier Classified Site
Action Date:	4/8/1998
Response Action Outcome:	Not reported

Action Type:	Tier Classification
Action Status:	Tier 2 Classification
Action Date:	4/8/1998
Response Action Outcome:	Not reported

Action Type:	Tier Classification
Action Status:	Transmittal, Notice, or Notification Received
Action Date:	4/8/1998
Response Action Outcome:	Not reported

Action Type:	Tier Classification
Action Status:	Tier 2 Extension
Action Date:	5/20/2004
Response Action Outcome:	Not reported

Action Type:	Tier Classification
Action Status:	RTN Linked to TCLASS Via IRA Completion Statement
Action Date:	6/10/2013
Response Action Outcome:	Not reported

Action Type:	Release Abatement Measure
Action Status:	Completion Statement Received
Action Date:	6/18/1999
Response Action Outcome:	Not reported

Action Type:	A Notice sent to a Potentially Responsible Party (PRP)
Action Status:	A MassDEP piece of correspondence was issued (approvals, NORs, etc.

SHELL (LUCKY STAR PETROLEUM) (Continued) **U003000299**

Action Date: 6/19/1998
Response Action Outcome: Not reported

Action Type: Immediate Response Action
Action Status: Modified Revised or Updated Plan Received
Action Date: 7/16/1998
Response Action Outcome: Not reported

Action Type: Release Abatement Measure
Action Status: Written Plan Received
Action Date: 7/18/2010
Response Action Outcome: Not reported

Action Type: Immediate Response Action
Action Status: Status or Interim Report Received
Action Date: 8/28/2002
Response Action Outcome: Not reported

Action Type: RLFA
Action Status: FOLOFF
Action Date: 8/28/2002
Response Action Outcome: Not reported

Action Type: RLFA
Action Status: FOLOFF
Action Date: 9/25/2002
Response Action Outcome: Not reported

Action Type: Immediate Response Action
Action Status: Status or Interim Report Received
Action Date: 9/27/2000
Response Action Outcome: Not reported

Facility:
Name: GETTY SERVICE STATION
Address: 825 WASHINGTON ST
City,State,Zip: STOUGHTON, MA 020720000
Current Status: **Site has been classified as Tier 2**
Release Tracking Number/Current Status: 4-0012937 / TIERII
Status Date: 04/08/1998
Source Type: UST
Release Town: STOUGHTON
Notification Date: 04/04/1997
Category: TWO HR
Associated ID: 4-0012937
Phase: PHASE V
Response Action Outcome: -
Oil Or Haz Material: Oil

Location Type: COMMERCIAL
Source: TANK
Source: UST
Source: UNKNOWN

SHELL (LUCKY STAR PETROLEUM) (Continued) **U003000299**

Click here to access the MA DEP site for this facility:

Chemicals:
Chemical: GASOLINE
Quantity: Not reported

Actions:
Action Type: Phase 2
Action Status: Scope of Work Received
Action Date: 1/10/2000
Response Action Outcome: Not reported

Action Type: Phase 4
Action Status: Level I - Technical Screen Audit
Action Date: 1/17/2019
Response Action Outcome: Not reported

Action Type: Phase 4
Action Status: Status or Interim Report Received
Action Date: 1/2/2020
Response Action Outcome: Not reported

Action Type: Phase 5
Action Status: RMRINT
Action Date: 1/2/2020
Response Action Outcome: Not reported

Action Type: Phase 4
Action Status: Level I - Technical Screen Audit
Action Date: 1/30/2017
Response Action Outcome: Not reported

Action Type: Release Abatement Measure
Action Status: Written Plan Received
Action Date: 1/4/2013
Response Action Outcome: Not reported

Action Type: Phase 4
Action Status: Status or Interim Report Received
Action Date: 1/6/2021
Response Action Outcome: Not reported

Action Type: Phase 4
Action Status: RMRINT
Action Date: 1/6/2021
Response Action Outcome: Not reported

Action Type: Phase 5
Action Status: Inspection and Monitoring Report Received
Action Date: 10/1/2003
Response Action Outcome: Not reported

Action Type: Immediate Response Action
Action Status: Written Plan Received
Action Date: 10/1/2014

SHELL (LUCKY STAR PETROLEUM) (Continued) **U003000299**

Response Action Outcome: Not reported

Action Type: Phase 5
Action Status: RMRINT
Action Date: 10/16/2009
Response Action Outcome: Not reported

Action Type: Phase 5
Action Status: Remedy Operation Status Report Received
Action Date: 10/16/2009
Response Action Outcome: Not reported

Action Type: Phase 5
Action Status: Remedy Operation Status Report Received
Action Date: 10/18/2007
Response Action Outcome: Not reported

Action Type: Phase 5
Action Status: RMRINT
Action Date: 10/18/2007
Response Action Outcome: Not reported

Action Type: Phase 5
Action Status: Remedy Operation Status Report Received
Action Date: 10/18/2011
Response Action Outcome: Not reported

Action Type: Phase 5
Action Status: RMRINT
Action Date: 10/18/2011
Response Action Outcome: Not reported

Action Type: RLFA
Action Status: FLDRUN
Action Date: 10/18/2013
Response Action Outcome: Not reported

Action Type: Phase 5
Action Status: RMRINI
Action Date: 10/21/2013
Response Action Outcome: Not reported

Action Type: Phase 5
Action Status: Remedy Operation Status Report Received
Action Date: 10/21/2013
Response Action Outcome: Not reported

Action Type: Compliance and Enforcement Action
Action Status: ACOP
Action Date: 10/22/2014
Response Action Outcome: Not reported

Action Type: Immediate Response Action
Action Status: Level I - Technical Screen Audit
Action Date: 10/6/2014
Response Action Outcome: Not reported

SHELL (LUCKY STAR PETROLEUM) (Continued) **U003000299**

Action Type:	Phase 5
Action Status:	Level I - Technical Screen Audit
Action Date:	11/13/2013
Response Action Outcome:	Not reported
Action Type:	Immediate Response Action
Action Status:	Status or Interim Report Received
Action Date:	11/25/1997
Response Action Outcome:	Not reported
Action Type:	Phase 5
Action Status:	Remedy Operation Status Report Received
Action Date:	11/4/2008
Response Action Outcome:	Not reported
Action Type:	Phase 5
Action Status:	RMRINT
Action Date:	11/4/2008
Response Action Outcome:	Not reported
Action Type:	Immediate Response Action
Action Status:	Completion Statement Received
Action Date:	11/5/2015
Response Action Outcome:	Not reported
Action Type:	Immediate Response Action
Action Status:	Level I - Technical Screen Audit
Action Date:	12/1/2015
Response Action Outcome:	Not reported
Action Type:	Immediate Response Action
Action Status:	Status or Interim Report Received
Action Date:	12/12/2014
Response Action Outcome:	Not reported
Action Type:	BOL
Action Status:	Transmittal, Notice, or Notification Received
Action Date:	12/14/2017
Response Action Outcome:	Not reported
Action Type:	Phase 5
Action Status:	RMRINT
Action Date:	12/18/2012
Response Action Outcome:	Not reported
Action Type:	Phase 5
Action Status:	Remedy Operation Status Report Received
Action Date:	12/18/2012
Response Action Outcome:	Not reported
Action Type:	Phase 4
Action Status:	RMRINT
Action Date:	12/19/2018
Response Action Outcome:	Not reported
Action Type:	Phase 4
Action Status:	Status or Interim Report Received

SHELL (LUCKY STAR PETROLEUM) (Continued) **U003000299**

Action Date: 12/19/2018
Response Action Outcome: Not reported

Action Type: Phase 4
Action Status: RMRINT
Action Date: 12/20/2017
Response Action Outcome: Not reported

Action Type: Phase 4
Action Status: Status or Interim Report Received
Action Date: 12/20/2017
Response Action Outcome: Not reported

Action Type: Phase 5
Action Status: Level I - Technical Screen Audit
Action Date: 12/21/2005
Response Action Outcome: Not reported

Action Type: Phase 4
Action Status: Status or Interim Report Received
Action Date: 12/21/2016
Response Action Outcome: Not reported

Action Type: Phase 4
Action Status: RMRINI
Action Date: 12/21/2016
Response Action Outcome: Not reported

Action Type: Immediate Response Action
Action Status: Level I - Technical Screen Audit
Action Date: 12/29/2020
Response Action Outcome: Not reported

Action Type: RLFA
Action Status: FLDRUN
Action Date: 12/7/2011
Response Action Outcome: Not reported

Action Type: Phase 5
Action Status: Remedy Operation Status Report Received
Action Date: 12/8/2010
Response Action Outcome: Not reported

Action Type: Phase 5
Action Status: RMRINT
Action Date: 12/8/2010
Response Action Outcome: Not reported

Action Type: Immediate Response Action
Action Status: Completion Statement Received
Action Date: 2/12/1998
Response Action Outcome: Not reported

Action Type: Immediate Response Action
Action Status: Status or Interim Report Received
Action Date: 2/17/2020
Response Action Outcome: Not reported

SHELL (LUCKY STAR PETROLEUM) (Continued) **U003000299**

Action Type: Immediate Response Action
Action Status: Status or Interim Report Received
Action Date: 2/6/2019
Response Action Outcome: Not reported

Action Type: Immediate Response Action
Action Status: Status or Interim Report Received
Action Date: 2/8/2017
Response Action Outcome: Not reported

Action Type: Immediate Response Action
Action Status: Status or Interim Report Received
Action Date: 2/9/2018
Response Action Outcome: Not reported

Action Type: BOL
Action Status: Transmittal, Notice, or Notification Received
Action Date: 3/14/2013
Response Action Outcome: Not reported

Action Type: Phase 2
Action Status: Notice of Delay in Meeting RA Deadline Received
Action Date: 3/21/2000
Response Action Outcome: Not reported

Action Type: Tier Classification
Action Status: RTN Linked to TCLASS Via Tier Classification Submittal
Action Date: 3/3/2015
Response Action Outcome: Not reported

Action Type: Phase 5
Action Status: Inspection and Monitoring Report Received
Action Date: 3/5/2004
Response Action Outcome: Not reported

Action Type: Immediate Response Action
Action Status: Completion Statement Received
Action Date: 3/5/2021
Response Action Outcome: Not reported

Action Type: Phase 5
Action Status: RMRINT
Action Date: 4/11/2007
Response Action Outcome: Not reported

Action Type: Phase 5
Action Status: Remedy Operation Status Report Received
Action Date: 4/11/2007
Response Action Outcome: Not reported

Action Type: Phase 5
Action Status: RMRINT
Action Date: 4/2/2009
Response Action Outcome: Not reported

Action Type: Phase 5
Action Status: Remedy Operation Status Report Received

SHELL (LUCKY STAR PETROLEUM) (Continued) **U003000299**

Action Date: 4/2/2009
Response Action Outcome: Not reported

Action Type: Phase 5
Action Status: Remedy Operation Status Report Received
Action Date: 4/20/2012
Response Action Outcome: Not reported

Action Type: Phase 5
Action Status: RMRINT
Action Date: 4/20/2012
Response Action Outcome: Not reported

Action Type: Tier Classification
Action Status: Tier 2 Extension
Action Date: 4/22/2003
Response Action Outcome: Not reported

Action Type: Phase 4
Action Status: Completion Statement Received
Action Date: 4/22/2003
Response Action Outcome: Not reported

Action Type: Phase 5
Action Status: Remedy Operation Status Report Received
Action Date: 4/30/2010
Response Action Outcome: Not reported

Action Type: Phase 5
Action Status: RMRINT
Action Date: 4/30/2010
Response Action Outcome: Not reported

Action Type: Release Disposition
Action Status: Reportable Release under MGL 21E
Action Date: 4/4/1997
Response Action Outcome: Not reported

Action Type: BOL
Action Status: SHPTMP
Action Date: 4/4/2013
Response Action Outcome: Not reported

Action Type: Tier Classification
Action Status: Tier 2 Extension
Action Date: 4/4/2014
Response Action Outcome: Not reported

Action Type: Phase 5
Action Status: NOTROS
Action Date: 4/4/2014
Response Action Outcome: Not reported

Action Type: Tier Classification
Action Status: Transmittal, Notice, or Notification Received
Action Date: 4/8/1998
Response Action Outcome: Not reported

SHELL (LUCKY STAR PETROLEUM) (Continued) **U003000299**

Action Type: Tier Classification
Action Status: Tier 2 Classification
Action Date: 4/8/1998
Response Action Outcome: Not reported

Action Type: Phase 1
Action Status: Completion Statement Received
Action Date: 4/8/1998
Response Action Outcome: Not reported

Action Type: Tier Classification
Action Status: RTN Linked to TCLASS Via Tier Classification Submittal
Action Date: 4/8/1998
Response Action Outcome: Not reported

Action Type: Phase 5
Action Status: Remedy Operation Status Report Received
Action Date: 5/1/2008
Response Action Outcome: Not reported

Action Type: Phase 5
Action Status: RMRINT
Action Date: 5/1/2008
Response Action Outcome: Not reported

Action Type: Immediate Response Action
Action Status: Level I - Technical Screen Audit
Action Date: 5/11/2015
Response Action Outcome: Not reported

Action Type: Compliance and Enforcement Action
Action Status: Interim Deadline Letter Issued
Action Date: 5/14/2014
Response Action Outcome: Not reported

Action Type: Compliance and Enforcement Action
Action Status: Notice of Enforcement Conference
Action Date: 5/14/2014
Response Action Outcome: Not reported

Action Type: A Notice sent to a Potentially Responsible Party (PRP)
Action Status: A MassDEP piece of correspondence was issued (approvals, NORs, etc.
Action Date: 5/20/1997
Response Action Outcome: Not reported

Action Type: Tier Classification
Action Status: Tier 2 Extension
Action Date: 5/20/2004
Response Action Outcome: Not reported

Action Type: Immediate Response Action
Action Status: Written Plan Received
Action Date: 5/28/1997
Response Action Outcome: Not reported

Action Type: RNF
Action Status: Reportable Release under MGL 21E

SHELL (LUCKY STAR PETROLEUM) (Continued) **U003000299**

Action Date: 5/28/1997
Response Action Outcome: Not reported

Action Type: Release Abatement Measure
Action Status: Completion Statement Received
Action Date: 5/28/2013
Response Action Outcome: Not reported

Action Type: Immediate Response Action
Action Status: Level I - Technical Screen Audit
Action Date: 5/3/2017
Response Action Outcome: Not reported

Action Type: Release Abatement Measure
Action Status: Level I - Technical Screen Audit
Action Date: 5/30/2013
Response Action Outcome: Not reported

Action Type: Phase 5
Action Status: RMRINT
Action Date: 5/6/2013
Response Action Outcome: Not reported

Action Type: Phase 5
Action Status: Remedy Operation Status Report Received
Action Date: 5/6/2013
Response Action Outcome: Not reported

Action Type: Immediate Response Action
Action Status: Status or Interim Report Received
Action Date: 5/6/2015
Response Action Outcome: Not reported

Action Type: Tier Classification
Action Status: RTN Linked to TCLASS Via IRA Completion Statement
Action Date: 6/10/2013
Response Action Outcome: Not reported

Action Type: Phase 4
Action Status: Written Plan Received
Action Date: 6/13/2016
Response Action Outcome: Not reported

Action Type: Release Abatement Measure
Action Status: Completion Statement Received
Action Date: 6/18/1999
Response Action Outcome: Not reported

Action Type: Phase 4
Action Status: Status or Interim Report Received
Action Date: 6/18/2018
Response Action Outcome: Not reported

Action Type: Phase 4
Action Status: RMRINT
Action Date: 6/18/2018
Response Action Outcome: Not reported

SHELL (LUCKY STAR PETROLEUM) (Continued) **U003000299**

Action Type: Phase 4
Action Status: RMRINT
Action Date: 6/19/2019
Response Action Outcome: Not reported

Action Type: Phase 4
Action Status: Status or Interim Report Received
Action Date: 6/19/2019
Response Action Outcome: Not reported

Action Type: Phase 3
Action Status: Revised Statement or Transmittal Received
Action Date: 6/2/2015
Response Action Outcome: Not reported

Action Type: Phase 2
Action Status: Revised Statement or Transmittal Received
Action Date: 6/2/2015
Response Action Outcome: Not reported

Action Type: Phase 4
Action Status: Level I - Technical Screen Audit
Action Date: 6/21/2016
Response Action Outcome: Not reported

Action Type: Phase 2
Action Status: Level I - Technical Screen Audit
Action Date: 6/4/2015
Response Action Outcome: Not reported

Action Type: Phase 3
Action Status: Level I - Technical Screen Audit
Action Date: 6/4/2015
Response Action Outcome: Not reported

Action Type: Phase 4
Action Status: RMRINT
Action Date: 6/5/2017
Response Action Outcome: Not reported

Action Type: Phase 4
Action Status: Status or Interim Report Received
Action Date: 6/5/2017
Response Action Outcome: Not reported

Action Type: Phase 5
Action Status: Remedy Operation Status Report Received
Action Date: 7/12/2011
Response Action Outcome: Not reported

Action Type: Phase 5
Action Status: RMRINT
Action Date: 7/12/2011
Response Action Outcome: Not reported

Action Type: Immediate Response Action
Action Status: Status or Interim Report Received

SHELL (LUCKY STAR PETROLEUM) (Continued) **U003000299**

Action Date: 7/20/2018
Response Action Outcome: Not reported

Action Type: Immediate Response Action
Action Status: Modified Revised or Updated Plan Received
Action Date: 7/21/1997
Response Action Outcome: Not reported

Action Type: Phase 4
Action Status: Status or Interim Report Received
Action Date: 7/8/2020
Response Action Outcome: Not reported

Action Type: Phase 4
Action Status: RMRINT
Action Date: 7/8/2020
Response Action Outcome: Not reported

Action Type: Immediate Response Action
Action Status: Oral Approval of Plan or Action
Action Date: 8/14/1997
Response Action Outcome: Not reported

Action Type: Immediate Response Action
Action Status: Status or Interim Report Received
Action Date: 8/19/2019
Response Action Outcome: Not reported

Action Type: Immediate Response Action
Action Status: Status or Interim Report Received
Action Date: 8/22/1997
Response Action Outcome: Not reported

Action Type: Immediate Response Action
Action Status: Imminent Hazard Evaluation Received
Action Date: 8/22/1997
Response Action Outcome: Not reported

Action Type: Immediate Response Action
Action Status: Status or Interim Report Received
Action Date: 8/24/2020
Response Action Outcome: Not reported

Action Type: Immediate Response Action
Action Status: Status or Interim Report Received
Action Date: 8/4/2017
Response Action Outcome: Not reported

Action Type: Phase 2
Action Status: Completion Statement Received
Action Date: 8/7/2000
Response Action Outcome: Not reported

Action Type: Phase 2
Action Status: Scope of Work Received
Action Date: 8/8/2014
Response Action Outcome: Not reported

SHELL (LUCKY STAR PETROLEUM) (Continued) **U003000299**

Action Type: Phase 3
Action Status: Completion Statement Received
Action Date: 9/14/2000
Response Action Outcome: Not reported

Action Type: Compliance and Enforcement Action
Action Status: Interim Deadline Letter Issued
Action Date: 9/25/2014
Response Action Outcome: Not reported

Action Type: Phase 5
Action Status: Inspection and Monitoring Report Received
Action Date: 9/27/2004
Response Action Outcome: Not reported

Action Type: Compliance and Enforcement Action
Action Status: Interim Deadline Letter Issued
Action Date: 9/3/2014
Response Action Outcome: Not reported

Action Type: Immediate Response Action
Action Status: Level I - Technical Screen Audit
Action Date: 9/4/2018
Response Action Outcome: Not reported

Facility:
Name: GETTY SERVICE STATION
Address: 825 WASHINGTON ST
City,State,Zip: STOUGHTON, MA 020720000
Current Status: **Response Action Outcome Not Required**
Release Tracking Number/Current Status: 4-0013560 / RAONR
Status Date: 04/08/1998
Source Type: UST
Release Town: STOUGHTON
Notification Date: 12/17/1997
Category: 72 HR
Associated ID: Not reported
Phase: PHASE V
Response Action Outcome: -
Oil Or Haz Material: Oil

Location Type: COMMERCIAL
Source: UST

Click here to access the MA DEP site for this facility:

Chemicals:
Chemical: GASOLINE
Quantity: 12 inches

Actions:
Action Type: Phase 5
Action Status: RMRINT
Action Date: 10/11/2006

SHELL (LUCKY STAR PETROLEUM) (Continued) **U003000299**

Response Action Outcome: Not reported

Action Type: Phase 5
Action Status: Remedy Operation Status Report Received
Action Date: 10/11/2006
Response Action Outcome: Not reported

Action Type: Immediate Response Action
Action Status: Status or Interim Report Received
Action Date: 10/14/1998
Response Action Outcome: Not reported

Action Type: Phase 5
Action Status: Inspection and Monitoring Report Received
Action Date: 10/20/2005
Response Action Outcome: Not reported

Action Type: Immediate Response Action
Action Status: Status or Interim Report Received
Action Date: 10/3/2001
Response Action Outcome: Not reported

Action Type: Immediate Response Action
Action Status: Status or Interim Report Received
Action Date: 10/6/1999
Response Action Outcome: Not reported

Action Type: Immediate Response Action
Action Status: Oral Approval of Plan or Action
Action Date: 12/17/1997
Response Action Outcome: Not reported

Action Type: Release Disposition
Action Status: Reportable Release under MGL 21E
Action Date: 12/17/1997
Response Action Outcome: Not reported

Action Type: A Notice sent to a Potentially Responsible Party (PRP)
Action Status: A MassDEP piece of correspondence was issued (approvals, NORs, etc.
Action Date: 12/31/1997
Response Action Outcome: Not reported

Action Type: Immediate Response Action
Action Status: Written Plan Received
Action Date: 2/12/1998
Response Action Outcome: Not reported

Action Type: RNF
Action Status: Reportable Release under MGL 21E
Action Date: 2/12/1998
Response Action Outcome: Not reported

Action Type: Immediate Response Action
Action Status: Status or Interim Report Received
Action Date: 2/24/2003
Response Action Outcome: Not reported

SHELL (LUCKY STAR PETROLEUM) (Continued) **U003000299**

Action Type: Immediate Response Action
Action Status: Status or Interim Report Received
Action Date: 3/15/2002
Response Action Outcome: Not reported

Action Type: RLFA
Action Status: FOLOFF
Action Date: 3/21/2002
Response Action Outcome: Not reported

Action Type: Tier Classification
Action Status: RTN Linked to TCLASS Via Tier Classification Submittal
Action Date: 3/3/2015
Response Action Outcome: Not reported

Action Type: Immediate Response Action
Action Status: Status or Interim Report Received
Action Date: 3/5/2004
Response Action Outcome: Not reported

Action Type: Immediate Response Action
Action Status: Status or Interim Report Received
Action Date: 3/7/2001
Response Action Outcome: Not reported

Action Type: Phase 5
Action Status: Inspection and Monitoring Report Received
Action Date: 3/8/2005
Response Action Outcome: Not reported

Action Type: Immediate Response Action
Action Status: Completion Statement Received
Action Date: 3/8/2005
Response Action Outcome: Not reported

Action Type: Immediate Response Action
Action Status: Status or Interim Report Received
Action Date: 3/9/2000
Response Action Outcome: Not reported

Action Type: Immediate Response Action
Action Status: Status or Interim Report Received
Action Date: 4/12/1999
Response Action Outcome: Not reported

Action Type: Immediate Response Action
Action Status: Status or Interim Report Received
Action Date: 4/16/1998
Response Action Outcome: Not reported

Action Type: Phase 5
Action Status: Inspection and Monitoring Report Received
Action Date: 4/20/2006
Response Action Outcome: Not reported

Action Type: Tier Classification
Action Status: Tier 2 Extension

SHELL (LUCKY STAR PETROLEUM) (Continued) **U003000299**

Action Date: 4/22/2003
Response Action Outcome: Not reported

Action Type: Tier Classification
Action Status: Tier 2 Extension
Action Date: 4/4/2014
Response Action Outcome: Not reported

Action Type: Tier Classification
Action Status: Tier 2 Classification
Action Date: 4/8/1998
Response Action Outcome: Not reported

Action Type: Tier Classification
Action Status: RTN Linked to TCLASS Via Tier Classification Submittal
Action Date: 4/8/1998
Response Action Outcome: Not reported

Action Type: RAO Not Required
Action Status: Linked to a Tier Classified Site
Action Date: 4/8/1998
Response Action Outcome: Not reported

Action Type: Tier Classification
Action Status: Transmittal, Notice, or Notification Received
Action Date: 4/8/1998
Response Action Outcome: Not reported

Action Type: Tier Classification
Action Status: Tier 2 Extension
Action Date: 5/20/2004
Response Action Outcome: Not reported

Action Type: Tier Classification
Action Status: RTN Linked to TCLASS Via IRA Completion Statement
Action Date: 6/10/2013
Response Action Outcome: Not reported

Action Type: Release Abatement Measure
Action Status: Completion Statement Received
Action Date: 6/18/1999
Response Action Outcome: Not reported

Action Type: Immediate Response Action
Action Status: Modified Revised or Updated Plan Received
Action Date: 7/16/1998
Response Action Outcome: Not reported

Action Type: Immediate Response Action
Action Status: Status or Interim Report Received
Action Date: 8/28/2002
Response Action Outcome: Not reported

Action Type: Immediate Response Action
Action Status: Status or Interim Report Received
Action Date: 8/29/2003
Response Action Outcome: Not reported

SHELL (LUCKY STAR PETROLEUM) (Continued) **U003000299**

Action Type:	Immediate Response Action
Action Status:	Status or Interim Report Received
Action Date:	9/27/2000
Response Action Outcome:	Not reported

Action Type:	Immediate Response Action
Action Status:	Status or Interim Report Received
Action Date:	9/27/2004
Response Action Outcome:	Not reported

Facility:

Name:	FORMER GETTY STATION
Address:	825 WASHINGTON STREET
City,State,Zip:	STOUGHTON, MA 020720000
Current Status:	**Response Action Outcome Not Required**
Release Tracking Number/Current Status:	4-0024910 / RAONR
Status Date:	03/03/2015
Source Type:	UST
Release Town:	STOUGHTON
Notification Date:	12/04/2013
Category:	72 HR
Associated ID:	Not reported
Phase:	Not reported
Response Action Outcome:	-
Oil Or Haz Material:	Not reported

Location Type:	COMMERCIAL
Location Type:	RESIDNTIAL
Source:	TANK
Source:	UNKNOWN
Source:	UST

Click here to access the MA DEP site for this facility:

Chemicals:

Chemical:	WEATHERED GASOLINE PRODUCT
Quantity:	36 inches
Chemical:	NAPL
Quantity:	12 inches

Actions:

Action Type:	Immediate Response Action
Action Status:	Status or Interim Report Received
Action Date:	1/27/2016
Response Action Outcome:	Not reported

Action Type:	RNFE
Action Status:	Transmittal, Notice, or Notification Received
Action Date:	1/6/2014
Response Action Outcome:	Not reported

Action Type:	Immediate Response Action
Action Status:	Written Plan Received
Action Date:	1/6/2014

SHELL (LUCKY STAR PETROLEUM) (Continued) **U003000299**

Response Action Outcome: Not reported

Action Type: Immediate Response Action
Action Status: Level I - Technical Screen Audit
Action Date: 1/6/2014
Response Action Outcome: Not reported

Action Type: A Notice sent to a Potentially Responsible Party (PRP)
Action Status: A MassDEP piece of correspondence was issued (approvals, NORs, etc.
Action Date: 12/10/2013
Response Action Outcome: Not reported

Action Type: Immediate Response Action
Action Status: Oral Plan Denied and/or Written Plan Requested
Action Date: 12/10/2013
Response Action Outcome: Not reported

Action Type: Immediate Response Action
Action Status: Oral Approval of Plan or Action
Action Date: 12/4/2013
Response Action Outcome: Not reported

Action Type: Release Disposition
Action Status: Reportable Release under MGL 21E
Action Date: 12/4/2013
Response Action Outcome: Not reported

Action Type: Immediate Response Action
Action Status: Status or Interim Report Received
Action Date: 2/10/2015
Response Action Outcome: Not reported

Action Type: Immediate Response Action
Action Status: Level I - Technical Screen Audit
Action Date: 2/13/2015
Response Action Outcome: Not reported

Action Type: Immediate Response Action
Action Status: Status or Interim Report Received
Action Date: 3/10/2014
Response Action Outcome: Not reported

Action Type: Immediate Response Action
Action Status: Level I - Technical Screen Audit
Action Date: 3/24/2014
Response Action Outcome: Not reported

Action Type: Tier Classification
Action Status: RTN Linked to TCLASS Via Tier Classification Submittal
Action Date: 3/3/2015
Response Action Outcome: Not reported

Action Type: RAO Not Required
Action Status: Linked to a Tier Classified Site
Action Date: 3/3/2015
Response Action Outcome: Not reported

SHELL (LUCKY STAR PETROLEUM) (Continued) **U003000299**

Action Type: Tier Classification
Action Status: Tier 2 Extension
Action Date: 4/22/2003
Response Action Outcome: Not reported

Action Type: Tier Classification
Action Status: Tier 2 Extension
Action Date: 4/4/2014
Response Action Outcome: Not reported

Action Type: Tier Classification
Action Status: RTN Linked to TCLASS Via Tier Classification Submittal
Action Date: 4/8/1998
Response Action Outcome: Not reported

Action Type: Tier Classification
Action Status: Tier 2 Classification
Action Date: 4/8/1998
Response Action Outcome: Not reported

Action Type: Tier Classification
Action Status: Transmittal, Notice, or Notification Received
Action Date: 4/8/1998
Response Action Outcome: Not reported

Action Type: Tier Classification
Action Status: Tier 2 Extension
Action Date: 5/20/2004
Response Action Outcome: Not reported

Action Type: Tier Classification
Action Status: RTN Linked to TCLASS Via IRA Completion Statement
Action Date: 6/10/2013
Response Action Outcome: Not reported

Action Type: Immediate Response Action
Action Status: Status or Interim Report Received
Action Date: 8/10/2015
Response Action Outcome: Not reported

Action Type: Immediate Response Action
Action Status: Status or Interim Report Received
Action Date: 8/10/2016
Response Action Outcome: Not reported

Action Type: Immediate Response Action
Action Status: Level I - Technical Screen Audit
Action Date: 8/12/2014
Response Action Outcome: Not reported

Action Type: Immediate Response Action
Action Status: Level I - Technical Screen Audit
Action Date: 8/20/2015
Response Action Outcome: Not reported

Action Type: Immediate Response Action
Action Status: Status or Interim Report Received

SHELL (LUCKY STAR PETROLEUM) (Continued) **U003000299**

Action Date: 8/8/2014
Response Action Outcome: Not reported

UST:

Facility:
Name: SHELL (LUCKY STAR PETROLEUM)
Address: 825 WASHINGTON ST
City,State,Zip: STOUGHTON, MA 02072
Facility ID: 12683
Owner Id: 10704
Owner: JACK & GILBERTE INC
Owner Address: 825 WASHINGTON ST
Owner City,St,Zip: STOUGHTON, MA 02072
Telephone: 7813440700
Description: Retail Motor Vehicle Fuel
Facility address 2: Not reported
Owner address 2: Not reported
Latitude: 42.12320
Longitude: -71.10188
Contact name: Saeed Rahman
Contact address1: 683 turnpike Street
Contact address2: Not reported
Contact city: Canton
Contact state: MA
Contact zip: 02021
Contact email: hibafuel@gmail.com
Update: 2019-02-12 00:00:00
Update by: Erin Swallow
Fac status: OPEN

Tank ID: 1
Tank Status: **Tank Removed**
Status Date: 09/24/1997
Date Installed: 01/01/1975
Capacity: 8000.00000
Contents: Gasoline
Tank Usage: Motor Vehi
Tank Leak Detection: Manual Tank Gauging (1,000G or more capacity tank)
Pipe Leak Detection: Quarterly visual inspection and annual product line tightness test
Latitude: Not reported
Longitude: Not reported
Tank construct: Single-walled non-corrodible (including "composite") material (cathodic protection not required)
Pipe construct: Not reported
Ptype: Not reported
Number of compartment: Not reported
Pipe install date: Not reported
Pipe leak install date: Not reported
Submersible sump: N
Submersible sump install date: Not reported
Turbine sump: N
Turbine sump sensor: N
Intermediate sump: N
Intermediate sump sensor: N
Spill bucket installed date: Not reported

SHELL (LUCKY STAR PETROLEUM) (Continued) **U003000299**

Spill bucket sensor: N
Overfill protect install: Not reported
Overfill protect type: Not reported
Automatic line leak detect: Not reported
Tank corrosion type: Not reported
Leak corrosion type: Not reported

Tank ID: 10
Tank Status: In Use
Status Date: Not reported
Date Installed: 01/22/2013
Capacity: 3666.00000
Contents: Gasoline
Tank Usage: Motor Vehi
Tank Leak Detection: Continuous Interstitial Monitoring
Pipe Leak Detection: Continuous Interstitial Space Monitoring
Latitude: 42.12332
Longitude: -71.10183
Tank construct: Double-walled non-corrodible (including "composite") material (cathodic protection not required)
Pipe construct: Double-walled non-corrodible material (No corrosion protection required)
Ptype: Pressurized piping system with mechanical automatic line leak detection
Number of compartment: 3
Pipe install date: 01/22/2013
Pipe leak install date: 01/22/2013
Submersible sump: Y
Submersible sump install date: 01/22/2013
Turbine sump: Y
Turbine sump sensor: Y
Intermediate sump: N
Intermediate sump sensor: N
Spill bucket installed date: 01/22/2013
Spill bucket sensor: N
Overfill protect install: 01/22/2013
Overfill protect type: Automatic shut-off valve
Automatic line leak detect: 01/22/2013
Tank corrosion type: Not reported
Leak corrosion type: Not reported

Tank ID: 10
Tank Status: In Use
Status Date: Not reported
Date Installed: 01/22/2013
Capacity: 3666.00000
Contents: Diesel
Tank Usage: Motor Vehi
Tank Leak Detection: Continuous Interstitial Monitoring
Pipe Leak Detection: Continuous Interstitial Space Monitoring
Latitude: 42.12332
Longitude: -71.10183
Tank construct: Double-walled non-corrodible (including "composite") material (cathodic protection not required)
Pipe construct: Double-walled non-corrodible material (No corrosion protection required)
Ptype: Pressurized piping system with mechanical automatic line leak detection
Number of compartment: 3
Pipe install date: 01/22/2013
Pipe leak install date: 01/22/2013

SHELL (LUCKY STAR PETROLEUM) (Continued) **U003000299**

Submersible sump: Y
Submersible sump install date: 01/22/2013
Turbine sump: Y
Turbine sump sensor: Y
Intermediate sump: N
Intermediate sump sensor: N
Spill bucket installed date: 01/22/2013
Spill bucket sensor: N
Overfill protect install: 01/22/2013
Overfill protect type: Automatic shut-off valve
Automatic line leak detect: 01/22/2013
Tank corrosion type: Not reported
Leak corrosion type: Not reported

Tank ID: 2
Tank Status: Tank Removed
Status Date: 09/24/1997
Date Installed: 01/01/1975
Capacity: 4000.00000
Contents: Gasoline
Tank Usage: Motor Vehi
Tank Leak Detection: Manual Tank Gauging (1,000G or more capacity tank)
Pipe Leak Detection: Quarterly visual inspection and annual product line tightness test
Latitude: Not reported
Longitude: Not reported
Tank construct: Single-walled non-corrodible (including "composite") material (cathodic protection not required)
Pipe construct: Not reported
Ptype: Not reported
Number of compartment: Not reported
Pipe install date: Not reported
Pipe leak install date: Not reported
Submersible sump: N
Submersible sump install date: Not reported
Turbine sump: N
Turbine sump sensor: N
Intermediate sump: N
Intermediate sump sensor: N
Spill bucket installed date: Not reported
Spill bucket sensor: N
Overfill protect install: Not reported
Overfill protect type: Not reported
Automatic line leak detect: Not reported
Tank corrosion type: Not reported
Leak corrosion type: Not reported

Tank ID: 3
Tank Status: Tank Removed
Status Date: 09/24/1997
Date Installed: 01/01/1971
Capacity: 4000.00000
Contents: Diesel
Tank Usage: Motor Vehi
Tank Leak Detection: Manual Tank Gauging (1,000G or more capacity tank)
Pipe Leak Detection: Quarterly visual inspection and annual product line tightness test
Latitude: Not reported

SHELL (LUCKY STAR PETROLEUM) (Continued) **U003000299**

Longitude: Not reported
Tank construct: Single-walled metal tank (cathodic protection required)
Pipe construct: Not reported
Ptype: Not reported
Number of compartment: Not reported
Pipe install date: Not reported
Pipe leak install date: Not reported
Submersible sump: N
Submersible sump install date: Not reported
Turbine sump: N
Turbine sump sensor: N
Intermediate sump: N
Intermediate sump sensor: N
Spill bucket installed date: Not reported
Spill bucket sensor: N
Overfill protect install: Not reported
Overfill protect type: Not reported
Automatic line leak detect: Not reported
Tank corrosion type: Not reported
Leak corrosion type: Not reported

Tank ID: 4
Tank Status: **Tank Removed**
Status Date: 09/23/1997
Date Installed: 01/01/1971
Capacity: 4000.00000
Contents: Gasoline
Tank Usage: Motor Vehi
Tank Leak Detection: Manual Tank Gauging (1,000G or more capacity tank)
Pipe Leak Detection: Quarterly visual inspection and annual product line tightness test
Latitude: Not reported
Longitude: Not reported
Tank construct: Single-walled metal tank (cathodic protection required)
Pipe construct: Not reported
Ptype: Not reported
Number of compartment: Not reported
Pipe install date: Not reported
Pipe leak install date: Not reported
Submersible sump: N
Submersible sump install date: Not reported
Turbine sump: N
Turbine sump sensor: N
Intermediate sump: N
Intermediate sump sensor: N
Spill bucket installed date: Not reported
Spill bucket sensor: N
Overfill protect install: Not reported
Overfill protect type: Not reported
Automatic line leak detect: Not reported
Tank corrosion type: Not reported
Leak corrosion type: Not reported

Tank ID: 5
Tank Status: **Tank Removed**
Status Date: 09/24/1997

SHELL (LUCKY STAR PETROLEUM) (Continued) **U003000299**

Date Installed: 01/01/1971
Capacity: 550.00000
Contents: Waste Oil
Tank Usage: Not reported
Tank Leak Detection: Manual Tank Gauging (1,000G or less capacity tank)
Pipe Leak Detection: Not reported
Latitude: Not reported
Longitude: Not reported
Tank construct: Single-walled metal tank (cathodic protection required)
Pipe construct: Single-walled metal (Corrosion protection required)
Ptype: Not reported
Number of compartment: Not reported
Pipe install date: Not reported
Pipe leak install date: Not reported
Submersible sump: N
Submersible sump install date: Not reported
Turbine sump: N
Turbine sump sensor: N
Intermediate sump: N
Intermediate sump sensor: N
Spill bucket installed date: Not reported
Spill bucket sensor: N
Overfill protect install: Not reported
Overfill protect type: Not reported
Automatic line leak detect: Not reported
Tank corrosion type: Not reported
Leak corrosion type: Not reported

Tank ID: 6
Tank Status: Tank Removed
Status Date: 09/24/1997
Date Installed: 01/01/1971
Capacity: 550.00000
Contents: Unregulate
Tank Usage: Not reported
Tank Leak Detection: Manual Tank Gauging (1,000G or less capacity tank)
Pipe Leak Detection: Not reported
Latitude: Not reported
Longitude: Not reported
Tank construct: Single-walled metal tank (cathodic protection required)
Pipe construct: Single-walled metal (Corrosion protection required)
Ptype: Not reported
Number of compartment: Not reported
Pipe install date: Not reported
Pipe leak install date: Not reported
Submersible sump: N
Submersible sump install date: Not reported
Turbine sump: N
Turbine sump sensor: N
Intermediate sump: N
Intermediate sump sensor: N
Spill bucket installed date: Not reported
Spill bucket sensor: N
Overfill protect install: Not reported
Overfill protect type: Not reported
Automatic line leak detect: Not reported

SHELL (LUCKY STAR PETROLEUM) (Continued) **U003000299**

Tank corrosion type: Not reported
Leak corrosion type: Not reported

Tank ID: 7
Tank Status: Tank Removed
Status Date: 07/21/2010
Date Installed: 10/09/1997
Capacity: 12000.00000
Contents: Gasoline
Tank Usage: Motor Vehi
Tank Leak Detection: Continuous Interstitial Monitoring
Pipe Leak Detection: Continuous Interstitial Space Monitoring
Latitude: Not reported
Longitude: Not reported
Tank construct: Double-walled non-corrodible (including "composite") material (cathodic protection not required)
Pipe construct: Double-walled non-corrodible material (No corrosion protection required)
Ptype: Not reported
Number of compartment: Not reported
Pipe install date: Not reported
Pipe leak install date: Not reported
Submersible sump: N
Submersible sump install date: Not reported
Turbine sump: N
Turbine sump sensor: N
Intermediate sump: N
Intermediate sump sensor: N
Spill bucket installed date: Not reported
Spill bucket sensor: N
Overfill protect install: Not reported
Overfill protect type: Not reported
Automatic line leak detect: Not reported
Tank corrosion type: Not reported
Leak corrosion type: Not reported

Tank ID: 8
Tank Status: Tank Removed
Status Date: 07/21/2010
Date Installed: 10/09/1997
Capacity: 5500.00000
Contents: Diesel
Tank Usage: Motor Vehi
Tank Leak Detection: Continuous Interstitial Monitoring
Pipe Leak Detection: Continuous Interstitial Space Monitoring
Latitude: Not reported
Longitude: Not reported
Tank construct: Double-walled non-corrodible (including "composite") material (cathodic protection not required)
Pipe construct: Double-walled non-corrodible material (No corrosion protection required)
Ptype: Not reported
Number of compartment: Not reported
Pipe install date: Not reported
Pipe leak install date: Not reported
Submersible sump: N
Submersible sump install date: Not reported
Turbine sump: N
Turbine sump sensor: N

SHELL (LUCKY STAR PETROLEUM) (Continued) **U003000299**

Intermediate sump: N
Intermediate sump sensor: N
Spill bucket installed date: Not reported
Spill bucket sensor: N
Overfill protect install: Not reported
Overfill protect type: Not reported
Automatic line leak detect: Not reported
Tank corrosion type: Not reported
Leak corrosion type: Not reported

Tank ID: 8
Tank Status: Tank Removed
Status Date: 07/21/2010
Date Installed: 10/09/1997
Capacity: 5500.00000
Contents: Gasoline
Tank Usage: Motor Vehi
Tank Leak Detection: Continuous Interstitial Monitoring
Pipe Leak Detection: Continuous Interstitial Space Monitoring
Latitude: Not reported
Longitude: Not reported
Tank construct: Double-walled non-corrodible (including "composite") material (cathodic protection not required)
Pipe construct: Double-walled non-corrodible material (No corrosion protection required)
Ptype: Not reported
Number of compartment: Not reported
Pipe install date: Not reported
Pipe leak install date: Not reported
Submersible sump: N
Submersible sump install date: Not reported
Turbine sump: N
Turbine sump sensor: N
Intermediate sump: N
Intermediate sump sensor: N
Spill bucket installed date: Not reported
Spill bucket sensor: N
Overfill protect install: Not reported
Overfill protect type: Not reported
Automatic line leak detect: Not reported
Tank corrosion type: Not reported
Leak corrosion type: Not reported

Tank ID: 9
Tank Status: In Use
Status Date: Not reported
Date Installed: 01/22/2013
Capacity: 12000.00000
Contents: Gasoline
Tank Usage: Motor Vehi
Tank Leak Detection: Continuous Interstitial Monitoring
Pipe Leak Detection: Continuous Interstitial Space Monitoring
Latitude: 42.12329
Longitude: -71.10183
Tank construct: Double-walled non-corrodible (including "composite") material (cathodic protection not required)
Pipe construct: Double-walled non-corrodible material (No corrosion protection required)
Ptype: Pressurized piping system with mechanical automatic line leak detection

SHELL (LUCKY STAR PETROLEUM) (Continued) **U003000299**

Number of compartment: Not reported
Pipe install date: 01/22/2013
Pipe leak install date: 01/22/2013
Submersible sump: Y
Submersible sump install date: 01/22/2013
Turbine sump: Y
Turbine sump sensor: Y
Intermediate sump: N
Intermediate sump sensor: N
Spill bucket installed date: 01/22/2013
Spill bucket sensor: N
Overfill protect install: 01/22/2013
Overfill protect type: Automatic shut-off valve
Automatic line leak detect: 01/22/2013
Tank corrosion type: Not reported
Leak corrosion type: Not reported

Release:
Name: GETTY SERVICE STATION
Address: 825 WASHINGTON ST
City,State,Zip: STOUGHTON, MA 020720000
Release Tracking Number/Current Status: 4-0012937 / TIERII
Primary ID: 4-0012937
Official City: STOUGHTON
Notification: 04/04/1997
Category: TWO HR
Status Date: 04/08/1998
Phase: PHASE V
Response Action Outcome: -
Oil / Haz Material Type: Oil

Click here to access the MA DEP site for this facility:

Actions:
Action Type: Phase 2
Action Status: Scope of Work Received
Action Date: 1/10/2000
Response Action Outcome: Not reported

Action Type: Phase 4
Action Status: Level I - Technical Screen Audit
Action Date: 1/17/2019
Response Action Outcome: Not reported

Action Type: Phase 4
Action Status: Status or Interim Report Received
Action Date: 1/2/2020
Response Action Outcome: Not reported

Action Type: Phase 5
Action Status: RMRINT
Action Date: 1/2/2020
Response Action Outcome: Not reported

Action Type: Phase 4
Action Status: Level I - Technical Screen Audit

SHELL (LUCKY STAR PETROLEUM) (Continued) **U003000299**

Action Date: 1/30/2017
Response Action Outcome: Not reported

Action Type: Release Abatement Measure
Action Status: Written Plan Received
Action Date: 1/4/2013
Response Action Outcome: Not reported

Action Type: Phase 4
Action Status: Status or Interim Report Received
Action Date: 1/6/2021
Response Action Outcome: Not reported

Action Type: Phase 4
Action Status: RMRINT
Action Date: 1/6/2021
Response Action Outcome: Not reported

Action Type: Phase 5
Action Status: Inspection and Monitoring Report Received
Action Date: 10/1/2003
Response Action Outcome: Not reported

Action Type: Immediate Response Action
Action Status: Written Plan Received
Action Date: 10/1/2014
Response Action Outcome: Not reported

Action Type: Phase 5
Action Status: RMRINT
Action Date: 10/16/2009
Response Action Outcome: Not reported

Action Type: Phase 5
Action Status: Remedy Operation Status Report Received
Action Date: 10/16/2009
Response Action Outcome: Not reported

Action Type: Phase 5
Action Status: Remedy Operation Status Report Received
Action Date: 10/18/2007
Response Action Outcome: Not reported

Action Type: Phase 5
Action Status: RMRINT
Action Date: 10/18/2007
Response Action Outcome: Not reported

Action Type: Phase 5
Action Status: Remedy Operation Status Report Received
Action Date: 10/18/2011
Response Action Outcome: Not reported

Action Type: Phase 5
Action Status: RMRINT
Action Date: 10/18/2011
Response Action Outcome: Not reported

SHELL (LUCKY STAR PETROLEUM) (Continued) **U003000299**

Action Type: RLFA
Action Status: FLDRUN
Action Date: 10/18/2013
Response Action Outcome: Not reported

Action Type: Phase 5
Action Status: RMRINI
Action Date: 10/21/2013
Response Action Outcome: Not reported

Action Type: Phase 5
Action Status: Remedy Operation Status Report Received
Action Date: 10/21/2013
Response Action Outcome: Not reported

Action Type: Compliance and Enforcement Action
Action Status: ACOP
Action Date: 10/22/2014
Response Action Outcome: Not reported

Action Type: Immediate Response Action
Action Status: Level I - Technical Screen Audit
Action Date: 10/6/2014
Response Action Outcome: Not reported

Action Type: Phase 5
Action Status: Level I - Technical Screen Audit
Action Date: 11/13/2013
Response Action Outcome: Not reported

Action Type: Immediate Response Action
Action Status: Status or Interim Report Received
Action Date: 11/25/1997
Response Action Outcome: Not reported

Action Type: Phase 5
Action Status: Remedy Operation Status Report Received
Action Date: 11/4/2008
Response Action Outcome: Not reported

Action Type: Phase 5
Action Status: RMRINT
Action Date: 11/4/2008
Response Action Outcome: Not reported

Action Type: Immediate Response Action
Action Status: Completion Statement Received
Action Date: 11/5/2015
Response Action Outcome: Not reported

Action Type: Immediate Response Action
Action Status: Level I - Technical Screen Audit
Action Date: 12/1/2015
Response Action Outcome: Not reported

Action Type: Immediate Response Action
Action Status: Status or Interim Report Received

SHELL (LUCKY STAR PETROLEUM) (Continued) **U003000299**

Action Date: 12/12/2014
Response Action Outcome: Not reported

Action Type: BOL
Action Status: Transmittal, Notice, or Notification Received
Action Date: 12/14/2017
Response Action Outcome: Not reported

Action Type: Phase 5
Action Status: RMRINT
Action Date: 12/18/2012
Response Action Outcome: Not reported

Action Type: Phase 5
Action Status: Remedy Operation Status Report Received
Action Date: 12/18/2012
Response Action Outcome: Not reported

Action Type: Phase 4
Action Status: RMRINT
Action Date: 12/19/2018
Response Action Outcome: Not reported

Action Type: Phase 4
Action Status: Status or Interim Report Received
Action Date: 12/19/2018
Response Action Outcome: Not reported

Action Type: Phase 4
Action Status: RMRINT
Action Date: 12/20/2017
Response Action Outcome: Not reported

Action Type: Phase 4
Action Status: Status or Interim Report Received
Action Date: 12/20/2017
Response Action Outcome: Not reported

Action Type: Phase 5
Action Status: Level I - Technical Screen Audit
Action Date: 12/21/2005
Response Action Outcome: Not reported

Action Type: Phase 4
Action Status: Status or Interim Report Received
Action Date: 12/21/2016
Response Action Outcome: Not reported

Action Type: Phase 4
Action Status: RMRINI
Action Date: 12/21/2016
Response Action Outcome: Not reported

Action Type: Immediate Response Action
Action Status: Level I - Technical Screen Audit
Action Date: 12/29/2020
Response Action Outcome: Not reported

SHELL (LUCKY STAR PETROLEUM) (Continued) **U003000299**

Action Type: RLFA
Action Status: FLDRUN
Action Date: 12/7/2011
Response Action Outcome: Not reported

Action Type: Phase 5
Action Status: Remedy Operation Status Report Received
Action Date: 12/8/2010
Response Action Outcome: Not reported

Action Type: Phase 5
Action Status: RMRINT
Action Date: 12/8/2010
Response Action Outcome: Not reported

Action Type: Immediate Response Action
Action Status: Completion Statement Received
Action Date: 2/12/1998
Response Action Outcome: Not reported

Action Type: Immediate Response Action
Action Status: Status or Interim Report Received
Action Date: 2/17/2020
Response Action Outcome: Not reported

Action Type: Immediate Response Action
Action Status: Status or Interim Report Received
Action Date: 2/6/2019
Response Action Outcome: Not reported

Action Type: Immediate Response Action
Action Status: Status or Interim Report Received
Action Date: 2/8/2017
Response Action Outcome: Not reported

Action Type: Immediate Response Action
Action Status: Status or Interim Report Received
Action Date: 2/9/2018
Response Action Outcome: Not reported

Action Type: BOL
Action Status: Transmittal, Notice, or Notification Received
Action Date: 3/14/2013
Response Action Outcome: Not reported

Action Type: Phase 2
Action Status: Notice of Delay in Meeting RA Deadline Received
Action Date: 3/21/2000
Response Action Outcome: Not reported

Action Type: Tier Classification
Action Status: RTN Linked to TCLASS Via Tier Classification Submittal
Action Date: 3/3/2015
Response Action Outcome: Not reported

Action Type: Phase 5
Action Status: Inspection and Monitoring Report Received

SHELL (LUCKY STAR PETROLEUM) (Continued) **U003000299**

Action Date: 3/5/2004
Response Action Outcome: Not reported

Action Type: Immediate Response Action
Action Status: Completion Statement Received
Action Date: 3/5/2021
Response Action Outcome: Not reported

Action Type: Phase 5
Action Status: RMRINT
Action Date: 4/11/2007
Response Action Outcome: Not reported

Action Type: Phase 5
Action Status: Remedy Operation Status Report Received
Action Date: 4/11/2007
Response Action Outcome: Not reported

Action Type: Phase 5
Action Status: RMRINT
Action Date: 4/2/2009
Response Action Outcome: Not reported

Action Type: Phase 5
Action Status: Remedy Operation Status Report Received
Action Date: 4/2/2009
Response Action Outcome: Not reported

Action Type: Phase 5
Action Status: Remedy Operation Status Report Received
Action Date: 4/20/2012
Response Action Outcome: Not reported

Action Type: Phase 5
Action Status: RMRINT
Action Date: 4/20/2012
Response Action Outcome: Not reported

Action Type: Tier Classification
Action Status: Tier 2 Extension
Action Date: 4/22/2003
Response Action Outcome: Not reported

Action Type: Phase 4
Action Status: Completion Statement Received
Action Date: 4/22/2003
Response Action Outcome: Not reported

Action Type: Phase 5
Action Status: Remedy Operation Status Report Received
Action Date: 4/30/2010
Response Action Outcome: Not reported

Action Type: Phase 5
Action Status: RMRINT
Action Date: 4/30/2010
Response Action Outcome: Not reported

SHELL (LUCKY STAR PETROLEUM) (Continued) **U003000299**

Action Type:	Release Disposition
Action Status:	Reportable Release under MGL 21E
Action Date:	4/4/1997
Response Action Outcome:	Not reported
Action Type:	BOL
Action Status:	SHPTMP
Action Date:	4/4/2013
Response Action Outcome:	Not reported
Action Type:	Tier Classification
Action Status:	Tier 2 Extension
Action Date:	4/4/2014
Response Action Outcome:	Not reported
Action Type:	Phase 5
Action Status:	NOTROS
Action Date:	4/4/2014
Response Action Outcome:	Not reported
Action Type:	Tier Classification
Action Status:	Transmittal, Notice, or Notification Received
Action Date:	4/8/1998
Response Action Outcome:	Not reported
Action Type:	Tier Classification
Action Status:	Tier 2 Classification
Action Date:	4/8/1998
Response Action Outcome:	Not reported
Action Type:	Phase 1
Action Status:	Completion Statement Received
Action Date:	4/8/1998
Response Action Outcome:	Not reported
Action Type:	Tier Classification
Action Status:	RTN Linked to TCLASS Via Tier Classification Submittal
Action Date:	4/8/1998
Response Action Outcome:	Not reported
Action Type:	Phase 5
Action Status:	Remedy Operation Status Report Received
Action Date:	5/1/2008
Response Action Outcome:	Not reported
Action Type:	Phase 5
Action Status:	RMRINT
Action Date:	5/1/2008
Response Action Outcome:	Not reported
Action Type:	Immediate Response Action
Action Status:	Level I - Technical Screen Audit
Action Date:	5/11/2015
Response Action Outcome:	Not reported
Action Type:	Compliance and Enforcement Action
Action Status:	Interim Deadline Letter Issued

SHELL (LUCKY STAR PETROLEUM) (Continued) **U003000299**

Action Date: 5/14/2014
Response Action Outcome: Not reported

Action Type: Compliance and Enforcement Action
Action Status: Notice of Enforcement Conference
Action Date: 5/14/2014
Response Action Outcome: Not reported

Action Type: A Notice sent to a Potentially Responsible Party (PRP)
Action Status: A MassDEP piece of correspondence was issued (approvals, NORs, etc.
Action Date: 5/20/1997
Response Action Outcome: Not reported

Action Type: Tier Classification
Action Status: Tier 2 Extension
Action Date: 5/20/2004
Response Action Outcome: Not reported

Action Type: Immediate Response Action
Action Status: Written Plan Received
Action Date: 5/28/1997
Response Action Outcome: Not reported

Action Type: RNF
Action Status: Reportable Release under MGL 21E
Action Date: 5/28/1997
Response Action Outcome: Not reported

Action Type: Release Abatement Measure
Action Status: Completion Statement Received
Action Date: 5/28/2013
Response Action Outcome: Not reported

Action Type: Immediate Response Action
Action Status: Level I - Technical Screen Audit
Action Date: 5/3/2017
Response Action Outcome: Not reported

Action Type: Release Abatement Measure
Action Status: Level I - Technical Screen Audit
Action Date: 5/30/2013
Response Action Outcome: Not reported

Action Type: Phase 5
Action Status: RMRINT
Action Date: 5/6/2013
Response Action Outcome: Not reported

Action Type: Phase 5
Action Status: Remedy Operation Status Report Received
Action Date: 5/6/2013
Response Action Outcome: Not reported

Action Type: Immediate Response Action
Action Status: Status or Interim Report Received
Action Date: 5/6/2015
Response Action Outcome: Not reported

SHELL (LUCKY STAR PETROLEUM) (Continued) **U003000299**

Action Type:	Tier Classification
Action Status:	RTN Linked to TCLASS Via IRA Completion Statement
Action Date:	6/10/2013
Response Action Outcome:	Not reported
Action Type:	Phase 4
Action Status:	Written Plan Received
Action Date:	6/13/2016
Response Action Outcome:	Not reported
Action Type:	Release Abatement Measure
Action Status:	Completion Statement Received
Action Date:	6/18/1999
Response Action Outcome:	Not reported
Action Type:	Phase 4
Action Status:	Status or Interim Report Received
Action Date:	6/18/2018
Response Action Outcome:	Not reported
Action Type:	Phase 4
Action Status:	RMRINT
Action Date:	6/18/2018
Response Action Outcome:	Not reported
Action Type:	Phase 4
Action Status:	RMRINT
Action Date:	6/19/2019
Response Action Outcome:	Not reported
Action Type:	Phase 4
Action Status:	Status or Interim Report Received
Action Date:	6/19/2019
Response Action Outcome:	Not reported
Action Type:	Phase 3
Action Status:	Revised Statement or Transmittal Received
Action Date:	6/2/2015
Response Action Outcome:	Not reported
Action Type:	Phase 2
Action Status:	Revised Statement or Transmittal Received
Action Date:	6/2/2015
Response Action Outcome:	Not reported
Action Type:	Phase 4
Action Status:	Level I - Technical Screen Audit
Action Date:	6/21/2016
Response Action Outcome:	Not reported
Action Type:	Phase 2
Action Status:	Level I - Technical Screen Audit
Action Date:	6/4/2015
Response Action Outcome:	Not reported
Action Type:	Phase 3
Action Status:	Level I - Technical Screen Audit

SHELL (LUCKY STAR PETROLEUM) (Continued) **U003000299**

Action Date: 6/4/2015
Response Action Outcome: Not reported

Action Type: Phase 4
Action Status: RMRINT
Action Date: 6/5/2017
Response Action Outcome: Not reported

Action Type: Phase 4
Action Status: Status or Interim Report Received
Action Date: 6/5/2017
Response Action Outcome: Not reported

Action Type: Phase 5
Action Status: Remedy Operation Status Report Received
Action Date: 7/12/2011
Response Action Outcome: Not reported

Action Type: Phase 5
Action Status: RMRINT
Action Date: 7/12/2011
Response Action Outcome: Not reported

Action Type: Immediate Response Action
Action Status: Status or Interim Report Received
Action Date: 7/20/2018
Response Action Outcome: Not reported

Action Type: Immediate Response Action
Action Status: Modified Revised or Updated Plan Received
Action Date: 7/21/1997
Response Action Outcome: Not reported

Action Type: Phase 4
Action Status: Status or Interim Report Received
Action Date: 7/8/2020
Response Action Outcome: Not reported

Action Type: Phase 4
Action Status: RMRINT
Action Date: 7/8/2020
Response Action Outcome: Not reported

Action Type: Immediate Response Action
Action Status: Oral Approval of Plan or Action
Action Date: 8/14/1997
Response Action Outcome: Not reported

Action Type: Immediate Response Action
Action Status: Status or Interim Report Received
Action Date: 8/19/2019
Response Action Outcome: Not reported

Action Type: Immediate Response Action
Action Status: Status or Interim Report Received
Action Date: 8/22/1997
Response Action Outcome: Not reported

SHELL (LUCKY STAR PETROLEUM) (Continued) **U003000299**

Action Type: Immediate Response Action
Action Status: Imminent Hazard Evaluation Received
Action Date: 8/22/1997
Response Action Outcome: Not reported

Action Type: Immediate Response Action
Action Status: Status or Interim Report Received
Action Date: 8/24/2020
Response Action Outcome: Not reported

Action Type: Immediate Response Action
Action Status: Status or Interim Report Received
Action Date: 8/4/2017
Response Action Outcome: Not reported

Action Type: Phase 2
Action Status: Completion Statement Received
Action Date: 8/7/2000
Response Action Outcome: Not reported

Action Type: Phase 2
Action Status: Scope of Work Received
Action Date: 8/8/2014
Response Action Outcome: Not reported

Action Type: Phase 3
Action Status: Completion Statement Received
Action Date: 9/14/2000
Response Action Outcome: Not reported

Action Type: Compliance and Enforcement Action
Action Status: Interim Deadline Letter Issued
Action Date: 9/25/2014
Response Action Outcome: Not reported

Action Type: Phase 5
Action Status: Inspection and Monitoring Report Received
Action Date: 9/27/2004
Response Action Outcome: Not reported

Action Type: Compliance and Enforcement Action
Action Status: Interim Deadline Letter Issued
Action Date: 9/3/2014
Response Action Outcome: Not reported

Action Type: Immediate Response Action
Action Status: Level I - Technical Screen Audit
Action Date: 9/4/2018
Response Action Outcome: Not reported

Chemicals:
Chemical: GASOLINE
Quantity: Not reported
Location Type: COMMERCIAL
Source: TANK
Source: UST
Source: UNKNOWN

SHELL (LUCKY STAR PETROLEUM) (Continued) **U003000299**

Name:	GETTY SERVICE STATION
Address:	825 WASHINGTON ST
City,State,Zip:	STOUGHTON, MA 020720000
Release Tracking Number/Current Status:	4-0013560 / RAONR
Primary ID:	Not reported
Official City:	STOUGHTON
Notification:	12/17/1997
Category:	72 HR
Status Date:	04/08/1998
Phase:	PHASE V
Response Action Outcome:	-
Oil / Haz Material Type:	Oil

Click here to access the MA DEP site for this facility:

Actions:

Action Type:	Phase 5
Action Status:	RMRINT
Action Date:	10/11/2006
Response Action Outcome:	Not reported
Action Type:	Phase 5
Action Status:	Remedy Operation Status Report Received
Action Date:	10/11/2006
Response Action Outcome:	Not reported
Action Type:	Immediate Response Action
Action Status:	Status or Interim Report Received
Action Date:	10/14/1998
Response Action Outcome:	Not reported
Action Type:	Phase 5
Action Status:	Inspection and Monitoring Report Received
Action Date:	10/20/2005
Response Action Outcome:	Not reported
Action Type:	Immediate Response Action
Action Status:	Status or Interim Report Received
Action Date:	10/3/2001
Response Action Outcome:	Not reported
Action Type:	Immediate Response Action
Action Status:	Status or Interim Report Received
Action Date:	10/6/1999
Response Action Outcome:	Not reported
Action Type:	Immediate Response Action
Action Status:	Oral Approval of Plan or Action
Action Date:	12/17/1997
Response Action Outcome:	Not reported
Action Type:	Release Disposition
Action Status:	Reportable Release under MGL 21E
Action Date:	12/17/1997
Response Action Outcome:	Not reported
Action Type:	A Notice sent to a Potentially Responsible Party (PRP)

SHELL (LUCKY STAR PETROLEUM) (Continued) **U003000299**

Action Status: A MassDEP piece of correspondence was issued (approvals, NORs, etc.
Action Date: 12/31/1997
Response Action Outcome: Not reported

Action Type: Immediate Response Action
Action Status: Written Plan Received
Action Date: 2/12/1998
Response Action Outcome: Not reported

Action Type: RNF
Action Status: Reportable Release under MGL 21E
Action Date: 2/12/1998
Response Action Outcome: Not reported

Action Type: Immediate Response Action
Action Status: Status or Interim Report Received
Action Date: 2/24/2003
Response Action Outcome: Not reported

Action Type: Immediate Response Action
Action Status: Status or Interim Report Received
Action Date: 3/15/2002
Response Action Outcome: Not reported

Action Type: RLFA
Action Status: FOLOFF
Action Date: 3/21/2002
Response Action Outcome: Not reported

Action Type: Tier Classification
Action Status: RTN Linked to TCLASS Via Tier Classification Submittal
Action Date: 3/3/2015
Response Action Outcome: Not reported

Action Type: Immediate Response Action
Action Status: Status or Interim Report Received
Action Date: 3/5/2004
Response Action Outcome: Not reported

Action Type: Immediate Response Action
Action Status: Status or Interim Report Received
Action Date: 3/7/2001
Response Action Outcome: Not reported

Action Type: Phase 5
Action Status: Inspection and Monitoring Report Received
Action Date: 3/8/2005
Response Action Outcome: Not reported

Action Type: Immediate Response Action
Action Status: Completion Statement Received
Action Date: 3/8/2005
Response Action Outcome: Not reported

Action Type: Immediate Response Action
Action Status: Status or Interim Report Received
Action Date: 3/9/2000

SHELL (LUCKY STAR PETROLEUM) (Continued) **U003000299**

Response Action Outcome: Not reported

Action Type: Immediate Response Action
Action Status: Status or Interim Report Received
Action Date: 4/12/1999
Response Action Outcome: Not reported

Action Type: Immediate Response Action
Action Status: Status or Interim Report Received
Action Date: 4/16/1998
Response Action Outcome: Not reported

Action Type: Phase 5
Action Status: Inspection and Monitoring Report Received
Action Date: 4/20/2006
Response Action Outcome: Not reported

Action Type: Tier Classification
Action Status: Tier 2 Extension
Action Date: 4/22/2003
Response Action Outcome: Not reported

Action Type: Tier Classification
Action Status: Tier 2 Extension
Action Date: 4/4/2014
Response Action Outcome: Not reported

Action Type: Tier Classification
Action Status: Tier 2 Classification
Action Date: 4/8/1998
Response Action Outcome: Not reported

Action Type: Tier Classification
Action Status: RTN Linked to TCLASS Via Tier Classification Submittal
Action Date: 4/8/1998
Response Action Outcome: Not reported

Action Type: RAO Not Required
Action Status: Linked to a Tier Classified Site
Action Date: 4/8/1998
Response Action Outcome: Not reported

Action Type: Tier Classification
Action Status: Transmittal, Notice, or Notification Received
Action Date: 4/8/1998
Response Action Outcome: Not reported

Action Type: Tier Classification
Action Status: Tier 2 Extension
Action Date: 5/20/2004
Response Action Outcome: Not reported

Action Type: Tier Classification
Action Status: RTN Linked to TCLASS Via IRA Completion Statement
Action Date: 6/10/2013
Response Action Outcome: Not reported

SHELL (LUCKY STAR PETROLEUM) (Continued) **U003000299**

Action Type: Release Abatement Measure
Action Status: Completion Statement Received
Action Date: 6/18/1999
Response Action Outcome: Not reported

Action Type: Immediate Response Action
Action Status: Modified Revised or Updated Plan Received
Action Date: 7/16/1998
Response Action Outcome: Not reported

Action Type: Immediate Response Action
Action Status: Status or Interim Report Received
Action Date: 8/28/2002
Response Action Outcome: Not reported

Action Type: Immediate Response Action
Action Status: Status or Interim Report Received
Action Date: 8/29/2003
Response Action Outcome: Not reported

Action Type: Immediate Response Action
Action Status: Status or Interim Report Received
Action Date: 9/27/2000
Response Action Outcome: Not reported

Action Type: Immediate Response Action
Action Status: Status or Interim Report Received
Action Date: 9/27/2004
Response Action Outcome: Not reported

Chemicals:
Chemical: GASOLINE
Quantity: 12 inches
Location Type: COMMERCIAL
Source: UST

Name: GETTY SERVICE STATION
Address: 825 WASHINGTON ST
City,State,Zip: STOUGHTON, MA 020720000
Release Tracking Number/Current Status: 4-0013682 / RAONR
Primary ID: Not reported
Official City: STOUGHTON
Notification: 02/12/1998
Category: 120 DY
Status Date: 04/08/1998
Phase: Not reported
Response Action Outcome: -
Oil / Haz Material Type: Hazardous Material

Click here to access the MA DEP site for this facility:

Actions:
Action Type: Immediate Response Action
Action Status: Status or Interim Report Received
Action Date: 10/14/1998
Response Action Outcome: Not reported

SHELL (LUCKY STAR PETROLEUM) (Continued) **U003000299**

Action Type: Immediate Response Action
Action Status: Status or Interim Report Received
Action Date: 10/3/2001
Response Action Outcome: Not reported

Action Type: Release Abatement Measure
Action Status: Completion Statement Received
Action Date: 10/4/2010
Response Action Outcome: Not reported

Action Type: Immediate Response Action
Action Status: Status or Interim Report Received
Action Date: 10/6/1999
Response Action Outcome: Not reported

Action Type: RNF
Action Status: Reportable Release under MGL 21E
Action Date: 2/12/1998
Response Action Outcome: Not reported

Action Type: Release Disposition
Action Status: Reportable Release under MGL 21E
Action Date: 2/12/1998
Response Action Outcome: Not reported

Action Type: Immediate Response Action
Action Status: Status or Interim Report Received
Action Date: 2/24/2003
Response Action Outcome: Not reported

Action Type: Immediate Response Action
Action Status: Status or Interim Report Received
Action Date: 3/15/2002
Response Action Outcome: Not reported

Action Type: Tier Classification
Action Status: RTN Linked to TCLASS Via Tier Classification Submittal
Action Date: 3/3/2015
Response Action Outcome: Not reported

Action Type: Immediate Response Action
Action Status: Status or Interim Report Received
Action Date: 3/5/2004
Response Action Outcome: Not reported

Action Type: Immediate Response Action
Action Status: Status or Interim Report Received
Action Date: 3/7/2001
Response Action Outcome: Not reported

Action Type: Immediate Response Action
Action Status: Status or Interim Report Received
Action Date: 4/12/1999
Response Action Outcome: Not reported

Action Type: Tier Classification
Action Status: Tier 2 Extension

SHELL (LUCKY STAR PETROLEUM) (Continued) **U003000299**

Action Date: 4/22/2003
Response Action Outcome: Not reported

Action Type: Tier Classification
Action Status: Tier 2 Extension
Action Date: 4/4/2014
Response Action Outcome: Not reported

Action Type: Tier Classification
Action Status: RTN Linked to TCLASS Via Tier Classification Submittal
Action Date: 4/8/1998
Response Action Outcome: Not reported

Action Type: RAO Not Required
Action Status: Linked to a Tier Classified Site
Action Date: 4/8/1998
Response Action Outcome: Not reported

Action Type: Tier Classification
Action Status: Tier 2 Classification
Action Date: 4/8/1998
Response Action Outcome: Not reported

Action Type: Tier Classification
Action Status: Transmittal, Notice, or Notification Received
Action Date: 4/8/1998
Response Action Outcome: Not reported

Action Type: Tier Classification
Action Status: Tier 2 Extension
Action Date: 5/20/2004
Response Action Outcome: Not reported

Action Type: Tier Classification
Action Status: RTN Linked to TCLASS Via IRA Completion Statement
Action Date: 6/10/2013
Response Action Outcome: Not reported

Action Type: Release Abatement Measure
Action Status: Completion Statement Received
Action Date: 6/18/1999
Response Action Outcome: Not reported

Action Type: A Notice sent to a Potentially Responsible Party (PRP)
Action Status: A MassDEP piece of correspondence was issued (approvals, NORs, etc.
Action Date: 6/19/1998
Response Action Outcome: Not reported

Action Type: Immediate Response Action
Action Status: Modified Revised or Updated Plan Received
Action Date: 7/16/1998
Response Action Outcome: Not reported

Action Type: Release Abatement Measure
Action Status: Written Plan Received
Action Date: 7/18/2010
Response Action Outcome: Not reported

SHELL (LUCKY STAR PETROLEUM) (Continued) **U003000299**

Action Type: Immediate Response Action
Action Status: Status or Interim Report Received
Action Date: 8/28/2002
Response Action Outcome: Not reported

Action Type: RLFA
Action Status: FOLOFF
Action Date: 8/28/2002
Response Action Outcome: Not reported

Action Type: RLFA
Action Status: FOLOFF
Action Date: 9/25/2002
Response Action Outcome: Not reported

Action Type: Immediate Response Action
Action Status: Status or Interim Report Received
Action Date: 9/27/2000
Response Action Outcome: Not reported

Chemicals:
Chemical: BENZO(A)ANTHRACENE
Quantity: 27 parts per million
Chemical: BENZO(B)FLUORANTHENE
Quantity: 1.87 parts per million
Chemical: BENZO(A)PYRENE
Quantity: 27 parts per million
Chemical: EPH
Quantity: 590 parts per million
Chemical: INDENO
Quantity: 27 parts per million
Chemical: NAPHTHALENE
Quantity: 34.2 parts per billion
Source: UST

Name: FORMER GETTY STATION
Address: 825 WASHINGTON STREET
City,State,Zip: STOUGHTON, MA 020720000
Release Tracking Number/Current Status: 4-0024910 / RAONR
Primary ID: Not reported
Official City: STOUGHTON
Notification: 12/04/2013
Category: 72 HR
Status Date: 03/03/2015
Phase: Not reported
Response Action Outcome: -
Oil / Haz Material Type: Not reported

Click here to access the MA DEP site for this facility:

Actions:
Action Type: Immediate Response Action
Action Status: Status or Interim Report Received
Action Date: 1/27/2016
Response Action Outcome: Not reported

SHELL (LUCKY STAR PETROLEUM) (Continued) **U003000299**

Action Type:	RNFE
Action Status:	Transmittal, Notice, or Notification Received
Action Date:	1/6/2014
Response Action Outcome:	Not reported
Action Type:	Immediate Response Action
Action Status:	Written Plan Received
Action Date:	1/6/2014
Response Action Outcome:	Not reported
Action Type:	Immediate Response Action
Action Status:	Level I - Technical Screen Audit
Action Date:	1/6/2014
Response Action Outcome:	Not reported
Action Type:	A Notice sent to a Potentially Responsible Party (PRP)
Action Status:	A MassDEP piece of correspondence was issued (approvals, NORs, etc.
Action Date:	12/10/2013
Response Action Outcome:	Not reported
Action Type:	Immediate Response Action
Action Status:	Oral Plan Denied and/or Written Plan Requested
Action Date:	12/10/2013
Response Action Outcome:	Not reported
Action Type:	Immediate Response Action
Action Status:	Oral Approval of Plan or Action
Action Date:	12/4/2013
Response Action Outcome:	Not reported
Action Type:	Release Disposition
Action Status:	Reportable Release under MGL 21E
Action Date:	12/4/2013
Response Action Outcome:	Not reported
Action Type:	Immediate Response Action
Action Status:	Status or Interim Report Received
Action Date:	2/10/2015
Response Action Outcome:	Not reported
Action Type:	Immediate Response Action
Action Status:	Level I - Technical Screen Audit
Action Date:	2/13/2015
Response Action Outcome:	Not reported
Action Type:	Immediate Response Action
Action Status:	Status or Interim Report Received
Action Date:	3/10/2014
Response Action Outcome:	Not reported
Action Type:	Immediate Response Action
Action Status:	Level I - Technical Screen Audit
Action Date:	3/24/2014
Response Action Outcome:	Not reported
Action Type:	Tier Classification
Action Status:	RTN Linked to TCLASS Via Tier Classification Submittal

SHELL (LUCKY STAR PETROLEUM) (Continued) **U003000299**

Action Date: 3/3/2015
Response Action Outcome: Not reported

Action Type: RAO Not Required
Action Status: Linked to a Tier Classified Site
Action Date: 3/3/2015
Response Action Outcome: Not reported

Action Type: Tier Classification
Action Status: Tier 2 Extension
Action Date: 4/22/2003
Response Action Outcome: Not reported

Action Type: Tier Classification
Action Status: Tier 2 Extension
Action Date: 4/4/2014
Response Action Outcome: Not reported

Action Type: Tier Classification
Action Status: RTN Linked to TCLASS Via Tier Classification Submittal
Action Date: 4/8/1998
Response Action Outcome: Not reported

Action Type: Tier Classification
Action Status: Tier 2 Classification
Action Date: 4/8/1998
Response Action Outcome: Not reported

Action Type: Tier Classification
Action Status: Transmittal, Notice, or Notification Received
Action Date: 4/8/1998
Response Action Outcome: Not reported

Action Type: Tier Classification
Action Status: Tier 2 Extension
Action Date: 5/20/2004
Response Action Outcome: Not reported

Action Type: Tier Classification
Action Status: RTN Linked to TCLASS Via IRA Completion Statement
Action Date: 6/10/2013
Response Action Outcome: Not reported

Action Type: Immediate Response Action
Action Status: Status or Interim Report Received
Action Date: 8/10/2015
Response Action Outcome: Not reported

Action Type: Immediate Response Action
Action Status: Status or Interim Report Received
Action Date: 8/10/2016
Response Action Outcome: Not reported

Action Type: Immediate Response Action
Action Status: Level I - Technical Screen Audit
Action Date: 8/12/2014
Response Action Outcome: Not reported

SHELL (LUCKY STAR PETROLEUM) (Continued) **U003000299**

Action Type: Immediate Response Action
Action Status: Level I - Technical Screen Audit
Action Date: 8/20/2015
Response Action Outcome: Not reported

Action Type: Immediate Response Action
Action Status: Status or Interim Report Received
Action Date: 8/8/2014
Response Action Outcome: Not reported

Chemicals:
Chemical: WEATHERED GASOLINE PRODUCT
Quantity: 36 inches
Chemical: NAPL
Quantity: 12 inches
Location Type: COMMERCIAL
Location Type: RESIDNTIAL
Source: TANK
Source: UNKNOWN
Source: UST

ENFORCEMENT:
Name: ANTEAGROUP
Address: 825 WASHINGTON ST
City,State,Zip: STOUGHTON, MA 020720000
Region: SERO
DEP Region: SERO
DEP Program: 3p
DEP Bureau: BWSC
Program: BWSC
Program Id: 4-0012937
High Or Low Level Enforcement: LLE
FMF #: 0
Comptroller Billing Name: Not reported
Town Where Violation Occurred: STOUGHTON
Date Executed: 09/25/2014
ENF #: IDL-RTN-4-0012937
Document Type: IDL
AG Ref (Y/N): NO
Doc Archived (Y/N): Not reported
EJ Community (Y/N): YES
Regional Comment: Not reported
Final Payment Due Date: Not reported
ACOP $: Not reported
PAN $: Not reported
EMS (Y/N): Not reported
EMS$: Not reported
SEP (Y/N): Not reported
SEP $: Not reported
Demand $: Not reported
Suspended $: Not reported
Ownership: Commercially Owned

UIC:
RTN Number: 4-0012937
Name: GETTY SERVICE STATION

SHELL (LUCKY STAR PETROLEUM) (Continued) **U003000299**

Address:	825 WASHINGTON ST
City,State,Zip:	STOUGHTON, MA 020720000
Permit Date:	06/19/2019
Actor Name:	GETTY PROPERTIES CORP
Air Sparging:	No
Injection Well:	Yes/Inactive
ReInjection Well:	No
UIC APL Type:	Not reported
Latitude:	42.12315646
Well Status:	Not reported
Longitude:	-71.1018748
UIC ID:	Not reported
EPA Code:	Not reported
Indicates Area:	Not reported
Number of Wells:	Not reported
Owner:	Not reported
Receive Date:	Not reported
Authorization to Install/Close Date:	Not reported
Confirmation of Install Receive:	Not reported
Post-Closure Receive:	Not reported
Final Approval Date:	Not reported
Permit Number:	Not reported
Permit Type:	Not reported
Permit Type Description:	Not reported
Program:	Not reported
Applicant Name:	Not reported
Decision Date:	Not reported
Operator Name:	Not reported
Well ID:	Not reported
Well Type Name:	Not reported
Max Well Depth:	Not reported
Date Complete:	Not reported
Work Performed:	Not reported
Depth to Bedrock:	Not reported
Water Level:	Not reported

D18 **NO LOCATION AID** **MA SHWS** **S103812407**
West **825 WASHINGTON ST RTE 138** **MA RELEASE** **N/A**
1/2-1 **STOUGHTON, MA 02072**
0.654 mi.
3452 ft. **Site 2 of 3 in cluster D**

Relative: SHWS:
Lower

Name:	NO LOCATION AID
Address:	825 WASHINGTON ST RTE 138
City,State,Zip:	STOUGHTON, MA 020720000
Facility ID:	4-0011868
Source Type:	UNKNOWN
Release Town:	STOUGHTON
Notification Date:	01/02/1996
Category:	TWO HR
Associated ID:	Not reported
Current Status:	RAO
Status Date:	01/03/1997
Phase:	Not reported
Response Action Outcome:	A1
Oil Or Haz Material:	Oil

Actual:
229 ft.

NO LOCATION AID (Continued) **S103812407**

Release:

Name:	NO LOCATION AID
Address:	825 WASHINGTON ST RTE 138
City,State,Zip:	STOUGHTON, MA 020720000
Release Tracking Number/Current Status:	4-0011868 / RAO
Primary ID:	Not reported
Official City:	STOUGHTON
Notification:	01/02/1996
Category:	TWO HR
Status Date:	01/03/1997
Phase:	Not reported
Response Action Outcome:	A1 - A permanent solution has been achieved. Contamination has been reduced to background or a threat of release has been eliminated.
Oil / Haz Material Type:	Oil

Click here to access the MA DEP site for this facility:

Actions:

Action Type:	A Notice sent to a Potentially Responsible Party (PRP)
Action Status:	A MassDEP piece of correspondence was issued (approvals, NORs, etc.
Action Date:	1/17/1996
Response Action Outcome:	A permanent solution has been achieved. Contamination has been reduced to background or a threat of release has been eliminated.
Action Type:	Immediate Response Action
Action Status:	Oral Approval of Plan or Action
Action Date:	1/2/1996
Response Action Outcome:	A permanent solution has been achieved. Contamination has been reduced to background or a threat of release has been eliminated.
Action Type:	Release Disposition
Action Status:	Reportable Release under MGL 21E
Action Date:	1/2/1996
Response Action Outcome:	A permanent solution has been achieved. Contamination has been reduced to background or a threat of release has been eliminated.
Action Type:	RLFA
Action Status:	FOLFLD
Action Date:	1/2/1996
Response Action Outcome:	A permanent solution has been achieved. Contamination has been reduced to background or a threat of release has been eliminated.
Action Type:	Response Action Outcome - RAO
Action Status:	RAO Statement Received
Action Date:	1/3/1997
Response Action Outcome:	A permanent solution has been achieved. Contamination has been reduced to background or a threat of release has been eliminated.
Action Type:	RLFA
Action Status:	FOLOFF
Action Date:	1/4/1996
Response Action Outcome:	A permanent solution has been achieved. Contamination has been reduced to background or a threat of release has been eliminated.
Action Type:	Immediate Response Action
Action Status:	Completion Statement Received

NO LOCATION AID (Continued) **S103812407**

Action Date: 10/30/1996
Response Action Outcome: A permanent solution has been achieved. Contamination has been reduced to background or a threat of release has been eliminated.

Action Type: Response Action Outcome - RAO
Action Status: Fee Received - FMCRA Use Only
Action Date: 12/13/1996
Response Action Outcome: A permanent solution has been achieved. Contamination has been reduced to background or a threat of release has been eliminated.

Action Type: Immediate Response Action
Action Status: Written Plan Received
Action Date: 2/1/1996
Response Action Outcome: A permanent solution has been achieved. Contamination has been reduced to background or a threat of release has been eliminated.

Action Type: RNF
Action Status: Reportable Release under MGL 21E
Action Date: 2/1/1996
Response Action Outcome: A permanent solution has been achieved. Contamination has been reduced to background or a threat of release has been eliminated.

Action Type: Immediate Response Action
Action Status: Status or Interim Report Received
Action Date: 4/29/1996
Response Action Outcome: A permanent solution has been achieved. Contamination has been reduced to background or a threat of release has been eliminated.

Chemicals:
Chemical: UNKNOWN CHEMICAL OF TYPE - OIL
Quantity: Not reported
Location Type: COMMERCIAL
Location Type: RESIDNTIAL
Source: UNKNOWN

D19 **RESIDENCE NEXT TO FMR GETTY STATION** **MA SHWS S107392129**
West **815 WASHINGTON ST** **MA LUST N/A**
1/2-1 **STOUGHTON, MA 02072** **MA RELEASE**
0.655 mi.
3456 ft. **Site 3 of 3 in cluster D**

Relative: **Lower**
Actual: **230 ft.**

SHWS:
Name: RESIDENCE NEXT TO FMR GETTY STATION
Address: 815 WASHINGTON ST
City,State,Zip: STOUGHTON, MA 020720000
Facility ID: 4-0023959
Source Type: LINE
Release Town: STOUGHTON
Notification Date: 05/17/2012
Category: 72 HR
Associated ID: Not reported
Current Status: RAONR
Status Date: 06/10/2013
Phase: Not reported
Response Action Outcome: Not reported
Oil Or Haz Material: Oil and Hazardous Material

RESIDENCE NEXT TO FMR GETTY STATION (Continued) **S107392129**

LUST:

Facility:

Name:	RESIDENCE NEXT TO FMR GETTY STATION
Address:	815 WASHINGTON ST
City,State,Zip:	STOUGHTON, MA 020720000
Current Status:	**Response Action Outcome Not Required**
Release Tracking Number/Current Status:	4-0023959 / RAONR
Status Date:	06/10/2013
Source Type:	UST
Release Town:	STOUGHTON
Notification Date:	05/17/2012
Category:	72 HR
Associated ID:	Not reported
Phase:	Not reported
Response Action Outcome:	-
Oil Or Haz Material:	Oil and Hazardous Material
Location Type:	RESIDNTIAL
Source:	UST
Source:	LINE
Source:	USTOTHER

Click here to access the MA DEP site for this facility:

Chemicals:

Chemical:	C5 THRU C8 ALIPHATIC HYDROCARBONS
Quantity:	215 UG/M3
Chemical:	NAPHTHALENE
Quantity:	5.8 UG/M3

Actions:

Action Type:	Immediate Response Action
Action Status:	Status or Interim Report Received
Action Date:	11/16/2012
Response Action Outcome:	Not reported
Action Type:	Tier Classification
Action Status:	RTN Linked to TCLASS Via Tier Classification Submittal
Action Date:	3/3/2015
Response Action Outcome:	Not reported
Action Type:	Tier Classification
Action Status:	Tier 2 Extension
Action Date:	4/22/2003
Response Action Outcome:	Not reported
Action Type:	Tier Classification
Action Status:	Tier 2 Extension
Action Date:	4/4/2014
Response Action Outcome:	Not reported
Action Type:	Tier Classification
Action Status:	Transmittal, Notice, or Notification Received
Action Date:	4/8/1998

RESIDENCE NEXT TO FMR GETTY STATION (Continued) **S107392129**

Response Action Outcome: Not reported

Action Type: Tier Classification
Action Status: RTN Linked to TCLASS Via Tier Classification Submittal
Action Date: 4/8/1998
Response Action Outcome: Not reported

Action Type: Tier Classification
Action Status: Tier 2 Classification
Action Date: 4/8/1998
Response Action Outcome: Not reported

Action Type: Release Disposition
Action Status: Reportable Release under MGL 21E
Action Date: 5/17/2012
Response Action Outcome: Not reported

Action Type: Immediate Response Action
Action Status: Oral Approval of Plan or Action
Action Date: 5/17/2012
Response Action Outcome: Not reported

Action Type: Tier Classification
Action Status: Tier 2 Extension
Action Date: 5/20/2004
Response Action Outcome: Not reported

Action Type: Immediate Response Action
Action Status: Completion Statement Received
Action Date: 6/10/2013
Response Action Outcome: Not reported

Action Type: RAO Not Required
Action Status: Linked to a Tier Classified Site
Action Date: 6/10/2013
Response Action Outcome: Not reported

Action Type: Tier Classification
Action Status: RTN Linked to TCLASS Via IRA Completion Statement
Action Date: 6/10/2013
Response Action Outcome: Not reported

Action Type: Immediate Response Action
Action Status: Written Plan Received
Action Date: 6/15/2012
Response Action Outcome: Not reported

Action Type: Immediate Response Action
Action Status: Level I - Technical Screen Audit
Action Date: 6/18/2012
Response Action Outcome: Not reported

Action Type: Compliance and Enforcement Action
Action Status: Interim Deadline Letter Issued
Action Date: 6/4/2012
Response Action Outcome: Not reported

RESIDENCE NEXT TO FMR GETTY STATION (Continued) **S107392129**

Action Type: A Notice sent to a Potentially Responsible Party (PRP)
Action Status: A MassDEP piece of correspondence was issued (approvals, NORs, etc.
Action Date: 6/4/2012
Response Action Outcome: Not reported

Action Type: Immediate Response Action
Action Status: Level I - Technical Screen Audit
Action Date: 8/28/2013
Response Action Outcome: Not reported

Action Type: Immediate Response Action
Action Status: Revised Statement or Transmittal Received
Action Date: 8/8/2014
Response Action Outcome: Not reported

Facility:
Name: RESIDENCE NEXT TO FMR GETTY STATION
Address: 815 WASHINGTON ST
City,State,Zip: STOUGHTON, MA 020720000
Current Status: **Response Action Outcome Not Required**
Release Tracking Number/Current Status: 4-0023959 / RAONR
Status Date: 06/10/2013
Source Type: USTOTHER
Release Town: STOUGHTON
Notification Date: 05/17/2012
Category: 72 HR
Associated ID: Not reported
Phase: Not reported
Response Action Outcome: -
Oil Or Haz Material: Oil and Hazardous Material

Location Type: RESIDNTIAL
Source: UST
Source: LINE
Source: USTOTHER

Click here to access the MA DEP site for this facility:

Chemicals:
Chemical: C5 THRU C8 ALIPHATIC HYDROCARBONS
Quantity: 215 UG/M3
Chemical: NAPHTHALENE
Quantity: 5.8 UG/M3

Actions:
Action Type: Immediate Response Action
Action Status: Status or Interim Report Received
Action Date: 11/16/2012
Response Action Outcome: Not reported

Action Type: Tier Classification
Action Status: RTN Linked to TCLASS Via Tier Classification Submittal
Action Date: 3/3/2015
Response Action Outcome: Not reported

RESIDENCE NEXT TO FMR GETTY STATION (Continued) **S107392129**

Action Type:	Tier Classification
Action Status:	Tier 2 Extension
Action Date:	4/22/2003
Response Action Outcome:	Not reported
Action Type:	Tier Classification
Action Status:	Tier 2 Extension
Action Date:	4/4/2014
Response Action Outcome:	Not reported
Action Type:	Tier Classification
Action Status:	Transmittal, Notice, or Notification Received
Action Date:	4/8/1998
Response Action Outcome:	Not reported
Action Type:	Tier Classification
Action Status:	RTN Linked to TCLASS Via Tier Classification Submittal
Action Date:	4/8/1998
Response Action Outcome:	Not reported
Action Type:	Tier Classification
Action Status:	Tier 2 Classification
Action Date:	4/8/1998
Response Action Outcome:	Not reported
Action Type:	Release Disposition
Action Status:	Reportable Release under MGL 21E
Action Date:	5/17/2012
Response Action Outcome:	Not reported
Action Type:	Immediate Response Action
Action Status:	Oral Approval of Plan or Action
Action Date:	5/17/2012
Response Action Outcome:	Not reported
Action Type:	Tier Classification
Action Status:	Tier 2 Extension
Action Date:	5/20/2004
Response Action Outcome:	Not reported
Action Type:	Immediate Response Action
Action Status:	Completion Statement Received
Action Date:	6/10/2013
Response Action Outcome:	Not reported
Action Type:	RAO Not Required
Action Status:	Linked to a Tier Classified Site
Action Date:	6/10/2013
Response Action Outcome:	Not reported
Action Type:	Tier Classification
Action Status:	RTN Linked to TCLASS Via IRA Completion Statement
Action Date:	6/10/2013
Response Action Outcome:	Not reported
Action Type:	Immediate Response Action
Action Status:	Written Plan Received

RESIDENCE NEXT TO FMR GETTY STATION (Continued) **S107392129**

Action Date: 6/15/2012
Response Action Outcome: Not reported

Action Type: Immediate Response Action
Action Status: Level I - Technical Screen Audit
Action Date: 6/18/2012
Response Action Outcome: Not reported

Action Type: Compliance and Enforcement Action
Action Status: Interim Deadline Letter Issued
Action Date: 6/4/2012
Response Action Outcome: Not reported

Action Type: A Notice sent to a Potentially Responsible Party (PRP)
Action Status: A MassDEP piece of correspondence was issued (approvals, NORs, etc.
Action Date: 6/4/2012
Response Action Outcome: Not reported

Action Type: Immediate Response Action
Action Status: Level I - Technical Screen Audit
Action Date: 8/28/2013
Response Action Outcome: Not reported

Action Type: Immediate Response Action
Action Status: Revised Statement or Transmittal Received
Action Date: 8/8/2014
Response Action Outcome: Not reported

Release:
Name: RESIDENCE NEXT TO FMR GETTY STATION
Address: 815 WASHINGTON ST
City,State,Zip: STOUGHTON, MA 020720000
Release Tracking Number/Current Status: 4-0023959 / RAONR
Primary ID: Not reported
Official City: STOUGHTON
Notification: 05/17/2012
Category: 72 HR
Status Date: 06/10/2013
Phase: Not reported
Response Action Outcome: -
Oil / Haz Material Type: Oil and Hazardous Material

Click here to access the MA DEP site for this facility:

Actions:
Action Type: Immediate Response Action
Action Status: Status or Interim Report Received
Action Date: 11/16/2012
Response Action Outcome: Not reported

Action Type: Tier Classification
Action Status: RTN Linked to TCLASS Via Tier Classification Submittal
Action Date: 3/3/2015
Response Action Outcome: Not reported

RESIDENCE NEXT TO FMR GETTY STATION (Continued) **S107392129**

Action Type:	Tier Classification
Action Status:	Tier 2 Extension
Action Date:	4/22/2003
Response Action Outcome:	Not reported
Action Type:	Tier Classification
Action Status:	Tier 2 Extension
Action Date:	4/4/2014
Response Action Outcome:	Not reported
Action Type:	Tier Classification
Action Status:	Transmittal, Notice, or Notification Received
Action Date:	4/8/1998
Response Action Outcome:	Not reported
Action Type:	Tier Classification
Action Status:	RTN Linked to TCLASS Via Tier Classification Submittal
Action Date:	4/8/1998
Response Action Outcome:	Not reported
Action Type:	Tier Classification
Action Status:	Tier 2 Classification
Action Date:	4/8/1998
Response Action Outcome:	Not reported
Action Type:	Release Disposition
Action Status:	Reportable Release under MGL 21E
Action Date:	5/17/2012
Response Action Outcome:	Not reported
Action Type:	Immediate Response Action
Action Status:	Oral Approval of Plan or Action
Action Date:	5/17/2012
Response Action Outcome:	Not reported
Action Type:	Tier Classification
Action Status:	Tier 2 Extension
Action Date:	5/20/2004
Response Action Outcome:	Not reported
Action Type:	Immediate Response Action
Action Status:	Completion Statement Received
Action Date:	6/10/2013
Response Action Outcome:	Not reported
Action Type:	RAO Not Required
Action Status:	Linked to a Tier Classified Site
Action Date:	6/10/2013
Response Action Outcome:	Not reported
Action Type:	Tier Classification
Action Status:	RTN Linked to TCLASS Via IRA Completion Statement
Action Date:	6/10/2013
Response Action Outcome:	Not reported
Action Type:	Immediate Response Action
Action Status:	Written Plan Received

RESIDENCE NEXT TO FMR GETTY STATION (Continued) **S107392129**

Action Date:	6/15/2012
Response Action Outcome:	Not reported
Action Type:	Immediate Response Action
Action Status:	Level I - Technical Screen Audit
Action Date:	6/18/2012
Response Action Outcome:	Not reported
Action Type:	Compliance and Enforcement Action
Action Status:	Interim Deadline Letter Issued
Action Date:	6/4/2012
Response Action Outcome:	Not reported
Action Type:	A Notice sent to a Potentially Responsible Party (PRP)
Action Status:	A MassDEP piece of correspondence was issued (approvals, NORs, etc.
Action Date:	6/4/2012
Response Action Outcome:	Not reported
Action Type:	Immediate Response Action
Action Status:	Level I - Technical Screen Audit
Action Date:	8/28/2013
Response Action Outcome:	Not reported
Action Type:	Immediate Response Action
Action Status:	Revised Statement or Transmittal Received
Action Date:	8/8/2014
Response Action Outcome:	Not reported

Chemicals:

Chemical:	C5 THRU C8 ALIPHATIC HYDROCARBONS
Quantity:	215 UG/M3
Chemical:	NAPHTHALENE
Quantity:	5.8 UG/M3
Location Type:	RESIDNTIAL
Source:	UST
Source:	LINE
Source:	USTOTHER

20
WSW
1/2-1
0.659 mi.
3477 ft.

OLD FACTORY/MACHINE SHOP **MA SHWS S102967655**
25 R BROCK ST **MA RELEASE N/A**
STOUGHTON, MA 02072

Relative:
Lower

Actual:
227 ft.

SHWS:

Name:	OLD FACTORY/MACHINE SHOP
Address:	25 R BROCK ST
City,State,Zip:	STOUGHTON, MA 020720000
Facility ID:	4-0013476
Source Type:	UNKNOWN
Release Town:	STOUGHTON
Notification Date:	11/08/1997
Category:	TWO HR
Associated ID:	Not reported
Current Status:	RAO
Status Date:	05/28/1999
Phase:	Not reported

OLD FACTORY/MACHINE SHOP (Continued) **S102967655**

Response Action Outcome: A1
Oil Or Haz Material: Oil

Release:
Name: OLD FACTORY/MACHINE SHOP
Address: 25 R BROCK ST
City,State,Zip: STOUGHTON, MA 020720000
Release Tracking Number/Current Status: 4-0013476 / RAO
Primary ID: Not reported
Official City: STOUGHTON
Notification: 11/08/1997
Category: TWO HR
Status Date: 05/28/1999
Phase: Not reported
Response Action Outcome: A1 - A permanent solution has been achieved. Contamination has been reduced to background or a threat of release has been eliminated.
Oil / Haz Material Type: Oil

Click here to access the MA DEP site for this facility:

Actions:
Action Type: RNF
Action Status: Reportable Release under MGL 21E
Action Date: 1/6/1998
Response Action Outcome: A permanent solution has been achieved. Contamination has been reduced to background or a threat of release has been eliminated.

Action Type: RLFA
Action Status: FOLOFF
Action Date: 11/13/1997
Response Action Outcome: A permanent solution has been achieved. Contamination has been reduced to background or a threat of release has been eliminated.

Action Type: A Notice sent to a Potentially Responsible Party (PRP)
Action Status: A MassDEP piece of correspondence was issued (approvals, NORs, etc.
Action Date: 11/14/1997
Response Action Outcome: A permanent solution has been achieved. Contamination has been reduced to background or a threat of release has been eliminated.

Action Type: Release Disposition
Action Status: Reportable Release under MGL 21E
Action Date: 11/8/1997
Response Action Outcome: A permanent solution has been achieved. Contamination has been reduced to background or a threat of release has been eliminated.

Action Type: RLFA
Action Status: FOLFLD
Action Date: 11/8/1997
Response Action Outcome: A permanent solution has been achieved. Contamination has been reduced to background or a threat of release has been eliminated.

Action Type: RLFA
Action Status: FLDD1A
Action Date: 11/8/1997
Response Action Outcome: A permanent solution has been achieved. Contamination has been reduced to background or a threat of release has been eliminated.

OLD FACTORY/MACHINE SHOP (Continued) **S102967655**

Action Type: A Notice sent to a Potentially Responsible Party (PRP)
Action Status: FLDISS
Action Date: 11/8/1997
Response Action Outcome: A permanent solution has been achieved. Contamination has been reduced to background or a threat of release has been eliminated.

Action Type: RLFA
Action Status: FOLFLD
Action Date: 11/9/1997
Response Action Outcome: A permanent solution has been achieved. Contamination has been reduced to background or a threat of release has been eliminated.

Action Type: RLFA
Action Status: FLDRAN
Action Date: 11/9/1997
Response Action Outcome: A permanent solution has been achieved. Contamination has been reduced to background or a threat of release has been eliminated.

Action Type: Immediate Response Action
Action Status: Oral Approval of Plan or Action
Action Date: 11/9/1997
Response Action Outcome: A permanent solution has been achieved. Contamination has been reduced to background or a threat of release has been eliminated.

Action Type: Response Action Outcome - RAO
Action Status: RAO Statement Received
Action Date: 5/28/1999
Response Action Outcome: A permanent solution has been achieved. Contamination has been reduced to background or a threat of release has been eliminated.

Action Type: Response Action Outcome - RAO
Action Status: Fee Received - FMCRA Use Only
Action Date: 6/2/1999
Response Action Outcome: A permanent solution has been achieved. Contamination has been reduced to background or a threat of release has been eliminated.

Action Type: Response Action Outcome - RAO
Action Status: Revised Statement or Transmittal Received
Action Date: 8/9/1999
Response Action Outcome: A permanent solution has been achieved. Contamination has been reduced to background or a threat of release has been eliminated.

Chemicals:
Chemical: #2 FUEL OIL
Quantity: Not reported
Location Type: RESIDNTIAL
Location Type: INDUSTRIAL
Source: UNKNOWN

21
West
1/2-1
0.727 mi.
3840 ft.

MARKET
31 PORTER ST
STOUGHTON, MA 02072

MA SHWS **S105810890**
MA RELEASE **N/A**

Relative:
Lower

Actual:
233 ft.

SHWS:

Name:	MARKET
Address:	31 PORTER ST
City,State,Zip:	STOUGHTON, MA 020720000
Facility ID:	4-0017655
Source Type:	VEHICLE
Release Town:	STOUGHTON
Notification Date:	01/09/2003
Category:	TWO HR
Associated ID:	Not reported
Current Status:	RAO
Status Date:	03/14/2003
Phase:	Not reported
Response Action Outcome:	A1
Oil Or Haz Material:	Oil

Release:

Name:	MARKET
Address:	31 PORTER ST
City,State,Zip:	STOUGHTON, MA 020720000
Release Tracking Number/Current Status:	4-0017655 / RAO
Primary ID:	Not reported
Official City:	STOUGHTON
Notification:	01/09/2003
Category:	TWO HR
Status Date:	03/14/2003
Phase:	Not reported
Response Action Outcome:	A1 - A permanent solution has been achieved. Contamination has been reduced to background or a threat of release has been eliminated.
Oil / Haz Material Type:	Oil

Click here to access the MA DEP site for this facility:

Actions:

Action Type:	A Notice sent to a Potentially Responsible Party (PRP)
Action Status:	A MassDEP piece of correspondence was issued (approvals, NORs, etc.
Action Date:	1/17/2003
Response Action Outcome:	A permanent solution has been achieved. Contamination has been reduced to background or a threat of release has been eliminated.

Action Type:	Release Disposition
Action Status:	Reportable Release under MGL 21E
Action Date:	1/9/2003
Response Action Outcome:	A permanent solution has been achieved. Contamination has been reduced to background or a threat of release has been eliminated.

Action Type:	RLFA
Action Status:	FLDD1A
Action Date:	1/9/2003
Response Action Outcome:	A permanent solution has been achieved. Contamination has been reduced to background or a threat of release has been eliminated.

MARKET (Continued) **S105810890**

Action Type: Immediate Response Action
Action Status: Oral Approval of Plan or Action
Action Date: 1/9/2003
Response Action Outcome: A permanent solution has been achieved. Contamination has been reduced to background or a threat of release has been eliminated.

Action Type: RNF
Action Status: Reportable Release under MGL 21E
Action Date: 3/14/2003
Response Action Outcome: A permanent solution has been achieved. Contamination has been reduced to background or a threat of release has been eliminated.

Action Type: Response Action Outcome - RAO
Action Status: RAO Statement Received
Action Date: 3/14/2003
Response Action Outcome: A permanent solution has been achieved. Contamination has been reduced to background or a threat of release has been eliminated.

Chemicals:
Chemical: DIESEL FUEL
Quantity: 50 gallons
Location Type: COMMERCIAL
Source: VEHICLE

22
North
1/2-1
0.732 mi.
3867 ft.

ANGELOS RD **MA SHWS S105043569**
43 MAGEE AVE **MA RELEASE N/A**
STOUGHTON, MA 02072

Relative:
Higher

Actual:
278 ft.

SHWS:
Name: ANGELOS RD
Address: 43 MAGEE AVE
City,State,Zip: STOUGHTON, MA 020720000
Facility ID: 4-0012239
Source Type: PIPE
Release Town: STOUGHTON
Notification Date: 06/06/1996
Category: TWO HR
Associated ID: Not reported
Current Status: RAO
Status Date: 07/24/1997
Phase: Not reported
Response Action Outcome: A2
Oil Or Haz Material: Not reported

Name: ANGELOS RD
Address: 43 MAGEE AVE
City,State,Zip: STOUGHTON, MA 020720000
Facility ID: 4-0012239
Source Type: VEHICLE
Release Town: STOUGHTON
Notification Date: 06/06/1996
Category: TWO HR
Associated ID: Not reported
Current Status: RAO
Status Date: 07/24/1997

ANGELOS RD (Continued) **S105043569**

Phase: Not reported
Response Action Outcome: A2
Oil Or Haz Material: Not reported

Release:
Name: ANGELOS RD
Address: 43 MAGEE AVE
City,State,Zip: STOUGHTON, MA 020720000
Release Tracking Number/Current Status: 4-0012239 / RAO
Primary ID: Not reported
Official City: STOUGHTON
Notification: 06/06/1996
Category: TWO HR
Status Date: 07/24/1997
Phase: Not reported
Response Action Outcome: A2 - A permanent solution has been achieved. Contamination has not been reduced to background.
Oil / Haz Material Type: Not reported

Click here to access the MA DEP site for this facility:

Actions:
Action Type: RLFA
Action Status: FOLOFF
Action Date: 1/28/1997
Response Action Outcome: A permanent solution has been achieved. Contamination has not been reduced to background.

Action Type: RLFA
Action Status: FOLOFF
Action Date: 1/29/1997
Response Action Outcome: A permanent solution has been achieved. Contamination has not been reduced to background.

Action Type: RLFA
Action Status: FOLOFF
Action Date: 12/13/1996
Response Action Outcome: A permanent solution has been achieved. Contamination has not been reduced to background.

Action Type: RLFA
Action Status: FOLOFF
Action Date: 12/19/1996
Response Action Outcome: A permanent solution has been achieved. Contamination has not been reduced to background.

Action Type: RLFA
Action Status: FLDRAN
Action Date: 12/31/1996
Response Action Outcome: A permanent solution has been achieved. Contamination has not been reduced to background.

Action Type: RLFA
Action Status: FOLOFF
Action Date: 4/10/1997
Response Action Outcome: A permanent solution has been achieved. Contamination has not been

ANGELOS RD (Continued) **S105043569**

reduced to background.

Action Type: RLFA
Action Status: FOLOFF
Action Date: 6/10/1996
Response Action Outcome: A permanent solution has been achieved. Contamination has not been reduced to background.

Action Type: Release Abatement Measure
Action Status: Fee Received - FMCRA Use Only
Action Date: 6/10/1997
Response Action Outcome: A permanent solution has been achieved. Contamination has not been reduced to background.

Action Type: RLFA
Action Status: FOLOFF
Action Date: 6/12/1996
Response Action Outcome: A permanent solution has been achieved. Contamination has not been reduced to background.

Action Type: A Notice sent to a Potentially Responsible Party (PRP)
Action Status: A MassDEP piece of correspondence was issued (approvals, NORs, etc.
Action Date: 6/12/1996
Response Action Outcome: A permanent solution has been achieved. Contamination has not been reduced to background.

Action Type: Release Abatement Measure
Action Status: Written Plan Received
Action Date: 6/5/1997
Response Action Outcome: A permanent solution has been achieved. Contamination has not been reduced to background.

Action Type: Release Disposition
Action Status: Reportable Release under MGL 21E
Action Date: 6/6/1996
Response Action Outcome: A permanent solution has been achieved. Contamination has not been reduced to background.

Action Type: RLFA
Action Status: FOLOFF
Action Date: 6/6/1996
Response Action Outcome: A permanent solution has been achieved. Contamination has not been reduced to background.

Action Type: RLFA
Action Status: FOLFLD
Action Date: 6/6/1996
Response Action Outcome: A permanent solution has been achieved. Contamination has not been reduced to background.

Action Type: Response Action Outcome - RAO
Action Status: RAO Statement Received
Action Date: 7/24/1997
Response Action Outcome: A permanent solution has been achieved. Contamination has not been reduced to background.

Action Type: RLFA

ANGELOS RD (Continued) **S105043569**

Action Status: FOLOFF
Action Date: 8/12/1996
Response Action Outcome: A permanent solution has been achieved. Contamination has not been reduced to background.

Action Type: RLFA
Action Status: FOLOFF
Action Date: 8/14/1996
Response Action Outcome: A permanent solution has been achieved. Contamination has not been reduced to background.

Action Type: Response Action Outcome - RAO
Action Status: Fee Received - FMCRA Use Only
Action Date: 8/5/1997
Response Action Outcome: A permanent solution has been achieved. Contamination has not been reduced to background.

Chemicals:
Chemical: HYDRAULIC OIL
Quantity: 70 gallons
Location Type: RESIDNTIAL
Source: PIPE
Source: VEHICLE

---

23 NNW 1/2-1 0.738 mi. 3896 ft. **DONAHUE TRUCKING FMR** **MA SHWS S104774430**
75 LAMBERT AVE **MA LUST N/A**
STOUGHTON, MA 02072 **MA LAST**
MA RELEASE

Relative: Higher
Actual: 273 ft.

SHWS:
Name: DONAHUE TRUCK SERV CO INC FMR
Address: 75 LAMBERT AVE
City,State,Zip: STOUGHTON, MA 020720000
Facility ID: 4-0015768
Source Type: DRUMS
Release Town: STOUGHTON
Notification Date: 09/18/2000
Category: TWO HR
Associated ID: 4-0015768
Current Status: RAO
Status Date: 10/22/2004
Phase: PHASE II
Response Action Outcome: A2
Oil Or Haz Material: Oil

LUST:

Facility:
Name: DONAHUE TRUCKING FMR
Address: 75 LAMBERT AVE
City,State,Zip: STOUGHTON, MA 020720000
Current Status: **Response Action Outcome Not Required**
Release Tracking Number/Current Status: 4-0018474 / RAONR
Status Date: 10/22/2004
Source Type: UST
Release Town: STOUGHTON

DONAHUE TRUCKING FMR (Continued) **S104774430**

Notification Date:	06/15/2004
Category:	72 HR
Associated ID:	Not reported
Phase:	Not reported
Response Action Outcome:	-
Oil Or Haz Material:	Oil
Location Type:	COMMERCIAL
Source:	UST

Click here to access the MA DEP site for this facility:

Chemicals:

Chemical:	DIESEL FUEL
Quantity:	364 parts per million

Actions:

Action Type:	Tier Classification
Action Status:	RTN Linked to TCLASS Via IRA Completion Statement
Action Date:	10/22/2004
Response Action Outcome:	Not reported
Action Type:	RAO Not Required
Action Status:	Linked to a Tier Classified Site
Action Date:	10/22/2004
Response Action Outcome:	Not reported
Action Type:	Immediate Response Action
Action Status:	Completion Statement Received
Action Date:	10/22/2004
Response Action Outcome:	Not reported
Action Type:	Tier Classification
Action Status:	Tier 2 Classification
Action Date:	11/20/2003
Response Action Outcome:	Not reported
Action Type:	Tier Classification
Action Status:	Transmittal, Notice, or Notification Received
Action Date:	11/20/2003
Response Action Outcome:	Not reported
Action Type:	Tier Classification
Action Status:	Legal Notice Published
Action Date:	12/3/2003
Response Action Outcome:	Not reported
Action Type:	RLFA
Action Status:	FLDRUN
Action Date:	5/21/2009
Response Action Outcome:	Not reported
Action Type:	Immediate Response Action
Action Status:	Oral Approval of Plan or Action
Action Date:	6/15/2004

DONAHUE TRUCKING FMR (Continued) **S104774430**

Response Action Outcome: Not reported

Action Type: Release Disposition
Action Status: Reportable Release under MGL 21E
Action Date: 6/15/2004
Response Action Outcome: Not reported

Action Type: Immediate Response Action
Action Status: Written Plan Received
Action Date: 7/22/2004
Response Action Outcome: Not reported

Action Type: RNF
Action Status: Reportable Release under MGL 21E
Action Date: 7/22/2004
Response Action Outcome: Not reported

Action Type: A Notice sent to a Potentially Responsible Party (PRP)
Action Status: A MassDEP piece of correspondence was issued (approvals, NORs, etc.
Action Date: 7/29/2004
Response Action Outcome: Not reported

LAST:
Name: DONAHUE TRUCK SERV CO INC FMR
Address: 75 LAMBERT AVE
City,State,Zip: STOUGHTON, MA 020720000
Release Tracking Number/Current Status: 4-0015768 / RAO
Source Type: AST
Release Town: STOUGHTON
Notification Date: 09/18/2000
Category: TWO HR
Associated ID: 4-0015768
Status Date: 10/22/2004
Phase: PHASE II
Response Action Outcome: A2 - A permanent solution has been achieved. Contamination has not been reduced to background.
Oil Or Haz Material: Oil

Chemicals:
Chemical: WASTE OIL
Quantity: 1200 parts per billion
Location Type: COMMERCIAL
Source: AST
Source: DRUMS

Actions:
Action Type: Immediate Response Action
Action Status: Written Plan Received
Action Date: 1/16/2001
Response Action Outcome: A permanent solution has been achieved. Contamination has not been reduced to background.

Action Type: RNF
Action Status: Reportable Release under MGL 21E
Action Date: 1/16/2001
Response Action Outcome: A permanent solution has been achieved. Contamination has not been reduced to background.

DONAHUE TRUCKING FMR (Continued) **S104774430**

Action Type: Tier Classification
Action Status: RTN Linked to TCLASS Via IRA Completion Statement
Action Date: 10/22/2004
Response Action Outcome: A permanent solution has been achieved. Contamination has not been reduced to background.

Action Type: Response Action Outcome - RAO
Action Status: RAO Statement Received
Action Date: 10/22/2004
Response Action Outcome: A permanent solution has been achieved. Contamination has not been reduced to background.

Action Type: Immediate Response Action
Action Status: Status or Interim Report Received
Action Date: 10/7/2003
Response Action Outcome: A permanent solution has been achieved. Contamination has not been reduced to background.

Action Type: Tier Classification
Action Status: Transmittal, Notice, or Notification Received
Action Date: 11/20/2003
Response Action Outcome: A permanent solution has been achieved. Contamination has not been reduced to background.

Action Type: Phase 1
Action Status: Completion Statement Received
Action Date: 11/20/2003
Response Action Outcome: A permanent solution has been achieved. Contamination has not been reduced to background.

Action Type: Phase 2
Action Status: Scope of Work Received
Action Date: 11/20/2003
Response Action Outcome: A permanent solution has been achieved. Contamination has not been reduced to background.

Action Type: Tier Classification
Action Status: Tier 2 Classification
Action Date: 11/20/2003
Response Action Outcome: A permanent solution has been achieved. Contamination has not been reduced to background.

Action Type: Response Action Outcome - RAO
Action Status: Level I - Technical Screen Audit
Action Date: 11/9/2004
Response Action Outcome: A permanent solution has been achieved. Contamination has not been reduced to background.

Action Type: Tier Classification
Action Status: Legal Notice Published
Action Date: 12/3/2003
Response Action Outcome: A permanent solution has been achieved. Contamination has not been reduced to background.

Action Type: Immediate Response Action
Action Status: Level I - Technical Screen Audit
Action Date: 2/12/2001

DONAHUE TRUCKING FMR (Continued) **S104774430**

Response Action Outcome: A permanent solution has been achieved. Contamination has not been reduced to background.

Action Type: Compliance and Enforcement Action
Action Status: Notice of Non-Compliance Issued
Action Date: 3/13/2002
Response Action Outcome: A permanent solution has been achieved. Contamination has not been reduced to background.

Action Type: Immediate Response Action
Action Status: Completion Statement Received
Action Date: 4/13/2004
Response Action Outcome: A permanent solution has been achieved. Contamination has not been reduced to background.

Action Type: Immediate Response Action
Action Status: Level I - Technical Screen Audit
Action Date: 4/29/2004
Response Action Outcome: A permanent solution has been achieved. Contamination has not been reduced to background.

Action Type: Immediate Response Action
Action Status: Status or Interim Report Received
Action Date: 5/14/2001
Response Action Outcome: A permanent solution has been achieved. Contamination has not been reduced to background.

Action Type: Compliance and Enforcement Action
Action Status: Unilateral Order Issued
Action Date: 6/24/2003
Response Action Outcome: A permanent solution has been achieved. Contamination has not been reduced to background.

Action Type: Compliance and Enforcement Action
Action Status: Penalty Assessment Notice Issued
Action Date: 6/24/2003
Response Action Outcome: A permanent solution has been achieved. Contamination has not been reduced to background.

Action Type: RLFA
Action Status: FLDD1A
Action Date: 9/18/2000
Response Action Outcome: A permanent solution has been achieved. Contamination has not been reduced to background.

Action Type: Release Disposition
Action Status: Reportable Release under MGL 21E
Action Date: 9/18/2000
Response Action Outcome: A permanent solution has been achieved. Contamination has not been reduced to background.

Action Type: A Notice sent to a Potentially Responsible Party (PRP)
Action Status: A MassDEP piece of correspondence was issued (approvals, NORs, etc.
Action Date: 9/22/2000
Response Action Outcome: A permanent solution has been achieved. Contamination has not been reduced to background.

DONAHUE TRUCKING FMR (Continued) **S104774430**

Action Type: A Notice sent to a Potentially Responsible Party (PRP)
Action Status: FLDISS
Action Date: 9/8/2000
Response Action Outcome: A permanent solution has been achieved. Contamination has not been reduced to background.

Release:
Name: DONAHUE TRUCK SERV CO INC FMR
Address: 75 LAMBERT AVE
City,State,Zip: STOUGHTON, MA 020720000
Release Tracking Number/Current Status: 4-0015768 / RAO
Primary ID: 4-0015768
Official City: STOUGHTON
Notification: 09/18/2000
Category: TWO HR
Status Date: 10/22/2004
Phase: PHASE II
Response Action Outcome: A2 - A permanent solution has been achieved. Contamination has not been reduced to background.
Oil / Haz Material Type: Oil

Click here to access the MA DEP site for this facility:

Actions:
Action Type: Immediate Response Action
Action Status: Written Plan Received
Action Date: 1/16/2001
Response Action Outcome: A permanent solution has been achieved. Contamination has not been reduced to background.

Action Type: RNF
Action Status: Reportable Release under MGL 21E
Action Date: 1/16/2001
Response Action Outcome: A permanent solution has been achieved. Contamination has not been reduced to background.

Action Type: Tier Classification
Action Status: RTN Linked to TCLASS Via IRA Completion Statement
Action Date: 10/22/2004
Response Action Outcome: A permanent solution has been achieved. Contamination has not been reduced to background.

Action Type: Response Action Outcome - RAO
Action Status: RAO Statement Received
Action Date: 10/22/2004
Response Action Outcome: A permanent solution has been achieved. Contamination has not been reduced to background.

Action Type: Immediate Response Action
Action Status: Status or Interim Report Received
Action Date: 10/7/2003
Response Action Outcome: A permanent solution has been achieved. Contamination has not been reduced to background.

Action Type: Tier Classification

DONAHUE TRUCKING FMR (Continued) **S104774430**

Action Status: Transmittal, Notice, or Notification Received
Action Date: 11/20/2003
Response Action Outcome: A permanent solution has been achieved. Contamination has not been reduced to background.

Action Type: Phase 1
Action Status: Completion Statement Received
Action Date: 11/20/2003
Response Action Outcome: A permanent solution has been achieved. Contamination has not been reduced to background.

Action Type: Phase 2
Action Status: Scope of Work Received
Action Date: 11/20/2003
Response Action Outcome: A permanent solution has been achieved. Contamination has not been reduced to background.

Action Type: Tier Classification
Action Status: Tier 2 Classification
Action Date: 11/20/2003
Response Action Outcome: A permanent solution has been achieved. Contamination has not been reduced to background.

Action Type: Response Action Outcome - RAO
Action Status: Level I - Technical Screen Audit
Action Date: 11/9/2004
Response Action Outcome: A permanent solution has been achieved. Contamination has not been reduced to background.

Action Type: Tier Classification
Action Status: Legal Notice Published
Action Date: 12/3/2003
Response Action Outcome: A permanent solution has been achieved. Contamination has not been reduced to background.

Action Type: Immediate Response Action
Action Status: Level I - Technical Screen Audit
Action Date: 2/12/2001
Response Action Outcome: A permanent solution has been achieved. Contamination has not been reduced to background.

Action Type: Compliance and Enforcement Action
Action Status: Notice of Non-Compliance Issued
Action Date: 3/13/2002
Response Action Outcome: A permanent solution has been achieved. Contamination has not been reduced to background.

Action Type: Immediate Response Action
Action Status: Completion Statement Received
Action Date: 4/13/2004
Response Action Outcome: A permanent solution has been achieved. Contamination has not been reduced to background.

Action Type: Immediate Response Action
Action Status: Level I - Technical Screen Audit
Action Date: 4/29/2004
Response Action Outcome: A permanent solution has been achieved. Contamination has not been

DONAHUE TRUCKING FMR (Continued) **S104774430**

reduced to background.

Action Type: Immediate Response Action
Action Status: Status or Interim Report Received
Action Date: 5/14/2001
Response Action Outcome: A permanent solution has been achieved. Contamination has not been reduced to background.

Action Type: Compliance and Enforcement Action
Action Status: Unilateral Order Issued
Action Date: 6/24/2003
Response Action Outcome: A permanent solution has been achieved. Contamination has not been reduced to background.

Action Type: Compliance and Enforcement Action
Action Status: Penalty Assessment Notice Issued
Action Date: 6/24/2003
Response Action Outcome: A permanent solution has been achieved. Contamination has not been reduced to background.

Action Type: RLFA
Action Status: FLDD1A
Action Date: 9/18/2000
Response Action Outcome: A permanent solution has been achieved. Contamination has not been reduced to background.

Action Type: Release Disposition
Action Status: Reportable Release under MGL 21E
Action Date: 9/18/2000
Response Action Outcome: A permanent solution has been achieved. Contamination has not been reduced to background.

Action Type: A Notice sent to a Potentially Responsible Party (PRP)
Action Status: A MassDEP piece of correspondence was issued (approvals, NORs, etc.
Action Date: 9/22/2000
Response Action Outcome: A permanent solution has been achieved. Contamination has not been reduced to background.

Action Type: A Notice sent to a Potentially Responsible Party (PRP)
Action Status: FLDISS
Action Date: 9/8/2000
Response Action Outcome: A permanent solution has been achieved. Contamination has not been reduced to background.

Chemicals:
Chemical: WASTE OIL
Quantity: 1200 parts per billion
Location Type: COMMERCIAL
Source: AST
Source: DRUMS

Name: DONAHUE TRUCKING FMR
Address: 75 LAMBERT AVE
City,State,Zip: STOUGHTON, MA 020720000
Release Tracking Number/Current Status: 4-0018474 / RAONR
Primary ID: Not reported
Official City: STOUGHTON

DONAHUE TRUCKING FMR (Continued) **S104774430**

Notification: 06/15/2004
Category: 72 HR
Status Date: 10/22/2004
Phase: Not reported
Response Action Outcome: -
Oil / Haz Material Type: Oil

Click here to access the MA DEP site for this facility:

Actions:

Action Type: Tier Classification
Action Status: RTN Linked to TCLASS Via IRA Completion Statement
Action Date: 10/22/2004
Response Action Outcome: Not reported

Action Type: RAO Not Required
Action Status: Linked to a Tier Classified Site
Action Date: 10/22/2004
Response Action Outcome: Not reported

Action Type: Immediate Response Action
Action Status: Completion Statement Received
Action Date: 10/22/2004
Response Action Outcome: Not reported

Action Type: Tier Classification
Action Status: Tier 2 Classification
Action Date: 11/20/2003
Response Action Outcome: Not reported

Action Type: Tier Classification
Action Status: Transmittal, Notice, or Notification Received
Action Date: 11/20/2003
Response Action Outcome: Not reported

Action Type: Tier Classification
Action Status: Legal Notice Published
Action Date: 12/3/2003
Response Action Outcome: Not reported

Action Type: RLFA
Action Status: FLDRUN
Action Date: 5/21/2009
Response Action Outcome: Not reported

Action Type: Immediate Response Action
Action Status: Oral Approval of Plan or Action
Action Date: 6/15/2004
Response Action Outcome: Not reported

Action Type: Release Disposition
Action Status: Reportable Release under MGL 21E
Action Date: 6/15/2004
Response Action Outcome: Not reported

Action Type: Immediate Response Action
Action Status: Written Plan Received

DONAHUE TRUCKING FMR (Continued) **S104774430**

Action Date: 7/22/2004
Response Action Outcome: Not reported

Action Type: RNF
Action Status: Reportable Release under MGL 21E
Action Date: 7/22/2004
Response Action Outcome: Not reported

Action Type: A Notice sent to a Potentially Responsible Party (PRP)
Action Status: A MassDEP piece of correspondence was issued (approvals, NORs, etc.
Action Date: 7/29/2004
Response Action Outcome: Not reported

Chemicals:
Chemical: DIESEL FUEL
Quantity: 364 parts per million
Location Type: COMMERCIAL
Source: UST

---

24 WNW 1/2-1 0.742 mi. 3918 ft.
Relative: Lower
Actual: 239 ft.

STOUGHTON AUTOMOTIVE CORP
663 WASHINGTON ST
STOUGHTON, MA 02072

MA SHWS **1000424929**
MA LUST **MAD981887763**
MA RELEASE
RCRA NonGen / NLR
FINDS
ECHO

SHWS:
Name: STOUGHTON GETTY
Address: 663 WASHINGTON ST
City,State,Zip: STOUGHTON, MA 020720000
Facility ID: 4-0010742
Source Type: CAP
Release Town: STOUGHTON
Notification Date: 09/07/1994
Category: 72 HR
Associated ID: Not reported
Current Status: RAO
Status Date: 06/01/1998
Phase: PHASE III
Response Action Outcome: A2
Oil Or Haz Material: Oil

LUST:

Facility:
Name: STOUGHTON GETTY
Address: 663 WASHINGTON ST
City,State,Zip: STOUGHTON, MA 020720000
Current Status: **Response Action Outcome**
Release Tracking Number/Current Status: 4-0010742 / RAO
Status Date: 06/01/1998
Source Type: UST
Release Town: STOUGHTON
Notification Date: 09/07/1994
Category: 72 HR
Associated ID: Not reported
Phase: PHASE III

STOUGHTON AUTOMOTIVE CORP (Continued) **1000424929**

Response Action Outcome: A2 - A permanent solution has been achieved. Contamination has not been reduced to background.
Oil Or Haz Material: Oil

Location Type: COMMERCIAL
Source: UST
Source: CAP

Click here to access the MA DEP site for this facility:

Chemicals:
Chemical: WASTE OIL
Quantity: 200 parts per million

Actions:
Action Type: Immediate Response Action
Action Status: Status or Interim Report Received
Action Date: 1/9/1996
Response Action Outcome: A permanent solution has been achieved. Contamination has not been reduced to background.

Action Type: Release Abatement Measure
Action Status: Status or Interim Report Received
Action Date: 12/12/1996
Response Action Outcome: A permanent solution has been achieved. Contamination has not been reduced to background.

Action Type: Release Abatement Measure
Action Status: Status or Interim Report Received
Action Date: 12/15/1997
Response Action Outcome: A permanent solution has been achieved. Contamination has not been reduced to background.

Action Type: Phase 2
Action Status: Level III - Comprehensive Audit
Action Date: 12/2/1999
Response Action Outcome: A permanent solution has been achieved. Contamination has not been reduced to background.

Action Type: An activity type that is related to an Audit
Action Status: Notice of Non-compliance related to an Audit
Action Date: 12/2/1999
Response Action Outcome: A permanent solution has been achieved. Contamination has not been reduced to background.

Action Type: Response Action Outcome - RAO
Action Status: Level III - Comprehensive Audit
Action Date: 12/2/1999
Response Action Outcome: A permanent solution has been achieved. Contamination has not been reduced to background.

Action Type: An activity type that is related to an Audit
Action Status: FOLCD
Action Date: 12/2/1999
Response Action Outcome: A permanent solution has been achieved. Contamination has not been

STOUGHTON AUTOMOTIVE CORP (Continued) **1000424929**

reduced to background.

Action Type: Immediate Response Action
Action Status: Completion Statement Received
Action Date: 2/26/1996
Response Action Outcome: A permanent solution has been achieved. Contamination has not been reduced to background.

Action Type: Release Abatement Measure
Action Status: Modified Revised or Updated Plan Received
Action Date: 4/2/1998
Response Action Outcome: A permanent solution has been achieved. Contamination has not been reduced to background.

Action Type: Release Abatement Measure
Action Status: Completion Statement Received
Action Date: 5/29/1998
Response Action Outcome: A permanent solution has been achieved. Contamination has not been reduced to background.

Action Type: Response Action Outcome - RAO
Action Status: RAO Statement Received
Action Date: 6/1/1998
Response Action Outcome: A permanent solution has been achieved. Contamination has not been reduced to background.

Action Type: Phase 2
Action Status: Completion Statement Received
Action Date: 6/1/1998
Response Action Outcome: A permanent solution has been achieved. Contamination has not been reduced to background.

Action Type: Release Abatement Measure
Action Status: Status or Interim Report Received
Action Date: 6/13/1997
Response Action Outcome: A permanent solution has been achieved. Contamination has not been reduced to background.

Action Type: RLFA
Action Status: FOLOFF
Action Date: 7/11/1995
Response Action Outcome: A permanent solution has been achieved. Contamination has not been reduced to background.

Action Type: An activity type that is related to an Audit
Action Status: NOA
Action Date: 7/26/1999
Response Action Outcome: A permanent solution has been achieved. Contamination has not been reduced to background.

Action Type: Immediate Response Action
Action Status: Written Plan Received
Action Date: 8/21/1995
Response Action Outcome: A permanent solution has been achieved. Contamination has not been reduced to background.

Action Type: Release Abatement Measure

STOUGHTON AUTOMOTIVE CORP (Continued) **1000424929**

Action Status: Written Plan Received
Action Date: 8/23/1996
Response Action Outcome: A permanent solution has been achieved. Contamination has not been reduced to background.

Action Type: RLFA
Action Status: FLDRAN
Action Date: 8/4/1999
Response Action Outcome: A permanent solution has been achieved. Contamination has not been reduced to background.

Action Type: Phase 1
Action Status: Completion Statement Received
Action Date: 9/11/1995
Response Action Outcome: A permanent solution has been achieved. Contamination has not been reduced to background.

Action Type: Tier Classification
Action Status: Tier 2 Classification
Action Date: 9/11/1995
Response Action Outcome: A permanent solution has been achieved. Contamination has not been reduced to background.

Action Type: Tier Classification
Action Status: Transmittal, Notice, or Notification Received
Action Date: 9/11/1995
Response Action Outcome: A permanent solution has been achieved. Contamination has not been reduced to background.

Action Type: A Notice sent to a Potentially Responsible Party (PRP)
Action Status: A MassDEP piece of correspondence was issued (approvals, NORs, etc.
Action Date: 9/15/1994
Response Action Outcome: A permanent solution has been achieved. Contamination has not been reduced to background.

Action Type: Immediate Response Action
Action Status: Oral Approval of Plan or Action
Action Date: 9/7/1994
Response Action Outcome: A permanent solution has been achieved. Contamination has not been reduced to background.

Action Type: Release Disposition
Action Status: Reportable Release under MGL 21E
Action Date: 9/7/1994
Response Action Outcome: A permanent solution has been achieved. Contamination has not been reduced to background.

Action Type: RLFA
Action Status: FOLOFF
Action Date: 9/7/1994
Response Action Outcome: A permanent solution has been achieved. Contamination has not been reduced to background.

Action Type: Phase 2
Action Status: Scope of Work Received
Action Date: 9/8/1997
Response Action Outcome: A permanent solution has been achieved. Contamination has not been

STOUGHTON AUTOMOTIVE CORP (Continued) **1000424929**

reduced to background.

Release:

Name:	STOUGHTON GETTY
Address:	663 WASHINGTON ST
City,State,Zip:	STOUGHTON, MA 020720000
Release Tracking Number/Current Status:	4-0010742 / RAO
Primary ID:	Not reported
Official City:	STOUGHTON
Notification:	09/07/1994
Category:	72 HR
Status Date:	06/01/1998
Phase:	PHASE III
Response Action Outcome:	A2 - A permanent solution has been achieved. Contamination has not been reduced to background.
Oil / Haz Material Type:	Oil

Click here to access the MA DEP site for this facility:

Actions:

Action Type:	Immediate Response Action
Action Status:	Status or Interim Report Received
Action Date:	1/9/1996
Response Action Outcome:	A permanent solution has been achieved. Contamination has not been reduced to background.
Action Type:	Release Abatement Measure
Action Status:	Status or Interim Report Received
Action Date:	12/12/1996
Response Action Outcome:	A permanent solution has been achieved. Contamination has not been reduced to background.
Action Type:	Release Abatement Measure
Action Status:	Status or Interim Report Received
Action Date:	12/15/1997
Response Action Outcome:	A permanent solution has been achieved. Contamination has not been reduced to background.
Action Type:	Phase 2
Action Status:	Level III - Comprehensive Audit
Action Date:	12/2/1999
Response Action Outcome:	A permanent solution has been achieved. Contamination has not been reduced to background.
Action Type:	An activity type that is related to an Audit
Action Status:	Notice of Non-compliance related to an Audit
Action Date:	12/2/1999
Response Action Outcome:	A permanent solution has been achieved. Contamination has not been reduced to background.
Action Type:	Response Action Outcome - RAO
Action Status:	Level III - Comprehensive Audit
Action Date:	12/2/1999
Response Action Outcome:	A permanent solution has been achieved. Contamination has not been reduced to background.

STOUGHTON AUTOMOTIVE CORP (Continued) **1000424929**

Action Type: An activity type that is related to an Audit
Action Status: FOLCD
Action Date: 12/2/1999
Response Action Outcome: A permanent solution has been achieved. Contamination has not been reduced to background.

Action Type: Immediate Response Action
Action Status: Completion Statement Received
Action Date: 2/26/1996
Response Action Outcome: A permanent solution has been achieved. Contamination has not been reduced to background.

Action Type: Release Abatement Measure
Action Status: Modified Revised or Updated Plan Received
Action Date: 4/2/1998
Response Action Outcome: A permanent solution has been achieved. Contamination has not been reduced to background.

Action Type: Release Abatement Measure
Action Status: Completion Statement Received
Action Date: 5/29/1998
Response Action Outcome: A permanent solution has been achieved. Contamination has not been reduced to background.

Action Type: Response Action Outcome - RAO
Action Status: RAO Statement Received
Action Date: 6/1/1998
Response Action Outcome: A permanent solution has been achieved. Contamination has not been reduced to background.

Action Type: Phase 2
Action Status: Completion Statement Received
Action Date: 6/1/1998
Response Action Outcome: A permanent solution has been achieved. Contamination has not been reduced to background.

Action Type: Release Abatement Measure
Action Status: Status or Interim Report Received
Action Date: 6/13/1997
Response Action Outcome: A permanent solution has been achieved. Contamination has not been reduced to background.

Action Type: RLFA
Action Status: FOLOFF
Action Date: 7/11/1995
Response Action Outcome: A permanent solution has been achieved. Contamination has not been reduced to background.

Action Type: An activity type that is related to an Audit
Action Status: NOA
Action Date: 7/26/1999
Response Action Outcome: A permanent solution has been achieved. Contamination has not been reduced to background.

Action Type: Immediate Response Action
Action Status: Written Plan Received
Action Date: 8/21/1995

STOUGHTON AUTOMOTIVE CORP (Continued) **1000424929**

Response Action Outcome: A permanent solution has been achieved. Contamination has not been reduced to background.

Action Type: Release Abatement Measure
Action Status: Written Plan Received
Action Date: 8/23/1996
Response Action Outcome: A permanent solution has been achieved. Contamination has not been reduced to background.

Action Type: RLFA
Action Status: FLDRAN
Action Date: 8/4/1999
Response Action Outcome: A permanent solution has been achieved. Contamination has not been reduced to background.

Action Type: Phase 1
Action Status: Completion Statement Received
Action Date: 9/11/1995
Response Action Outcome: A permanent solution has been achieved. Contamination has not been reduced to background.

Action Type: Tier Classification
Action Status: Tier 2 Classification
Action Date: 9/11/1995
Response Action Outcome: A permanent solution has been achieved. Contamination has not been reduced to background.

Action Type: Tier Classification
Action Status: Transmittal, Notice, or Notification Received
Action Date: 9/11/1995
Response Action Outcome: A permanent solution has been achieved. Contamination has not been reduced to background.

Action Type: A Notice sent to a Potentially Responsible Party (PRP)
Action Status: A MassDEP piece of correspondence was issued (approvals, NORs, etc.
Action Date: 9/15/1994
Response Action Outcome: A permanent solution has been achieved. Contamination has not been reduced to background.

Action Type: Immediate Response Action
Action Status: Oral Approval of Plan or Action
Action Date: 9/7/1994
Response Action Outcome: A permanent solution has been achieved. Contamination has not been reduced to background.

Action Type: Release Disposition
Action Status: Reportable Release under MGL 21E
Action Date: 9/7/1994
Response Action Outcome: A permanent solution has been achieved. Contamination has not been reduced to background.

Action Type: RLFA
Action Status: FOLOFF
Action Date: 9/7/1994
Response Action Outcome: A permanent solution has been achieved. Contamination has not been reduced to background.

STOUGHTON AUTOMOTIVE CORP (Continued) **1000424929**

Action Type:	Phase 2
Action Status:	Scope of Work Received
Action Date:	9/8/1997
Response Action Outcome:	A permanent solution has been achieved. Contamination has not been reduced to background.

Chemicals:

Chemical:	WASTE OIL
Quantity:	200 parts per million
Location Type:	COMMERCIAL
Source:	UST
Source:	CAP

RCRA NonGen / NLR:

Date Form Received by Agency:	1986-12-05 00:00:00.0
Handler Name:	STOUGHTON AUTOMOTIVE CORP
Handler Address:	663 WASHINGTON ST
Handler City,State,Zip:	STOUGHTON, MA 02072
EPA ID:	MAD981887763
Contact Name:	ONEIL GERALD
Contact Address:	663 WASHINGTON ST
Contact City,State,Zip:	STOUGHTON, MA 02072
Contact Telephone:	617-344-8906
Contact Fax:	Not reported
Contact Email:	Not reported
Contact Title:	Not reported
EPA Region:	01
Land Type:	Private
Federal Waste Generator Description:	Not a generator, verified
Non-Notifier:	Not reported
Biennial Report Cycle:	Not reported
Accessibility:	Not reported
Active Site Indicator:	Not reported
State District Owner:	MA
State District:	S
Mailing Address:	663 WASHINGTON ST
Mailing City,State,Zip:	STOUGHTON, MA 02072
Owner Name:	STOUGHTON AUTOMOTIVE CORP
Owner Type:	Private
Operator Name:	STOUGHTON AUTOMOTIVE CORP
Operator Type:	Private
Short-Term Generator Activity:	No
Importer Activity:	No
Mixed Waste Generator:	No
Transporter Activity:	No
Transfer Facility Activity:	No
Recycler Activity with Storage:	No
Small Quantity On-Site Burner Exemption:	No
Smelting Melting and Refining Furnace Exemption:	No
Underground Injection Control:	No
Off-Site Waste Receipt:	No
Universal Waste Indicator:	No
Universal Waste Destination Facility:	No
Federal Universal Waste:	No
Active Site Fed-Reg Treatment Storage and Disposal Facility:	Not reported
Active Site Converter Treatment storage and Disposal Facility:	Not reported

STOUGHTON AUTOMOTIVE CORP (Continued) **1000424929**

Active Site State-Reg Treatment Storage and Disposal Facility:	Not reported
Active Site State-Reg Handler:	---
Federal Facility Indicator:	Not reported
Hazardous Secondary Material Indicator:	NN
Sub-Part K Indicator:	Not reported
Commercial TSD Indicator:	No
Treatment Storage and Disposal Type:	Not reported
2018 GPRA Permit Baseline:	Not on the Baseline
2018 GPRA Renewals Baseline:	Not on the Baseline
Permit Renewals Workload Universe:	Not reported
Permit Workload Universe:	Not reported
Permit Progress Universe:	Not reported
Post-Closure Workload Universe:	Not reported
Closure Workload Universe:	Not reported
202 GPRA Corrective Action Baseline:	No
Corrective Action Workload Universe:	No
Subject to Corrective Action Universe:	No
Non-TSDFs Where RCRA CA has Been Imposed Universe:	No
TSDFs Potentially Subject to CA Under 3004 (u)/(v) Universe:	No
TSDFs Only Subject to CA under Discretionary Auth Universe:	No
Corrective Action Priority Ranking:	No NCAPS ranking
Environmental Control Indicator:	No
Institutional Control Indicator:	No
Human Exposure Controls Indicator:	N/A
Groundwater Controls Indicator:	N/A
Operating TSDF Universe:	Not reported
Full Enforcement Universe:	Not reported
Significant Non-Complier Universe:	No
Unaddressed Significant Non-Complier Universe:	No
Addressed Significant Non-Complier Universe:	No
Significant Non-Complier With a Compliance Schedule Universe:	No
Financial Assurance Required:	Not reported
Handler Date of Last Change:	2017-10-20 14:15:07.0
Recognized Trader-Importer:	No
Recognized Trader-Exporter:	No
Importer of Spent Lead Acid Batteries:	No
Exporter of Spent Lead Acid Batteries:	No
Recycler Activity Without Storage:	No
Manifest Broker:	No
Sub-Part P Indicator:	No

Hazardous Waste Summary:

Waste Code:	D001
Waste Description:	IGNITABLE WASTE

Handler - Owner Operator:

Owner/Operator Indicator:	Owner
Owner/Operator Name:	STOUGHTON AUTOMOTIVE CORP
Legal Status:	Private
Date Became Current:	2004-10-16 00:00:00.
Date Ended Current:	Not reported
Owner/Operator Address:	663 WASHINGTON ST
Owner/Operator City,State,Zip:	STOUGHTON, MA 02072
Owner/Operator Telephone:	Not reported
Owner/Operator Telephone Ext:	Not reported

STOUGHTON AUTOMOTIVE CORP (Continued) **1000424929**

Owner/Operator Fax: Not reported
Owner/Operator Email: Not reported

Owner/Operator Indicator: Operator
Owner/Operator Name: STOUGHTON AUTOMOTIVE CORP
Legal Status: Private
Date Became Current: 1990-11-29 00:00:00.
Date Ended Current: 1999-07-01 00:00:00.
Owner/Operator Address: 663 WASHINGTON ST
Owner/Operator City,State,Zip: STOUGHTON, MA 02072
Owner/Operator Telephone: Not reported
Owner/Operator Telephone Ext: Not reported
Owner/Operator Fax: Not reported
Owner/Operator Email: Not reported

Historic Generators:
Receive Date: 1986-12-05 00:00:00.0
Handler Name: STOUGHTON AUTOMOTIVE CORP
Federal Waste Generator Description: Not a generator, verified
State District Owner: MA
Large Quantity Handler of Universal Waste: No
Recognized Trader Importer: No
Recognized Trader Exporter: No
Spent Lead Acid Battery Importer: No
Spent Lead Acid Battery Exporter: No
Current Record: Yes
Non Storage Recycler Activity: Not reported
Electronic Manifest Broker: Not reported

List of NAICS Codes and Descriptions:
NAICS Codes: No NAICS Codes Found

Facility Has Received Notices of Violations:
Violations: No Violations Found

Evaluation Action Summary:
Evaluations: No Evaluations Found

FINDS:
Registry ID: 110003470404

Click Here:

Environmental Interest/Information System:
RCRAInfo is a national information system that supports the Resource Conservation and Recovery Act (RCRA) program through the tracking of events and activities related to facilities that generate, transport, and treat, store, or dispose of hazardous waste. RCRAInfo allows RCRA program staff to track the notification, permit, compliance, and corrective action activities required under RCRA.
MA-EPICS - Massachussetts Environmental Protection Integrated Computer System

STOUGHTON AUTOMOTIVE CORP (Continued) **1000424929**

Click this hyperlink while viewing on your computer to access additional FINDS: detail in the EDR Site Report.

ECHO:

Envid:	1000424929
Registry ID:	110003470404
DFR URL:	http://echo.epa.gov/detailed-facility-report?fid=110003470404
Name:	STOUGHTON AUTOMOTIVE CORP
Address:	663 WASHINGTON ST
City,State,Zip:	STOUGHTON, MA 02072

25
ENE
1/2-1
0.754 mi.
3983 ft.

ELECTRONIC SHEETMETAL **MA SHWS** **S104482697**
120 CENTRAL ST **MA RELEASE** **N/A**
STOUGHTON, MA 02072 **MA HW GEN**

Relative:
Lower

Actual:
247 ft.

SHWS:

Name:	ELECTRONIC SHEETMETAL
Address:	120 CENTRAL ST
City,State,Zip:	STOUGHTON, MA 020720000
Facility ID:	4-0015137
Source Type:	Not reported
Release Town:	STOUGHTON
Notification Date:	11/15/1999
Category:	120 DY
Associated ID:	Not reported
Current Status:	RAO
Status Date:	11/22/2002
Phase:	PHASE II
Response Action Outcome:	A2
Oil Or Haz Material:	Hazardous Material

Release:

Name:	ELECTRONIC SHEETMETAL
Address:	120 CENTRAL ST
City,State,Zip:	STOUGHTON, MA 020720000
Release Tracking Number/Current Status:	4-0015137 / RAO
Primary ID:	Not reported
Official City:	STOUGHTON
Notification:	11/15/1999
Category:	120 DY
Status Date:	11/22/2002
Phase:	PHASE II
Response Action Outcome:	A2 - A permanent solution has been achieved. Contamination has not been reduced to background.
Oil / Haz Material Type:	Hazardous Material

Click here to access the MA DEP site for this facility:

Actions:

Action Type:	RNF
Action Status:	Reportable Release under MGL 21E
Action Date:	11/15/1999
Response Action Outcome:	A permanent solution has been achieved. Contamination has not been reduced to background.

ELECTRONIC SHEETMETAL (Continued) **S104482697**

Action Type: Release Disposition
Action Status: Reportable Release under MGL 21E
Action Date: 11/15/1999
Response Action Outcome: A permanent solution has been achieved. Contamination has not been reduced to background.

Action Type: Tier Classification
Action Status: Tier 2 Classification
Action Date: 11/21/2000
Response Action Outcome: A permanent solution has been achieved. Contamination has not been reduced to background.

Action Type: Phase 1
Action Status: Completion Statement Received
Action Date: 11/21/2000
Response Action Outcome: A permanent solution has been achieved. Contamination has not been reduced to background.

Action Type: Tier Classification
Action Status: Transmittal, Notice, or Notification Received
Action Date: 11/21/2000
Response Action Outcome: A permanent solution has been achieved. Contamination has not been reduced to background.

Action Type: Immediate Response Action
Action Status: Completion Statement Received
Action Date: 11/22/2002
Response Action Outcome: A permanent solution has been achieved. Contamination has not been reduced to background.

Action Type: Response Action Outcome - RAO
Action Status: RAO Statement Received
Action Date: 11/22/2002
Response Action Outcome: A permanent solution has been achieved. Contamination has not been reduced to background.

Action Type: Tier Classification
Action Status: Legal Notice Published
Action Date: 11/24/2000
Response Action Outcome: A permanent solution has been achieved. Contamination has not been reduced to background.

Action Type: RLFA
Action Status: FLDRAN
Action Date: 11/6/2000
Response Action Outcome: A permanent solution has been achieved. Contamination has not been reduced to background.

Action Type: A Notice sent to a Potentially Responsible Party (PRP)
Action Status: A MassDEP piece of correspondence was issued (approvals, NORs, etc.
Action Date: 2/18/2000
Response Action Outcome: A permanent solution has been achieved. Contamination has not been reduced to background.

Action Type: Immediate Response Action
Action Status: Modified Revised or Updated Plan Received
Action Date: 2/21/2001

ELECTRONIC SHEETMETAL (Continued) **S104482697**

Response Action Outcome: A permanent solution has been achieved. Contamination has not been reduced to background.

Action Type: Immediate Response Action
Action Status: Status or Interim Report Received
Action Date: 2/21/2001
Response Action Outcome: A permanent solution has been achieved. Contamination has not been reduced to background.

Action Type: Response Action Outcome - RAO
Action Status: Level I - Technical Screen Audit
Action Date: 3/13/2003
Response Action Outcome: A permanent solution has been achieved. Contamination has not been reduced to background.

Action Type: RLFA
Action Status: FOLOFF
Action Date: 3/14/2002
Response Action Outcome: A permanent solution has been achieved. Contamination has not been reduced to background.

Action Type: Immediate Response Action
Action Status: Status or Interim Report Received
Action Date: 3/7/2002
Response Action Outcome: A permanent solution has been achieved. Contamination has not been reduced to background.

Action Type: RLFA
Action Status: FLDRAN
Action Date: 4/28/2000
Response Action Outcome: A permanent solution has been achieved. Contamination has not been reduced to background.

Action Type: Immediate Response Action
Action Status: Oral Approval of Plan or Action
Action Date: 7/20/2000
Response Action Outcome: A permanent solution has been achieved. Contamination has not been reduced to background.

Action Type: Immediate Response Action
Action Status: Status or Interim Report Received
Action Date: 8/20/2001
Response Action Outcome: A permanent solution has been achieved. Contamination has not been reduced to background.

Action Type: RNF
Action Status: Reportable Release under MGL 21E
Action Date: 9/27/2000
Response Action Outcome: A permanent solution has been achieved. Contamination has not been reduced to background.

Action Type: Immediate Response Action
Action Status: Imminent Hazard Evaluation Received
Action Date: 9/27/2000
Response Action Outcome: A permanent solution has been achieved. Contamination has not been reduced to background.

ELECTRONIC SHEETMETAL (Continued) **S104482697**

Action Type: Immediate Response Action
Action Status: Written Plan Received
Action Date: 9/27/2000
Response Action Outcome: A permanent solution has been achieved. Contamination has not been reduced to background.

Chemicals:
Chemical: CHROMIUM
Quantity: Not reported

HW GEN:
Name: ELECTRONIC SHEETMETAL CRAFTSMEN INC
Address: 120 CENTRAL ST
City,State,Zip: STOUGHTON, MA 02072
EPA Id: MAR000569343
RCRA Generator Status: Not reported
State Generator Status: VQG-MA

26
West
1/2-1
0.756 mi.
3994 ft.

ALPHA CHEMICAL SERVICES INC
46 MORTON ST
STOUGHTON, MA 02072

MA SHWS **S101020538**
MA RELEASE **N/A**
MA SPILLS
MA HW GEN
MA TIER 2

Relative:
Lower

Actual:
214 ft.

SHWS:
Name: ALPHA CHEMICAL SERVICES INC
Address: 46 MORTON ST
City,State,Zip: STOUGHTON, MA 020720000
Facility ID: 4-0011611
Source Type: Not reported
Release Town: STOUGHTON
Notification Date: 08/30/1995
Category: TWO HR
Associated ID: Not reported
Current Status: RAO
Status Date: 11/01/1995
Phase: Not reported
Response Action Outcome: A1
Oil Or Haz Material: Hazardous Material

Release:
Name: ALPHA CHEMICAL SERVICES INC
Address: 46 MORTON ST
City,State,Zip: STOUGHTON, MA 020720000
Release Tracking Number/Current Status: 4-0011611 / RAO
Primary ID: Not reported
Official City: STOUGHTON
Notification: 08/30/1995
Category: TWO HR
Status Date: 11/01/1995
Phase: Not reported
Response Action Outcome: A1 - A permanent solution has been achieved. Contamination has been reduced to background or a threat of release has been eliminated.
Oil / Haz Material Type: Hazardous Material

ALPHA CHEMICAL SERVICES INC (Continued) **S101020538**

Click here to access the MA DEP site for this facility:

Actions:

Action Type:	Response Action Outcome - RAO
Action Status:	RAO Statement Received
Action Date:	11/1/1995
Response Action Outcome:	A permanent solution has been achieved. Contamination has been reduced to background or a threat of release has been eliminated.

Action Type:	Immediate Response Action
Action Status:	Oral Approval of Plan or Action
Action Date:	8/30/1995
Response Action Outcome:	A permanent solution has been achieved. Contamination has been reduced to background or a threat of release has been eliminated.

Action Type:	Release Disposition
Action Status:	Reportable Release under MGL 21E
Action Date:	8/30/1995
Response Action Outcome:	A permanent solution has been achieved. Contamination has been reduced to background or a threat of release has been eliminated.

Action Type:	Immediate Response Action
Action Status:	Written Approval of Plan
Action Date:	9/1/1995
Response Action Outcome:	A permanent solution has been achieved. Contamination has been reduced to background or a threat of release has been eliminated.

Action Type:	A Notice sent to a Potentially Responsible Party (PRP)
Action Status:	A MassDEP piece of correspondence was issued (approvals, NORs, etc.
Action Date:	9/1/1995
Response Action Outcome:	A permanent solution has been achieved. Contamination has been reduced to background or a threat of release has been eliminated.

Action Type:	A Notice sent to a Potentially Responsible Party (PRP)
Action Status:	A MassDEP piece of correspondence was issued (approvals, NORs, etc.
Action Date:	9/7/1995
Response Action Outcome:	A permanent solution has been achieved. Contamination has been reduced to background or a threat of release has been eliminated.

Chemicals:

Chemical:	SODIUM DICHLOROISOCYANURATE
Quantity:	72 pounds
Location Type:	INDUSTRIAL
Location Type:	COMMERCIAL

MA Spills:

Facility ID:	0000	Spill ID:	S87-0579
Staff Lead:	KEARNS, R	Date Entered:	19871022
Last Entered:	19871022	First Response:	19870914
Spill Date:	19870914	Spill Time:	9
Report Date:	19870914	Report Time:	10
Case Closed:	YES	Mat Type:	HAZARDOUS
Virgin Waste:	VIRGIN	Contam Soil:	Not reported
Env Impact:	Not reported	Other Impact:	Not reported
Material:	SODIUM TRIPOLYPHOSPHATE	Other Material:	Not reported
Qty Reported:	NONE	Qty Actual:	NONE

ALPHA CHEMICAL SERVICES INC (Continued) **S101020538**

Qty Reported:	BAGS	Qty Actual:	BAGS
CAS No:	Not reported	PCB Lev (ppm):	Not reported
Source:	PIPE/HOSE/LINE	Other Source:	Not reported
Incident:	SPILL	Other Incdnt:	Not reported
Cleanup Type:	Not reported	Contractor:	NOT USED
Referral:	NO	LUST Elig:	Not reported
Report Prep:	Not reported	Category:	Not reported
Notifier:	Not reported		
Notif Tel:	Not reported		
Days/Close:	1		

HW GEN:

Name:	ALPHA CHEMICAL SERVICES INC
Address:	46 MORTON ST
City,State,Zip:	STOUGHTON, MA 02072
EPA Id:	MAD051782316
RCRA Generator Status:	VSQG
State Generator Status:	VQG-MA

TIER 2:

Name:	ALPHA CHEMICAL SERVICES; INC.
Address:	46 MORTON ST.
City,State,Zip:	STOUGHTON, MA 02072
Report Year:	2016
Facility Id:	FATR2016000000027975
Facility Dept:	Not reported
Latitude:	42.06590
Longitude:	-71.06190
Mailing Address:	P.O. Box 431
Mailing City/State/Zip:	02072-072-
Mailing Country:	United States
Notes:	Not reported
All Chemicals Same As Last Yr:	Not reported
Date Signed:	02/24/2017
Dike Or Other Safeguard:	F
Failed Validation:	Not reported
Date Modified:	08/08/2017
Fees Total:	Not reported
Num Of Employees:	50
Site Coord Abbreviated?:	F
Site Map:	F
State Label Code:	Not reported
Submitted By:	Nicole Dauksevicz
Validation Report:	Not reported
Fire District:	Not reported
Latlong Location Description:	Not reported
Latlong Method:	Not reported
Record Key:	FDTR2016000000000491
Id:	Not reported
Type:	EIN
Description:	EIN
Last Modified:	Not reported
Record Key:	FDTR2016000000000492
Id:	Not reported

ALPHA CHEMICAL SERVICES INC (Continued) **S101020538**

Type: RMP
Description: RMP
Last Modified: Not reported

Record Key: FDTR2016000000000493
Id: Not reported
Type: State ID
Description: State ID
Last Modified: Not reported

Record Key: FDTR2016000000000494
Id: 005995006
Type: DUN & BradStreet
Description: DUN & BradStreet
Last Modified: Not reported

Record Key: FDTR2016000000000495
Id: 02072LPHCH46MOR
Type: TRI
Description: TRI
Last Modified: Not reported

Record Key: FDTR2016000000000496
Id: 2842
Type: SIC
Description: SIC
Last Modified: Not reported

Record Key: FDTR2016000000000497
Id: 325612
Type: NAICS
Description: Polish and Other Sanitation Good Manufacturing
Last Modified: Not reported

Contact:
Report Year: 2016
Contact Record Id: CTTR2016257440P27975
Title: Regulatory Manager
Contact Name: Dauksevicz
Contact Email: ndauksevicz@alphachemical.com
Contact Mail Address: Not reported
Contact Mail City: Not reported
Contact Mail State: Not reported
Contact Mail Zip: Not reported
Contact Mail Country: Not reported
Contact1 Type: Tier II Information Contact
Contact2 Type: Not reported
Contact3 Type: Not reported
Contact4 Type: Not reported
Modification Date: Not reported

Contact:
Report Year: 2016
Contact Record Id: CTTR2016257435P27975
Title: Not reported

ALPHA CHEMICAL SERVICES INC (Continued) **S101020538**

Contact Name:	Not reported
Contact Email:	Not reported
Contact Mail Address:	Not reported
Contact Mail City:	Not reported
Contact Mail State:	MA
Contact Mail Zip:	Not reported
Contact Mail Country:	US
Contact1 Type:	Parent Company
Contact2 Type:	Not reported
Contact3 Type:	Not reported
Contact4 Type:	Not reported
Modification Date:	Not reported

Contact:

Report Year:	2016
Contact Record Id:	CTTR2016257437P27975
Title:	Not reported
Contact Name:	Not reported
Contact Email:	Not reported
Contact Mail Address:	Not reported
Contact Mail City:	Not reported
Contact Mail State:	Not reported
Contact Mail Zip:	Not reported
Contact Mail Country:	Not reported
Contact1 Type:	Billing
Contact2 Type:	Not reported
Contact3 Type:	Not reported
Contact4 Type:	Not reported
Modification Date:	Not reported

Contact:

Report Year:	2016
Contact Record Id:	CTTR2016257442P27975
Title:	CEO/Owner
Contact Name:	Juckett
Contact Email:	mjuckett@alphachemical.com
Contact Mail Address:	Not reported
Contact Mail City:	Not reported
Contact Mail State:	Not reported
Contact Mail Zip:	Not reported
Contact Mail Country:	Not reported
Contact1 Type:	Emergency Contact
Contact2 Type:	Not reported
Contact3 Type:	Not reported
Contact4 Type:	Not reported
Modification Date:	Not reported

Contact:

Report Year:	2016
Contact Record Id:	CTTR2016257436P27975
Title:	Not reported
Contact Name:	Juckett
Contact Email:	mjuckett@alphachemical.com

ALPHA CHEMICAL SERVICES INC (Continued) **S101020538**

Contact Mail Address:	46 Morton St.
Contact Mail City:	Stoughton
Contact Mail State:	MA
Contact Mail Zip:	02072
Contact Mail Country:	US
Contact1 Type:	Owner / Operator
Contact2 Type:	Not reported
Contact3 Type:	Not reported
Contact4 Type:	Not reported
Modification Date:	Not reported

Contact:

Report Year:	2016
Contact Record Id:	CTTR2016257439P27975
Title:	Not reported
Contact Name:	Not reported
Contact Email:	Not reported
Contact Mail Address:	46 Morton St.
Contact Mail City:	Stoughton
Contact Mail State:	MA
Contact Mail Zip:	02072
Contact Mail Country:	US
Contact1 Type:	Other
Contact2 Type:	Not reported
Contact3 Type:	Not reported
Contact4 Type:	Not reported
Modification Date:	Not reported

Contact:

Report Year:	2016
Contact Record Id:	CTTR2016257441P27975
Title:	President
Contact Name:	Dauksevicz
Contact Email:	elised@alphachemical.net
Contact Mail Address:	Not reported
Contact Mail City:	Not reported
Contact Mail State:	Not reported
Contact Mail Zip:	Not reported
Contact Mail Country:	Not reported
Contact1 Type:	Emergency Contact
Contact2 Type:	Not reported
Contact3 Type:	Not reported
Contact4 Type:	Not reported
Modification Date:	Not reported

27
ENE
1/2-1
0.761 mi.
4018 ft.

Relative:
Higher

Actual:
268 ft.

EXPRESS GAS CENTRAL STREET INC
130 CENTRAL ST
STOUGHTON, MA 02072

MA SHWS **U001007000**
MA LUST **N/A**
MA UST
MA AST
MA RELEASE
MA UIC

SHWS:

Name:	SHELL OIL STATION
Address:	130 CENTRAL ST
City,State,Zip:	STOUGHTON, MA 020720000
Facility ID:	4-0014599
Source Type:	UNKNOWN
Release Town:	STOUGHTON
Notification Date:	04/05/1999
Category:	TWO HR
Associated ID:	4-0014599
Current Status:	TMPS
Status Date:	01/30/2017
Phase:	PHASE V
Response Action Outcome:	TN
Oil Or Haz Material:	Hazardous Material

LUST:

Facility:

Name:	SHELL STATION
Address:	130 CENTRAL ST
City,State,Zip:	STOUGHTON, MA 020720000
Current Status:	**Response Action Outcome**
Release Tracking Number/Current Status:	4-0010256 / RAO
Status Date:	04/22/1994
Source Type:	UST
Release Town:	STOUGHTON
Notification Date:	02/16/1994
Category:	72 HR
Associated ID:	Not reported
Phase:	Not reported
Response Action Outcome:	A2 - A permanent solution has been achieved. Contamination has not been reduced to background.
Oil Or Haz Material:	Oil
Location Type:	INDUSTRIAL
Location Type:	COMMERCIAL
Source:	UST

Click here to access the MA DEP site for this facility:

Chemicals:

Chemical:	WASTE OIL
Quantity:	10 parts per million
Chemical:	WASTE OIL
Quantity:	Not reported

Actions:

Action Type:	Release Disposition
Action Status:	Reportable Release under MGL 21E

EXPRESS GAS CENTRAL STREET INC (Continued) **U001007000**

Action Date:	2/16/1994
Response Action Outcome:	A permanent solution has been achieved. Contamination has not been reduced to background.
Action Type:	Immediate Response Action
Action Status:	Oral Approval of Plan or Action
Action Date:	2/16/1994
Response Action Outcome:	A permanent solution has been achieved. Contamination has not been reduced to background.
Action Type:	A Notice sent to a Potentially Responsible Party (PRP)
Action Status:	A MassDEP piece of correspondence was issued (approvals, NORs, etc.
Action Date:	2/17/1994
Response Action Outcome:	A permanent solution has been achieved. Contamination has not been reduced to background.
Action Type:	Response Action Outcome - RAO
Action Status:	RAO Statement Received
Action Date:	4/22/1994
Response Action Outcome:	A permanent solution has been achieved. Contamination has not been reduced to background.
Action Type:	RNF
Action Status:	Reportable Release under MGL 21E
Action Date:	4/25/1994
Response Action Outcome:	A permanent solution has been achieved. Contamination has not been reduced to background.

Facility:

Name:	SHELL OIL STATION
Address:	130 CENTRAL ST
City,State,Zip:	STOUGHTON, MA 020720000
Current Status:	**Temporary Solution**
Release Tracking Number/Current Status:	4-0014599 / TMPS
Status Date:	01/30/2017
Source Type:	UST
Release Town:	STOUGHTON
Notification Date:	04/05/1999
Category:	TWO HR
Associated ID:	4-0014599
Phase:	PHASE V
Response Action Outcome:	TN - TN
Oil Or Haz Material:	Hazardous Material
Location Type:	ROADWAY
Location Type:	COMMERCIAL
Location Type:	RESIDNTIAL
Location Type:	INDUSTRIAL
Source:	UST
Source:	UNKNOWN

Click here to access the MA DEP site for this facility:

EXPRESS GAS CENTRAL STREET INC (Continued) **U001007000**

Chemicals:

Chemical:	XYLENES
Quantity:	36000 micrograms per liter
Chemical:	C5-C8 ALIPHATICS
Quantity:	13800 parts per billion
Chemical:	MTBE
Quantity:	1400 milligrams per liter
Chemical:	C9-C10 AROMATICS
Quantity:	41400 micrograms per liter
Chemical:	TOLUENE
Quantity:	23200 micrograms per liter

Actions:

Action Type:	Phase 5
Action Status:	RMRINT
Action Date:	1/11/2007
Response Action Outcome:	TN
Action Type:	Phase 5
Action Status:	RMRINT
Action Date:	1/13/2010
Response Action Outcome:	TN
Action Type:	Phase 5
Action Status:	RMRINT
Action Date:	1/18/2008
Response Action Outcome:	TN
Action Type:	Phase 5
Action Status:	RMRINT
Action Date:	1/22/2009
Response Action Outcome:	TN
Action Type:	Immediate Response Action
Action Status:	Status or Interim Report Received
Action Date:	1/24/2003
Response Action Outcome:	TN
Action Type:	Phase 5
Action Status:	RMRINT
Action Date:	1/24/2012
Response Action Outcome:	TN
Action Type:	Phase 5
Action Status:	RMRINT
Action Date:	1/26/2011
Response Action Outcome:	TN
Action Type:	Response Action Outcome - RAO
Action Status:	TSNRCD
Action Date:	1/30/2017
Response Action Outcome:	TN
Action Type:	Response Action Outcome - RAO
Action Status:	Level I - Technical Screen Audit
Action Date:	1/8/2016
Response Action Outcome:	TN

EXPRESS GAS CENTRAL STREET INC (Continued) **U001007000**

Action Type: Phase 5
Action Status: RMRINT
Action Date: 10/14/2008
Response Action Outcome: TN

Action Type: BOL
Action Status: Transmittal, Notice, or Notification Received
Action Date: 10/20/2014
Response Action Outcome: TN

Action Type: Phase 5
Action Status: RMRINT
Action Date: 10/22/2009
Response Action Outcome: TN

Action Type: Phase 5
Action Status: RMRINT
Action Date: 10/24/2013
Response Action Outcome: TN

Action Type: Phase 5
Action Status: RMRINT
Action Date: 10/26/2011
Response Action Outcome: TN

Action Type: Phase 5
Action Status: RMRINT
Action Date: 10/26/2012
Response Action Outcome: TN

Action Type: Phase 5
Action Status: RMRINT
Action Date: 10/28/2010
Response Action Outcome: TN

Action Type: Phase 5
Action Status: RMRINT
Action Date: 10/3/2007
Response Action Outcome: TN

Action Type: Phase 5
Action Status: RMRINT
Action Date: 10/31/2006
Response Action Outcome: TN

Action Type: Phase 5
Action Status: RMRINT
Action Date: 11/11/2008
Response Action Outcome: TN

Action Type: Phase 5
Action Status: RMRINT
Action Date: 11/11/2013
Response Action Outcome: TN

Action Type: An activity type that is related to an Audit
Action Status: NAFNVD

EXPRESS GAS CENTRAL STREET INC (Continued) **U001007000**

Action Date: 11/16/2006
Response Action Outcome: TN

Action Type: Response Action Outcome - RAO
Action Status: TSFRCD
Action Date: 11/17/2015
Response Action Outcome: TN

Action Type: Response Action Outcome - RAO
Action Status: Periodic Review Opinion Evaluating Temp Solution
Action Date: 11/17/2020
Response Action Outcome: TN

Action Type: Response Action Outcome - RAO
Action Status: RMRINT
Action Date: 11/17/2020
Response Action Outcome: TN

Action Type: Response Action Outcome - RAO
Action Status: Inspection and Monitoring Report Received
Action Date: 11/17/2020
Response Action Outcome: TN

Action Type: Phase 5
Action Status: RMRINT
Action Date: 11/18/2011
Response Action Outcome: TN

Action Type: Release Abatement Measure
Action Status: Written Plan Received
Action Date: 11/2/2005
Response Action Outcome: TN

Action Type: Phase 5
Action Status: RMRINT
Action Date: 11/21/2012
Response Action Outcome: TN

Action Type: Phase 5
Action Status: RMRINT
Action Date: 11/24/2009
Response Action Outcome: TN

Action Type: Phase 5
Action Status: RMRINT
Action Date: 11/29/2010
Response Action Outcome: TN

Action Type: Phase 4
Action Status: Status or Interim Report Received
Action Date: 11/6/2014
Response Action Outcome: TN

Action Type: Phase 5
Action Status: RMRINT
Action Date: 11/8/2006
Response Action Outcome: TN

EXPRESS GAS CENTRAL STREET INC (Continued) **U001007000**

Action Type: Phase 5
Action Status: RMRINT
Action Date: 11/8/2007
Response Action Outcome: TN

Action Type: Response Action Outcome - RAO
Action Status: Inspection and Monitoring Report Received
Action Date: 11/8/2019
Response Action Outcome: TN

Action Type: Response Action Outcome - RAO
Action Status: RMRINT
Action Date: 11/8/2019
Response Action Outcome: TN

Action Type: Release Abatement Measure
Action Status: Level I - Technical Screen Audit
Action Date: 11/9/2005
Response Action Outcome: TN

Action Type: Response Action Outcome - RAO
Action Status: RMRINT
Action Date: 11/9/2016
Response Action Outcome: TN

Action Type: Response Action Outcome - RAO
Action Status: Inspection and Monitoring Report Received
Action Date: 11/9/2016
Response Action Outcome: TN

Action Type: Response Action Outcome - RAO
Action Status: Inspection and Monitoring Report Received
Action Date: 11/9/2017
Response Action Outcome: TN

Action Type: Response Action Outcome - RAO
Action Status: RMRINT
Action Date: 11/9/2017
Response Action Outcome: TN

Action Type: Response Action Outcome - RAO
Action Status: Inspection and Monitoring Report Received
Action Date: 11/9/2018
Response Action Outcome: TN

Action Type: Response Action Outcome - RAO
Action Status: RMRINT
Action Date: 11/9/2018
Response Action Outcome: TN

Action Type: Phase 5
Action Status: Remedy Operation Status Report Received
Action Date: 12/11/2008
Response Action Outcome: TN

Action Type: Phase 5
Action Status: RMRINT

EXPRESS GAS CENTRAL STREET INC (Continued) **U001007000**

Action Date: 12/11/2008
Response Action Outcome: TN

Action Type: Phase 5
Action Status: Remedy Operation Status Report Received
Action Date: 12/12/2007
Response Action Outcome: TN

Action Type: Phase 5
Action Status: RMRINT
Action Date: 12/12/2007
Response Action Outcome: TN

Action Type: Phase 5
Action Status: RMRINT
Action Date: 12/14/2006
Response Action Outcome: TN

Action Type: Phase 5
Action Status: RMRINT
Action Date: 12/15/2010
Response Action Outcome: TN

Action Type: Phase 5
Action Status: Remedy Operation Status Report Received
Action Date: 12/15/2010
Response Action Outcome: TN

Action Type: Phase 5
Action Status: Remedy Operation Status Report Received
Action Date: 12/18/2009
Response Action Outcome: TN

Action Type: Phase 5
Action Status: RMRINT
Action Date: 12/18/2009
Response Action Outcome: TN

Action Type: Phase 5
Action Status: Remedy Operation Status Report Received
Action Date: 12/20/2013
Response Action Outcome: TN

Action Type: Phase 5
Action Status: RMRINT
Action Date: 12/20/2013
Response Action Outcome: TN

Action Type: Phase 5
Action Status: RMRINT
Action Date: 12/21/2012
Response Action Outcome: TN

Action Type: Phase 5
Action Status: Remedy Operation Status Report Received
Action Date: 12/21/2012
Response Action Outcome: TN

EXPRESS GAS CENTRAL STREET INC (Continued) **U001007000**

Action Type: Phase 5
Action Status: Status or Interim Report Received
Action Date: 12/22/2006
Response Action Outcome: TN

Action Type: Phase 5
Action Status: Inspection and Monitoring Report Received
Action Date: 12/23/2004
Response Action Outcome: TN

Action Type: Phase 5
Action Status: Inspection and Monitoring Report Received
Action Date: 12/23/2005
Response Action Outcome: TN

Action Type: Phase 5
Action Status: Remedy Operation Status Report Received
Action Date: 12/29/2011
Response Action Outcome: TN

Action Type: Phase 5
Action Status: RMRINT
Action Date: 12/29/2011
Response Action Outcome: TN

Action Type: RLFA
Action Status: PRPMTG
Action Date: 12/5/2014
Response Action Outcome: TN

Action Type: RLFA
Action Status: FOLOFF
Action Date: 12/5/2014
Response Action Outcome: TN

Action Type: BOL
Action Status: SHPFAC
Action Date: 12/8/2014
Response Action Outcome: TN

Action Type: Immediate Response Action
Action Status: Status or Interim Report Received
Action Date: 2/1/2002
Response Action Outcome: TN

Action Type: Phase 5
Action Status: RMRINT
Action Date: 2/1/2013
Response Action Outcome: TN

Action Type: Immediate Response Action
Action Status: Level I - Technical Screen Audit
Action Date: 2/12/2002
Response Action Outcome: TN

Action Type: Phase 5
Action Status: RMRINT

EXPRESS GAS CENTRAL STREET INC (Continued) **U001007000**

Action Date: 2/17/2009
Response Action Outcome: TN

Action Type: Phase 5
Action Status: Inspection and Monitoring Report Received
Action Date: 2/22/2006
Response Action Outcome: TN

Action Type: Phase 5
Action Status: RMRINT
Action Date: 2/27/2007
Response Action Outcome: TN

Action Type: Phase 5
Action Status: RMRINT
Action Date: 2/27/2012
Response Action Outcome: TN

Action Type: RLFA
Action Status: FOLOFF
Action Date: 2/7/2002
Response Action Outcome: TN

Action Type: Phase 5
Action Status: RMRINT
Action Date: 2/7/2011
Response Action Outcome: TN

Action Type: Phase 5
Action Status: RMRINT
Action Date: 2/8/2008
Response Action Outcome: TN

Action Type: Phase 5
Action Status: RMRINT
Action Date: 2/9/2010
Response Action Outcome: TN

Action Type: Phase 5
Action Status: RMRINT
Action Date: 3/11/2013
Response Action Outcome: TN

Action Type: Phase 5
Action Status: RMRINT
Action Date: 3/13/2008
Response Action Outcome: TN

Action Type: Release Abatement Measure
Action Status: Level I - Technical Screen Audit
Action Date: 3/14/2006
Response Action Outcome: TN

Action Type: Phase 5
Action Status: RMRINT
Action Date: 3/14/2014
Response Action Outcome: TN

EXPRESS GAS CENTRAL STREET INC (Continued) **U001007000**

Action Type:	Partial RAO for this RTN
Action Status:	RAO Statement Received
Action Date:	3/14/2014
Response Action Outcome:	TN
Action Type:	Phase 5
Action Status:	RMRINT
Action Date:	3/17/2009
Response Action Outcome:	TN
Action Type:	Phase 5
Action Status:	RMRINT
Action Date:	3/19/2012
Response Action Outcome:	TN
Action Type:	Phase 5
Action Status:	RMRINT
Action Date:	3/21/2007
Response Action Outcome:	TN
Action Type:	Phase 5
Action Status:	RMRINT
Action Date:	3/22/2011
Response Action Outcome:	TN
Action Type:	Phase 5
Action Status:	RMRINT
Action Date:	3/24/2010
Response Action Outcome:	TN
Action Type:	Phase 5
Action Status:	Action Status or AUL Terminated
Action Date:	3/28/2014
Response Action Outcome:	TN
Action Type:	Tier Classification
Action Status:	Tier 2 Classification
Action Date:	3/28/2014
Response Action Outcome:	TN
Action Type:	Tier Classification
Action Status:	Tier 2 Extension
Action Date:	3/28/2014
Response Action Outcome:	TN
Action Type:	Tier Classification
Action Status:	Revised Statement or Transmittal Received
Action Date:	3/28/2014
Response Action Outcome:	TN
Action Type:	Immediate Response Action
Action Status:	Status or Interim Report Received
Action Date:	3/29/2000
Response Action Outcome:	TN
Action Type:	Immediate Response Action
Action Status:	Status or Interim Report Received

EXPRESS GAS CENTRAL STREET INC (Continued) **U001007000**

Action Date: 3/29/2001
Response Action Outcome: TN

Action Type: Release Abatement Measure
Action Status: Completion Statement Received
Action Date: 3/29/2001
Response Action Outcome: TN

Action Type: Release Disposition
Action Status: Reportable Release under MGL 21E
Action Date: 3/30/1999
Response Action Outcome: TN

Action Type: A Notice sent to a Potentially Responsible Party (PRP)
Action Status: A MassDEP piece of correspondence was issued (approvals, NORs, etc.
Action Date: 3/30/1999
Response Action Outcome: TN

Action Type: Immediate Response Action
Action Status: Oral Plan Denied and/or Written Plan Requested
Action Date: 3/30/1999
Response Action Outcome: TN

Action Type: Compliance and Enforcement Action
Action Status: RFI
Action Date: 3/30/1999
Response Action Outcome: TN

Action Type: Release Abatement Measure
Action Status: Completion Statement Received
Action Date: 3/8/2006
Response Action Outcome: TN

Action Type: Phase 5
Action Status: RMRINT
Action Date: 4/10/2008
Response Action Outcome: TN

Action Type: Release Abatement Measure
Action Status: Level I - Technical Screen Audit
Action Date: 4/11/2001
Response Action Outcome: TN

Action Type: Immediate Response Action
Action Status: Completion Statement Received
Action Date: 4/11/2003
Response Action Outcome: TN

Action Type: Phase 4
Action Status: Written Plan Received
Action Date: 4/11/2003
Response Action Outcome: TN

Action Type: Tier Classification
Action Status: Transmittal, Notice, or Notification Received
Action Date: 4/12/2000
Response Action Outcome: TN

EXPRESS GAS CENTRAL STREET INC (Continued) **U001007000**

Action Type:	Phase 1
Action Status:	Completion Statement Received
Action Date:	4/12/2000
Response Action Outcome:	TN
Action Type:	Tier Classification
Action Status:	Tier 1C Classification
Action Date:	4/12/2000
Response Action Outcome:	TN
Action Type:	Phase 5
Action Status:	RMRINT
Action Date:	4/17/2009
Response Action Outcome:	TN
Action Type:	Phase 5
Action Status:	RMRINT
Action Date:	4/18/2013
Response Action Outcome:	TN
Action Type:	Tier Classification
Action Status:	RTN Linked to TCLASS Via IRA Completion Statement
Action Date:	4/19/2007
Response Action Outcome:	TN
Action Type:	Tier Classification
Action Status:	RTN Linked to TCLASS Via Tier Classification Submittal
Action Date:	4/19/2007
Response Action Outcome:	TN
Action Type:	Phase 5
Action Status:	RMRINT
Action Date:	4/20/2012
Response Action Outcome:	TN
Action Type:	RLFA
Action Status:	FLDRUN
Action Date:	4/21/2011
Response Action Outcome:	TN
Action Type:	Phase 5
Action Status:	RMRINT
Action Date:	4/23/2007
Response Action Outcome:	TN
Action Type:	Phase 5
Action Status:	RMRINT
Action Date:	4/27/2011
Response Action Outcome:	TN
Action Type:	Response Action Outcome - RAO
Action Status:	Inspection and Monitoring Report Received
Action Date:	4/28/2017
Response Action Outcome:	TN
Action Type:	Response Action Outcome - RAO
Action Status:	RMRINT

EXPRESS GAS CENTRAL STREET INC (Continued) **U001007000**

Action Date: 4/28/2017
Response Action Outcome: TN

Action Type: Immediate Response Action
Action Status: Written Plan Received
Action Date: 4/29/1999
Response Action Outcome: TN

Action Type: RNF
Action Status: Reportable Release under MGL 21E
Action Date: 4/29/1999
Response Action Outcome: TN

Action Type: Phase 5
Action Status: RMRINT
Action Date: 4/29/2010
Response Action Outcome: TN

Action Type: Immediate Response Action
Action Status: Level I - Technical Screen Audit
Action Date: 4/8/2003
Response Action Outcome: TN

Action Type: Phase 5
Action Status: RMRINT
Action Date: 4/8/2013
Response Action Outcome: TN

Action Type: Phase 5
Action Status: RMRINT
Action Date: 5/13/2008
Response Action Outcome: TN

Action Type: Phase 4
Action Status: Level II - Audit Inspection
Action Date: 5/13/2011
Response Action Outcome: TN

Action Type: An activity type that is related to an Audit
Action Status: NAFNVD
Action Date: 5/13/2011
Response Action Outcome: TN

Action Type: Phase 4
Action Status: Completion Statement Received
Action Date: 5/14/2015
Response Action Outcome: TN

Action Type: Phase 5
Action Status: Remedy Operation Status Submittal Received
Action Date: 5/14/2015
Response Action Outcome: TN

Action Type: Phase 5
Action Status: Work Started
Action Date: 5/14/2015
Response Action Outcome: TN

EXPRESS GAS CENTRAL STREET INC (Continued) **U001007000**

Action Type:	Phase 5
Action Status:	RMRINT
Action Date:	5/15/2012
Response Action Outcome:	TN
Action Type:	Response Action Outcome - RAO
Action Status:	RMRINT
Action Date:	5/15/2018
Response Action Outcome:	TN
Action Type:	Response Action Outcome - RAO
Action Status:	Inspection and Monitoring Report Received
Action Date:	5/15/2018
Response Action Outcome:	TN
Action Type:	Phase 5
Action Status:	RMRINT
Action Date:	5/19/2010
Response Action Outcome:	TN
Action Type:	Immediate Response Action
Action Status:	Written Approval of Plan
Action Date:	5/21/1999
Response Action Outcome:	TN
Action Type:	Phase 5
Action Status:	RMRINI
Action Date:	5/23/2006
Response Action Outcome:	TN
Action Type:	Release Abatement Measure
Action Status:	Written Plan Received
Action Date:	5/25/1999
Response Action Outcome:	TN
Action Type:	Phase 5
Action Status:	RMRINT
Action Date:	5/31/2011
Response Action Outcome:	TN
Action Type:	Phase 5
Action Status:	RMRINT
Action Date:	5/6/2007
Response Action Outcome:	TN
Action Type:	Phase 5
Action Status:	RMRINT
Action Date:	5/6/2013
Response Action Outcome:	TN
Action Type:	Phase 3
Action Status:	Completion Statement Received
Action Date:	5/7/2002
Response Action Outcome:	TN
Action Type:	Phase 2
Action Status:	Completion Statement Received

EXPRESS GAS CENTRAL STREET INC (Continued) **U001007000**

Action Date: 5/7/2002
Response Action Outcome: TN

Action Type: Phase 5
Action Status: RMRINT
Action Date: 5/7/2009
Response Action Outcome: TN

Action Type: Response Action Outcome - RAO
Action Status: RMRINT
Action Date: 5/8/2020
Response Action Outcome: TN

Action Type: Response Action Outcome - RAO
Action Status: Inspection and Monitoring Report Received
Action Date: 5/8/2020
Response Action Outcome: TN

Action Type: Phase 4
Action Status: Modified Revised or Updated Plan Received
Action Date: 5/9/2014
Response Action Outcome: TN

Action Type: Phase 3
Action Status: Revised Statement or Transmittal Received
Action Date: 5/9/2014
Response Action Outcome: TN

Action Type: Response Action Outcome - RAO
Action Status: Inspection and Monitoring Report Received
Action Date: 5/9/2016
Response Action Outcome: TN

Action Type: Response Action Outcome - RAO
Action Status: RMRINI
Action Date: 5/9/2016
Response Action Outcome: TN

Action Type: Response Action Outcome - RAO
Action Status: RMRINT
Action Date: 5/9/2019
Response Action Outcome: TN

Action Type: Response Action Outcome - RAO
Action Status: Inspection and Monitoring Report Received
Action Date: 5/9/2019
Response Action Outcome: TN

Action Type: Phase 5
Action Status: Remedy Operation Status Report Received
Action Date: 6/11/2009
Response Action Outcome: TN

Action Type: Phase 5
Action Status: RMRINT
Action Date: 6/11/2009
Response Action Outcome: TN

EXPRESS GAS CENTRAL STREET INC (Continued) **U001007000**

Action Type: Phase 5
Action Status: Remedy Operation Status Report Received
Action Date: 6/12/2008
Response Action Outcome: TN

Action Type: Phase 5
Action Status: RMRINT
Action Date: 6/12/2008
Response Action Outcome: TN

Action Type: Phase 5
Action Status: Level I - Technical Screen Audit
Action Date: 6/15/2015
Response Action Outcome: TN

Action Type: Phase 5
Action Status: RMRINT
Action Date: 6/20/2012
Response Action Outcome: TN

Action Type: Phase 5
Action Status: Remedy Operation Status Report Received
Action Date: 6/20/2012
Response Action Outcome: TN

Action Type: Phase 5
Action Status: Inspection and Monitoring Report Received
Action Date: 6/21/2006
Response Action Outcome: TN

Action Type: Phase 5
Action Status: Remedy Operation Status Report Received
Action Date: 6/21/2007
Response Action Outcome: TN

Action Type: Phase 5
Action Status: RMRINT
Action Date: 6/21/2007
Response Action Outcome: TN

Action Type: Phase 5
Action Status: RMRINT
Action Date: 6/21/2013
Response Action Outcome: TN

Action Type: Phase 5
Action Status: Remedy Operation Status Report Received
Action Date: 6/21/2013
Response Action Outcome: TN

Action Type: Phase 4
Action Status: As-Built Construction Report Received
Action Date: 6/23/2004
Response Action Outcome: TN

Action Type: Phase 4
Action Status: Completion Statement Received

EXPRESS GAS CENTRAL STREET INC (Continued) **U001007000**

Action Date: 6/23/2004
Response Action Outcome: TN

Action Type: Phase 5
Action Status: Remedy Operation Status Submittal Received
Action Date: 6/23/2004
Response Action Outcome: TN

Action Type: Phase 5
Action Status: Inspection and Monitoring Report Received
Action Date: 6/23/2005
Response Action Outcome: TN

Action Type: Phase 5
Action Status: RMRINT
Action Date: 6/23/2010
Response Action Outcome: TN

Action Type: Phase 5
Action Status: Remedy Operation Status Report Received
Action Date: 6/23/2011
Response Action Outcome: TN

Action Type: Phase 5
Action Status: RMRINT
Action Date: 6/23/2011
Response Action Outcome: TN

Action Type: Release Abatement Measure
Action Status: Written Plan Received
Action Date: 6/28/2004
Response Action Outcome: TN

Action Type: Phase 5
Action Status: Status or Interim Report Received
Action Date: 6/28/2006
Response Action Outcome: TN

Action Type: Phase 5
Action Status: RMRINT
Action Date: 6/28/2006
Response Action Outcome: TN

Action Type: RLFA
Action Status: FOLFLD
Action Date: 6/9/1999
Response Action Outcome: TN

Action Type: Phase 5
Action Status: RMRINT
Action Date: 7/11/2006
Response Action Outcome: TN

Action Type: Phase 5
Action Status: RMRINT
Action Date: 7/11/2008
Response Action Outcome: TN

EXPRESS GAS CENTRAL STREET INC (Continued) **U001007000**

Action Type: Phase 5
Action Status: RMRINT
Action Date: 7/12/2007
Response Action Outcome: TN

Action Type: Phase 5
Action Status: RMRINT
Action Date: 7/14/2011
Response Action Outcome: TN

Action Type: Immediate Response Action
Action Status: Modified Revised or Updated Plan Received
Action Date: 7/26/2002
Response Action Outcome: TN

Action Type: Phase 5
Action Status: RMRINT
Action Date: 7/26/2013
Response Action Outcome: TN

Action Type: Phase 5
Action Status: RMRINT
Action Date: 7/27/2009
Response Action Outcome: TN

Action Type: Phase 5
Action Status: RMRINT
Action Date: 7/31/2012
Response Action Outcome: TN

Action Type: Immediate Response Action
Action Status: Status or Interim Report Received
Action Date: 8/1/2001
Response Action Outcome: TN

Action Type: Phase 5
Action Status: RMRINT
Action Date: 8/11/2009
Response Action Outcome: TN

Action Type: RLFA
Action Status: FOLOFF
Action Date: 8/13/2002
Response Action Outcome: TN

Action Type: Phase 5
Action Status: RMRINT
Action Date: 8/13/2008
Response Action Outcome: TN

Action Type: Immediate Response Action
Action Status: Status or Interim Report Received
Action Date: 8/14/2002
Response Action Outcome: TN

Action Type: RLFA
Action Status: FOLOFF

EXPRESS GAS CENTRAL STREET INC (Continued) **U001007000**

Action Date: 8/19/2002
Response Action Outcome: TN

Action Type: Immediate Response Action
Action Status: Level I - Technical Screen Audit
Action Date: 8/19/2002
Response Action Outcome: TN

Action Type: RLFA
Action Status: FOLFLD
Action Date: 8/2/1999
Response Action Outcome: TN

Action Type: Phase 5
Action Status: RMRINT
Action Date: 8/2/2010
Response Action Outcome: TN

Action Type: Phase 5
Action Status: RMRINT
Action Date: 8/21/2006
Response Action Outcome: TN

Action Type: Phase 5
Action Status: RMRINT
Action Date: 8/21/2007
Response Action Outcome: TN

Action Type: Phase 5
Action Status: RMRINT
Action Date: 8/23/2010
Response Action Outcome: TN

Action Type: Immediate Response Action
Action Status: Status or Interim Report Received
Action Date: 8/25/1999
Response Action Outcome: TN

Action Type: Tier Classification
Action Status: Permit Effective Date
Action Date: 8/25/2000
Response Action Outcome: TN

Action Type: RLFA
Action Status: FLDRUN
Action Date: 8/29/2006
Response Action Outcome: TN

Action Type: Release Abatement Measure
Action Status: Completion Statement Received
Action Date: 8/4/2004
Response Action Outcome: TN

Action Type: RLFA
Action Status: FOLOFF
Action Date: 8/9/2001
Response Action Outcome: TN

EXPRESS GAS CENTRAL STREET INC (Continued) **U001007000**

Action Type:	Phase 5
Action Status:	RMRINT
Action Date:	8/9/2011
Response Action Outcome:	TN
Action Type:	Phase 5
Action Status:	RMRINT
Action Date:	9/13/2007
Response Action Outcome:	TN
Action Type:	Phase 5
Action Status:	RMRINT
Action Date:	9/15/2011
Response Action Outcome:	TN
Action Type:	Phase 5
Action Status:	RMRINT
Action Date:	9/16/2010
Response Action Outcome:	TN
Action Type:	Phase 5
Action Status:	RMRINT
Action Date:	9/21/2006
Response Action Outcome:	TN
Action Type:	Phase 5
Action Status:	RMRINT
Action Date:	9/23/2013
Response Action Outcome:	TN
Action Type:	Phase 5
Action Status:	RMRINT
Action Date:	9/3/2013
Response Action Outcome:	TN
Action Type:	Phase 5
Action Status:	RMRINT
Action Date:	9/4/2009
Response Action Outcome:	TN
Action Type:	Phase 5
Action Status:	RMRINT
Action Date:	9/4/2012
Response Action Outcome:	TN
Action Type:	Phase 5
Action Status:	RMRINT
Action Date:	9/5/2008
Response Action Outcome:	TN
Action Type:	BWS03
Action Status:	APPROV
Action Date:	Not reported
Response Action Outcome:	TN

EXPRESS GAS CENTRAL STREET INC (Continued) **U001007000**

Facility:

Name:	SHELL STATION
Address:	130 CENTRAL ST
City,State,Zip:	STOUGHTON, MA 020720000
Current Status:	**Response Action Outcome Not Required**
Release Tracking Number/Current Status:	4-0019948 / RAONR
Status Date:	04/19/2007
Source Type:	UST
Release Town:	STOUGHTON
Notification Date:	07/24/2006
Category:	72 HR
Associated ID:	Not reported
Phase:	Not reported
Response Action Outcome:	-
Oil Or Haz Material:	Oil
Location Type:	COMMERCIAL
Source:	UST

Click here to access the MA DEP site for this facility:

Chemicals:

Chemical:	GASOLINE
Quantity:	Not reported

Actions:

Action Type:	Immediate Response Action
Action Status:	Level I - Technical Screen Audit
Action Date:	10/3/2006
Response Action Outcome:	Not reported
Action Type:	Immediate Response Action
Action Status:	Status or Interim Report Received
Action Date:	11/20/2006
Response Action Outcome:	Not reported
Action Type:	Immediate Response Action
Action Status:	Level I - Technical Screen Audit
Action Date:	12/15/2006
Response Action Outcome:	Not reported
Action Type:	Tier Classification
Action Status:	Tier 2 Extension
Action Date:	3/28/2014
Response Action Outcome:	Not reported
Action Type:	Tier Classification
Action Status:	Tier 2 Classification
Action Date:	3/28/2014
Response Action Outcome:	Not reported
Action Type:	Tier Classification
Action Status:	Revised Statement or Transmittal Received
Action Date:	3/28/2014
Response Action Outcome:	Not reported

EXPRESS GAS CENTRAL STREET INC (Continued) **U001007000**

Action Type: Tier Classification
Action Status: Tier 1C Classification
Action Date: 4/12/2000
Response Action Outcome: Not reported

Action Type: Tier Classification
Action Status: Transmittal, Notice, or Notification Received
Action Date: 4/12/2000
Response Action Outcome: Not reported

Action Type: Immediate Response Action
Action Status: Completion Statement Received
Action Date: 4/19/2007
Response Action Outcome: Not reported

Action Type: Tier Classification
Action Status: RTN Linked to TCLASS Via IRA Completion Statement
Action Date: 4/19/2007
Response Action Outcome: Not reported

Action Type: Tier Classification
Action Status: RTN Linked to TCLASS Via Tier Classification Submittal
Action Date: 4/19/2007
Response Action Outcome: Not reported

Action Type: RAO Not Required
Action Status: Linked to a Tier Classified Site
Action Date: 4/19/2007
Response Action Outcome: Not reported

Action Type: Immediate Response Action
Action Status: Level I - Technical Screen Audit
Action Date: 5/9/2007
Response Action Outcome: Not reported

Action Type: Release Disposition
Action Status: Reportable Release under MGL 21E
Action Date: 7/24/2006
Response Action Outcome: Not reported

Action Type: Immediate Response Action
Action Status: IRA Assessment Only
Action Date: 7/24/2006
Response Action Outcome: Not reported

Action Type: Tier Classification
Action Status: Permit Effective Date
Action Date: 8/25/2000
Response Action Outcome: Not reported

Action Type: A Notice sent to a Potentially Responsible Party (PRP)
Action Status: A MassDEP piece of correspondence was issued (approvals, NORs, etc.
Action Date: 8/3/2006
Response Action Outcome: Not reported

Action Type: RNFE
Action Status: Transmittal, Notice, or Notification Received

EXPRESS GAS CENTRAL STREET INC (Continued) **U001007000**

Action Date: 9/22/2006
Response Action Outcome: Not reported

Action Type: Immediate Response Action
Action Status: Written Plan Received
Action Date: 9/25/2006
Response Action Outcome: Not reported

UST:

Facility:
Name: EXPRESS GAS CENTRAL STREET INC
Address: 130 CENTRAL ST
City,State,Zip: STOUGHTON, MA 02072
Facility ID: 12681
Owner Id: 1025686
Owner: express gas central street inc
Owner Address: 130 central street
Owner City,St,Zip: stoughton, MA 02072
Telephone: 6172911294
Description: Retail Motor Vehicle Fuel
Facility address 2: Not reported
Owner address 2: Not reported
Latitude: 42.12612
Longitude: -71.07187
Contact name: ghassan Audi
Contact address1: 11 Bryant Ave.
Contact address2: Not reported
Contact city: Milton
Contact state: MA
Contact zip: 02186
Contact email: gaudiinc1@yahoo.com
Update: 2019-08-19 00:00:00
Update by: Ghassan Audi
Fac status: OPEN

Tank ID: 1
Tank Status: Tank Removed
Status Date: 07/17/2014
Date Installed: 01/01/1983
Capacity: 12000.00000
Contents: Gasoline
Tank Usage: Motor Vehi
Tank Leak Detection: In-Tank Monitoring System
Pipe Leak Detection: Annual Automatic Line Leak Detection Test
Latitude: Not reported
Longitude: Not reported
Tank construct: Single-walled non-corrodible (including "composite") material (cathodic protection not required)
Pipe construct: Single-walled non-corrodible material (No corrosion protection required)
Ptype: Not reported
Number of compartment: Not reported
Pipe install date: Not reported
Pipe leak install date: Not reported
Submersible sump: N
Submersible sump install date: Not reported

EXPRESS GAS CENTRAL STREET INC (Continued) **U001007000**

Turbine sump: N
Turbine sump sensor: N
Intermediate sump: N
Intermediate sump sensor: N
Spill bucket installed date: Not reported
Spill bucket sensor: N
Overfill protect install: Not reported
Overfill protect type: Not reported
Automatic line leak detect: Not reported
Tank corrosion type: Not reported
Leak corrosion type: Not reported

Tank ID: 2
Tank Status: Tank Removed
Status Date: 07/17/2014
Date Installed: 01/01/1983
Capacity: 12000.00000
Contents: Gasoline
Tank Usage: Motor Vehi
Tank Leak Detection: In-Tank Monitoring System
Pipe Leak Detection: Annual Automatic Line Leak Detection Test
Latitude: Not reported
Longitude: Not reported
Tank construct: Single-walled non-corrodible (including "composite") material (cathodic protection not required)
Pipe construct: Single-walled non-corrodible material (No corrosion protection required)
Ptype: Not reported
Number of compartment: Not reported
Pipe install date: Not reported
Pipe leak install date: Not reported
Submersible sump: N
Submersible sump install date: Not reported
Turbine sump: N
Turbine sump sensor: N
Intermediate sump: N
Intermediate sump sensor: N
Spill bucket installed date: Not reported
Spill bucket sensor: N
Overfill protect install: Not reported
Overfill protect type: Not reported
Automatic line leak detect: Not reported
Tank corrosion type: Not reported
Leak corrosion type: Not reported

Tank ID: 3
Tank Status: Tank Removed
Status Date: 07/17/2014
Date Installed: 01/01/1983
Capacity: 12000.00000
Contents: Gasoline
Tank Usage: Motor Vehi
Tank Leak Detection: In-Tank Monitoring System
Pipe Leak Detection: Annual Automatic Line Leak Detection Test
Latitude: Not reported
Longitude: Not reported
Tank construct: Single-walled non-corrodible (including "composite") material (cathodic protection not required)

EXPRESS GAS CENTRAL STREET INC (Continued) **U001007000**

Pipe construct: Single-walled non-corrodible material (No corrosion protection required)
Ptype: Not reported
Number of compartment: Not reported
Pipe install date: Not reported
Pipe leak install date: Not reported
Submersible sump: N
Submersible sump install date: Not reported
Turbine sump: N
Turbine sump sensor: N
Intermediate sump: N
Intermediate sump sensor: N
Spill bucket installed date: Not reported
Spill bucket sensor: N
Overfill protect install: Not reported
Overfill protect type: Not reported
Automatic line leak detect: Not reported
Tank corrosion type: Not reported
Leak corrosion type: Not reported

Tank ID: 4
Tank Status: In Use
Status Date: 08/10/2016
Date Installed: 06/01/2015
Capacity: 12000.00000
Contents: Gasoline
Tank Usage: Motor Vehi
Tank Leak Detection: Continuous Interstitial Monitoring
Pipe Leak Detection: Continuous Interstitial Space Monitoring
Latitude: 42.12611
Longitude: -71.07196
Tank construct: Double-walled non-corrodible (including "composite") material (cathodic protection not required)
Pipe construct: Double-walled non-corrodible material (No corrosion protection required)
Ptype: Pressurized piping system with mechanical automatic line leak detection
Number of compartment: Not reported
Pipe install date: 06/15/2015
Pipe leak install date: 07/01/2015
Submersible sump: Y
Submersible sump install date: 06/15/2015
Turbine sump: Y
Turbine sump sensor: Y
Intermediate sump: N
Intermediate sump sensor: N
Spill bucket installed date: 06/15/2015
Spill bucket sensor: N
Overfill protect install: 06/15/2015
Overfill protect type: Automatic shut-off valve
Automatic line leak detect: 07/01/2015
Tank corrosion type: Not reported
Leak corrosion type: Not reported

Tank ID: 5
Tank Status: In Use
Status Date: 08/10/2016
Date Installed: 06/01/2015
Capacity: 12000.00000

EXPRESS GAS CENTRAL STREET INC (Continued) **U001007000**

Contents: Gasoline
Tank Usage: Motor Vehi
Tank Leak Detection: Continuous Interstitial Monitoring
Pipe Leak Detection: Continuous Interstitial Space Monitoring
Latitude: 42.12610
Longitude: -71.07194
Tank construct: Double-walled non-corrodible (including "composite") material (cathodic protection not required)
Pipe construct: Double-walled non-corrodible material (No corrosion protection required)
Ptype: Pressurized piping system with mechanical automatic line leak detection
Number of compartment: Not reported
Pipe install date: 06/15/2015
Pipe leak install date: 07/01/2015
Submersible sump: Y
Submersible sump install date: 06/15/2015
Turbine sump: Y
Turbine sump sensor: Y
Intermediate sump: N
Intermediate sump sensor: N
Spill bucket installed date: 06/15/2015
Spill bucket sensor: N
Overfill protect install: 06/15/2015
Overfill protect type: Automatic shut-off valve
Automatic line leak detect: 07/01/2015
Tank corrosion type: Not reported
Leak corrosion type: Not reported

Tank ID: 6
Tank Status: In Use
Status Date: 08/10/2016
Date Installed: 06/01/2015
Capacity: 6000.00000
Contents: Gasoline
Tank Usage: Motor Vehi
Tank Leak Detection: Continuous Interstitial Monitoring
Pipe Leak Detection: Continuous Interstitial Space Monitoring
Latitude: 42.12611
Longitude: -71.07195
Tank construct: Double-walled non-corrodible (including "composite") material (cathodic protection not required)
Pipe construct: Double-walled non-corrodible material (No corrosion protection required)
Ptype: Pressurized piping system with mechanical automatic line leak detection
Number of compartment: Not reported
Pipe install date: 06/15/2015
Pipe leak install date: 07/01/2015
Submersible sump: Y
Submersible sump install date: 06/15/2015
Turbine sump: Y
Turbine sump sensor: Y
Intermediate sump: N
Intermediate sump sensor: N
Spill bucket installed date: 06/15/2015
Spill bucket sensor: N
Overfill protect install: 06/15/2015
Overfill protect type: Automatic shut-off valve
Automatic line leak detect: 07/01/2015
Tank corrosion type: Not reported
Leak corrosion type: Not reported

EXPRESS GAS CENTRAL STREET INC (Continued) **U001007000**

Tank ID: 6
Tank Status: In Use
Status Date: 08/10/2016
Date Installed: 06/01/2015
Capacity: 6000.00000
Contents: Diesel
Tank Usage: Motor Vehi
Tank Leak Detection: Continuous Interstitial Monitoring
Pipe Leak Detection: Continuous Interstitial Space Monitoring
Latitude: 42.12611
Longitude: -71.07195
Tank construct: Double-walled non-corrodible (including "composite") material (cathodic protection not required)
Pipe construct: Double-walled non-corrodible material (No corrosion protection required)
Ptype: Pressurized piping system with mechanical automatic line leak detection
Number of compartment: Not reported
Pipe install date: 06/15/2015
Pipe leak install date: 07/01/2015
Submersible sump: Y
Submersible sump install date: 06/15/2015
Turbine sump: Y
Turbine sump sensor: Y
Intermediate sump: N
Intermediate sump sensor: N
Spill bucket installed date: 06/15/2015
Spill bucket sensor: N
Overfill protect install: 06/15/2015
Overfill protect type: Automatic shut-off valve
Automatic line leak detect: 07/01/2015
Tank corrosion type: Not reported
Leak corrosion type: Not reported

AST:
Name: Not reported
Address: Not reported
City,State,Zip: MA
Owner Name: Not reported
Tank Type: Not reported
Class: Not reported
Stage I Type: Not reported
CARB # or System Type: Not reported
Test Cycle: Not reported
Date Form Mailed: Not reported
Test Date: Not reported
Postmark Date: Not reported
Due Date: Not reported
Form: Not reported
Form Rcvd and Complete?: Not reported
Facility ID: 12681
Tank ID: 5
Serial Number: Not reported
Tank Status: In Use
Capacity: 250
Contents: Waste Oil
Tank Use: Not reported
Tank Material: Steel
Tank Construction: 2 Walls
Tank Leak Detection: Not reported

EXPRESS GAS CENTRAL STREET INC (Continued) **U001007000**

Pipe Material: Steel
Pipe Construction: 2 Walls
Pipe Leak Detection: Not reported
Aboveground: Y

Release:
Name: SHELL STATION
Address: 130 CENTRAL ST
City,State,Zip: STOUGHTON, MA 020720000
Release Tracking Number/Current Status: 4-0010256 / RAO
Primary ID: Not reported
Official City: STOUGHTON
Notification: 02/16/1994
Category: 72 HR
Status Date: 04/22/1994
Phase: Not reported
Response Action Outcome: A2 - A permanent solution has been achieved. Contamination has not been reduced to background.
Oil / Haz Material Type: Oil

Click here to access the MA DEP site for this facility:

Actions:
Action Type: Release Disposition
Action Status: Reportable Release under MGL 21E
Action Date: 2/16/1994
Response Action Outcome: A permanent solution has been achieved. Contamination has not been reduced to background.

Action Type: Immediate Response Action
Action Status: Oral Approval of Plan or Action
Action Date: 2/16/1994
Response Action Outcome: A permanent solution has been achieved. Contamination has not been reduced to background.

Action Type: A Notice sent to a Potentially Responsible Party (PRP)
Action Status: A MassDEP piece of correspondence was issued (approvals, NORs, etc.
Action Date: 2/17/1994
Response Action Outcome: A permanent solution has been achieved. Contamination has not been reduced to background.

Action Type: Response Action Outcome - RAO
Action Status: RAO Statement Received
Action Date: 4/22/1994
Response Action Outcome: A permanent solution has been achieved. Contamination has not been reduced to background.

Action Type: RNF
Action Status: Reportable Release under MGL 21E
Action Date: 4/25/1994
Response Action Outcome: A permanent solution has been achieved. Contamination has not been reduced to background.

Chemicals:
Chemical: WASTE OIL
Quantity: 10 parts per million

EXPRESS GAS CENTRAL STREET INC (Continued) **U001007000**

Chemical:	WASTE OIL
Quantity:	Not reported
Location Type:	INDUSTRIAL
Location Type:	COMMERCIAL
Source:	UST
Name:	SHELL OIL STATION
Address:	130 CENTRAL ST
City,State,Zip:	STOUGHTON, MA 020720000
Release Tracking Number/Current Status:	4-0014599 / TMPS
Primary ID:	4-0014599
Official City:	STOUGHTON
Notification:	04/05/1999
Category:	TWO HR
Status Date:	01/30/2017
Phase:	PHASE V
Response Action Outcome:	TN - TN
Oil / Haz Material Type:	Hazardous Material

Click here to access the MA DEP site for this facility:

Actions:

Action Type:	Phase 5
Action Status:	RMRINT
Action Date:	1/11/2007
Response Action Outcome:	TN
Action Type:	Phase 5
Action Status:	RMRINT
Action Date:	1/13/2010
Response Action Outcome:	TN
Action Type:	Phase 5
Action Status:	RMRINT
Action Date:	1/18/2008
Response Action Outcome:	TN
Action Type:	Phase 5
Action Status:	RMRINT
Action Date:	1/22/2009
Response Action Outcome:	TN
Action Type:	Immediate Response Action
Action Status:	Status or Interim Report Received
Action Date:	1/24/2003
Response Action Outcome:	TN
Action Type:	Phase 5
Action Status:	RMRINT
Action Date:	1/24/2012
Response Action Outcome:	TN
Action Type:	Phase 5
Action Status:	RMRINT
Action Date:	1/26/2011
Response Action Outcome:	TN

EXPRESS GAS CENTRAL STREET INC (Continued) **U001007000**

Action Type: Response Action Outcome - RAO
Action Status: TSNRCD
Action Date: 1/30/2017
Response Action Outcome: TN

Action Type: Response Action Outcome - RAO
Action Status: Level I - Technical Screen Audit
Action Date: 1/8/2016
Response Action Outcome: TN

Action Type: Phase 5
Action Status: RMRINT
Action Date: 10/14/2008
Response Action Outcome: TN

Action Type: BOL
Action Status: Transmittal, Notice, or Notification Received
Action Date: 10/20/2014
Response Action Outcome: TN

Action Type: Phase 5
Action Status: RMRINT
Action Date: 10/22/2009
Response Action Outcome: TN

Action Type: Phase 5
Action Status: RMRINT
Action Date: 10/24/2013
Response Action Outcome: TN

Action Type: Phase 5
Action Status: RMRINT
Action Date: 10/26/2011
Response Action Outcome: TN

Action Type: Phase 5
Action Status: RMRINT
Action Date: 10/26/2012
Response Action Outcome: TN

Action Type: Phase 5
Action Status: RMRINT
Action Date: 10/28/2010
Response Action Outcome: TN

Action Type: Phase 5
Action Status: RMRINT
Action Date: 10/3/2007
Response Action Outcome: TN

Action Type: Phase 5
Action Status: RMRINT
Action Date: 10/31/2006
Response Action Outcome: TN

Action Type: Phase 5
Action Status: RMRINT

EXPRESS GAS CENTRAL STREET INC (Continued) **U001007000**

Action Date: 11/11/2008
Response Action Outcome: TN

Action Type: Phase 5
Action Status: RMRINT
Action Date: 11/11/2013
Response Action Outcome: TN

Action Type: An activity type that is related to an Audit
Action Status: NAFNVD
Action Date: 11/16/2006
Response Action Outcome: TN

Action Type: Response Action Outcome - RAO
Action Status: TSFRCD
Action Date: 11/17/2015
Response Action Outcome: TN

Action Type: Response Action Outcome - RAO
Action Status: Periodic Review Opinion Evaluating Temp Solution
Action Date: 11/17/2020
Response Action Outcome: TN

Action Type: Response Action Outcome - RAO
Action Status: RMRINT
Action Date: 11/17/2020
Response Action Outcome: TN

Action Type: Response Action Outcome - RAO
Action Status: Inspection and Monitoring Report Received
Action Date: 11/17/2020
Response Action Outcome: TN

Action Type: Phase 5
Action Status: RMRINT
Action Date: 11/18/2011
Response Action Outcome: TN

Action Type: Release Abatement Measure
Action Status: Written Plan Received
Action Date: 11/2/2005
Response Action Outcome: TN

Action Type: Phase 5
Action Status: RMRINT
Action Date: 11/21/2012
Response Action Outcome: TN

Action Type: Phase 5
Action Status: RMRINT
Action Date: 11/24/2009
Response Action Outcome: TN

Action Type: Phase 5
Action Status: RMRINT
Action Date: 11/29/2010
Response Action Outcome: TN

EXPRESS GAS CENTRAL STREET INC (Continued) **U001007000**

Action Type: Phase 4
Action Status: Status or Interim Report Received
Action Date: 11/6/2014
Response Action Outcome: TN

Action Type: Phase 5
Action Status: RMRINT
Action Date: 11/8/2006
Response Action Outcome: TN

Action Type: Phase 5
Action Status: RMRINT
Action Date: 11/8/2007
Response Action Outcome: TN

Action Type: Response Action Outcome - RAO
Action Status: Inspection and Monitoring Report Received
Action Date: 11/8/2019
Response Action Outcome: TN

Action Type: Response Action Outcome - RAO
Action Status: RMRINT
Action Date: 11/8/2019
Response Action Outcome: TN

Action Type: Release Abatement Measure
Action Status: Level I - Technical Screen Audit
Action Date: 11/9/2005
Response Action Outcome: TN

Action Type: Response Action Outcome - RAO
Action Status: RMRINT
Action Date: 11/9/2016
Response Action Outcome: TN

Action Type: Response Action Outcome - RAO
Action Status: Inspection and Monitoring Report Received
Action Date: 11/9/2016
Response Action Outcome: TN

Action Type: Response Action Outcome - RAO
Action Status: Inspection and Monitoring Report Received
Action Date: 11/9/2017
Response Action Outcome: TN

Action Type: Response Action Outcome - RAO
Action Status: RMRINT
Action Date: 11/9/2017
Response Action Outcome: TN

Action Type: Response Action Outcome - RAO
Action Status: Inspection and Monitoring Report Received
Action Date: 11/9/2018
Response Action Outcome: TN

Action Type: Response Action Outcome - RAO
Action Status: RMRINT

EXPRESS GAS CENTRAL STREET INC (Continued) **U001007000**

Action Date: 11/9/2018
Response Action Outcome: TN

Action Type: Phase 5
Action Status: Remedy Operation Status Report Received
Action Date: 12/11/2008
Response Action Outcome: TN

Action Type: Phase 5
Action Status: RMRINT
Action Date: 12/11/2008
Response Action Outcome: TN

Action Type: Phase 5
Action Status: Remedy Operation Status Report Received
Action Date: 12/12/2007
Response Action Outcome: TN

Action Type: Phase 5
Action Status: RMRINT
Action Date: 12/12/2007
Response Action Outcome: TN

Action Type: Phase 5
Action Status: RMRINT
Action Date: 12/14/2006
Response Action Outcome: TN

Action Type: Phase 5
Action Status: RMRINT
Action Date: 12/15/2010
Response Action Outcome: TN

Action Type: Phase 5
Action Status: Remedy Operation Status Report Received
Action Date: 12/15/2010
Response Action Outcome: TN

Action Type: Phase 5
Action Status: Remedy Operation Status Report Received
Action Date: 12/18/2009
Response Action Outcome: TN

Action Type: Phase 5
Action Status: RMRINT
Action Date: 12/18/2009
Response Action Outcome: TN

Action Type: Phase 5
Action Status: Remedy Operation Status Report Received
Action Date: 12/20/2013
Response Action Outcome: TN

Action Type: Phase 5
Action Status: RMRINT
Action Date: 12/20/2013
Response Action Outcome: TN

EXPRESS GAS CENTRAL STREET INC (Continued) **U001007000**

Action Type:	Phase 5
Action Status:	RMRINT
Action Date:	12/21/2012
Response Action Outcome:	TN
Action Type:	Phase 5
Action Status:	Remedy Operation Status Report Received
Action Date:	12/21/2012
Response Action Outcome:	TN
Action Type:	Phase 5
Action Status:	Status or Interim Report Received
Action Date:	12/22/2006
Response Action Outcome:	TN
Action Type:	Phase 5
Action Status:	Inspection and Monitoring Report Received
Action Date:	12/23/2004
Response Action Outcome:	TN
Action Type:	Phase 5
Action Status:	Inspection and Monitoring Report Received
Action Date:	12/23/2005
Response Action Outcome:	TN
Action Type:	Phase 5
Action Status:	Remedy Operation Status Report Received
Action Date:	12/29/2011
Response Action Outcome:	TN
Action Type:	Phase 5
Action Status:	RMRINT
Action Date:	12/29/2011
Response Action Outcome:	TN
Action Type:	RLFA
Action Status:	PRPMTG
Action Date:	12/5/2014
Response Action Outcome:	TN
Action Type:	RLFA
Action Status:	FOLOFF
Action Date:	12/5/2014
Response Action Outcome:	TN
Action Type:	BOL
Action Status:	SHPFAC
Action Date:	12/8/2014
Response Action Outcome:	TN
Action Type:	Immediate Response Action
Action Status:	Status or Interim Report Received
Action Date:	2/1/2002
Response Action Outcome:	TN
Action Type:	Phase 5
Action Status:	RMRINT

EXPRESS GAS CENTRAL STREET INC (Continued) **U001007000**

Action Date: 2/1/2013
Response Action Outcome: TN

Action Type: Immediate Response Action
Action Status: Level I - Technical Screen Audit
Action Date: 2/12/2002
Response Action Outcome: TN

Action Type: Phase 5
Action Status: RMRINT
Action Date: 2/17/2009
Response Action Outcome: TN

Action Type: Phase 5
Action Status: Inspection and Monitoring Report Received
Action Date: 2/22/2006
Response Action Outcome: TN

Action Type: Phase 5
Action Status: RMRINT
Action Date: 2/27/2007
Response Action Outcome: TN

Action Type: Phase 5
Action Status: RMRINT
Action Date: 2/27/2012
Response Action Outcome: TN

Action Type: RLFA
Action Status: FOLOFF
Action Date: 2/7/2002
Response Action Outcome: TN

Action Type: Phase 5
Action Status: RMRINT
Action Date: 2/7/2011
Response Action Outcome: TN

Action Type: Phase 5
Action Status: RMRINT
Action Date: 2/8/2008
Response Action Outcome: TN

Action Type: Phase 5
Action Status: RMRINT
Action Date: 2/9/2010
Response Action Outcome: TN

Action Type: Phase 5
Action Status: RMRINT
Action Date: 3/11/2013
Response Action Outcome: TN

Action Type: Phase 5
Action Status: RMRINT
Action Date: 3/13/2008
Response Action Outcome: TN

EXPRESS GAS CENTRAL STREET INC (Continued) **U001007000**

Action Type:	Release Abatement Measure
Action Status:	Level I - Technical Screen Audit
Action Date:	3/14/2006
Response Action Outcome:	TN
Action Type:	Phase 5
Action Status:	RMRINT
Action Date:	3/14/2014
Response Action Outcome:	TN
Action Type:	Partial RAO for this RTN
Action Status:	RAO Statement Received
Action Date:	3/14/2014
Response Action Outcome:	TN
Action Type:	Phase 5
Action Status:	RMRINT
Action Date:	3/17/2009
Response Action Outcome:	TN
Action Type:	Phase 5
Action Status:	RMRINT
Action Date:	3/19/2012
Response Action Outcome:	TN
Action Type:	Phase 5
Action Status:	RMRINT
Action Date:	3/21/2007
Response Action Outcome:	TN
Action Type:	Phase 5
Action Status:	RMRINT
Action Date:	3/22/2011
Response Action Outcome:	TN
Action Type:	Phase 5
Action Status:	RMRINT
Action Date:	3/24/2010
Response Action Outcome:	TN
Action Type:	Phase 5
Action Status:	Action Status or AUL Terminated
Action Date:	3/28/2014
Response Action Outcome:	TN
Action Type:	Tier Classification
Action Status:	Tier 2 Classification
Action Date:	3/28/2014
Response Action Outcome:	TN
Action Type:	Tier Classification
Action Status:	Tier 2 Extension
Action Date:	3/28/2014
Response Action Outcome:	TN
Action Type:	Tier Classification
Action Status:	Revised Statement or Transmittal Received

EXPRESS GAS CENTRAL STREET INC (Continued) **U001007000**

Action Date: 3/28/2014
Response Action Outcome: TN

Action Type: Immediate Response Action
Action Status: Status or Interim Report Received
Action Date: 3/29/2000
Response Action Outcome: TN

Action Type: Immediate Response Action
Action Status: Status or Interim Report Received
Action Date: 3/29/2001
Response Action Outcome: TN

Action Type: Release Abatement Measure
Action Status: Completion Statement Received
Action Date: 3/29/2001
Response Action Outcome: TN

Action Type: Release Disposition
Action Status: Reportable Release under MGL 21E
Action Date: 3/30/1999
Response Action Outcome: TN

Action Type: A Notice sent to a Potentially Responsible Party (PRP)
Action Status: A MassDEP piece of correspondence was issued (approvals, NORs, etc.
Action Date: 3/30/1999
Response Action Outcome: TN

Action Type: Immediate Response Action
Action Status: Oral Plan Denied and/or Written Plan Requested
Action Date: 3/30/1999
Response Action Outcome: TN

Action Type: Compliance and Enforcement Action
Action Status: RFI
Action Date: 3/30/1999
Response Action Outcome: TN

Action Type: Release Abatement Measure
Action Status: Completion Statement Received
Action Date: 3/8/2006
Response Action Outcome: TN

Action Type: Phase 5
Action Status: RMRINT
Action Date: 4/10/2008
Response Action Outcome: TN

Action Type: Release Abatement Measure
Action Status: Level I - Technical Screen Audit
Action Date: 4/11/2001
Response Action Outcome: TN

Action Type: Immediate Response Action
Action Status: Completion Statement Received
Action Date: 4/11/2003
Response Action Outcome: TN

EXPRESS GAS CENTRAL STREET INC (Continued) **U001007000**

Action Type:	Phase 4
Action Status:	Written Plan Received
Action Date:	4/11/2003
Response Action Outcome:	TN
Action Type:	Tier Classification
Action Status:	Transmittal, Notice, or Notification Received
Action Date:	4/12/2000
Response Action Outcome:	TN
Action Type:	Phase 1
Action Status:	Completion Statement Received
Action Date:	4/12/2000
Response Action Outcome:	TN
Action Type:	Tier Classification
Action Status:	Tier 1C Classification
Action Date:	4/12/2000
Response Action Outcome:	TN
Action Type:	Phase 5
Action Status:	RMRINT
Action Date:	4/17/2009
Response Action Outcome:	TN
Action Type:	Phase 5
Action Status:	RMRINT
Action Date:	4/18/2013
Response Action Outcome:	TN
Action Type:	Tier Classification
Action Status:	RTN Linked to TCLASS Via IRA Completion Statement
Action Date:	4/19/2007
Response Action Outcome:	TN
Action Type:	Tier Classification
Action Status:	RTN Linked to TCLASS Via Tier Classification Submittal
Action Date:	4/19/2007
Response Action Outcome:	TN
Action Type:	Phase 5
Action Status:	RMRINT
Action Date:	4/20/2012
Response Action Outcome:	TN
Action Type:	RLFA
Action Status:	FLDRUN
Action Date:	4/21/2011
Response Action Outcome:	TN
Action Type:	Phase 5
Action Status:	RMRINT
Action Date:	4/23/2007
Response Action Outcome:	TN
Action Type:	Phase 5
Action Status:	RMRINT

EXPRESS GAS CENTRAL STREET INC (Continued) **U001007000**

Action Date: 4/27/2011
Response Action Outcome: TN

Action Type: Response Action Outcome - RAO
Action Status: Inspection and Monitoring Report Received
Action Date: 4/28/2017
Response Action Outcome: TN

Action Type: Response Action Outcome - RAO
Action Status: RMRINT
Action Date: 4/28/2017
Response Action Outcome: TN

Action Type: Immediate Response Action
Action Status: Written Plan Received
Action Date: 4/29/1999
Response Action Outcome: TN

Action Type: RNF
Action Status: Reportable Release under MGL 21E
Action Date: 4/29/1999
Response Action Outcome: TN

Action Type: Phase 5
Action Status: RMRINT
Action Date: 4/29/2010
Response Action Outcome: TN

Action Type: Immediate Response Action
Action Status: Level I - Technical Screen Audit
Action Date: 4/8/2003
Response Action Outcome: TN

Action Type: Phase 5
Action Status: RMRINT
Action Date: 4/8/2013
Response Action Outcome: TN

Action Type: Phase 5
Action Status: RMRINT
Action Date: 5/13/2008
Response Action Outcome: TN

Action Type: Phase 4
Action Status: Level II - Audit Inspection
Action Date: 5/13/2011
Response Action Outcome: TN

Action Type: An activity type that is related to an Audit
Action Status: NAFNVD
Action Date: 5/13/2011
Response Action Outcome: TN

Action Type: Phase 4
Action Status: Completion Statement Received
Action Date: 5/14/2015
Response Action Outcome: TN

EXPRESS GAS CENTRAL STREET INC (Continued) **U001007000**

Action Type:	Phase 5
Action Status:	Remedy Operation Status Submittal Received
Action Date:	5/14/2015
Response Action Outcome:	TN
Action Type:	Phase 5
Action Status:	Work Started
Action Date:	5/14/2015
Response Action Outcome:	TN
Action Type:	Phase 5
Action Status:	RMRINT
Action Date:	5/15/2012
Response Action Outcome:	TN
Action Type:	Response Action Outcome - RAO
Action Status:	RMRINT
Action Date:	5/15/2018
Response Action Outcome:	TN
Action Type:	Response Action Outcome - RAO
Action Status:	Inspection and Monitoring Report Received
Action Date:	5/15/2018
Response Action Outcome:	TN
Action Type:	Phase 5
Action Status:	RMRINT
Action Date:	5/19/2010
Response Action Outcome:	TN
Action Type:	Immediate Response Action
Action Status:	Written Approval of Plan
Action Date:	5/21/1999
Response Action Outcome:	TN
Action Type:	Phase 5
Action Status:	RMRINI
Action Date:	5/23/2006
Response Action Outcome:	TN
Action Type:	Release Abatement Measure
Action Status:	Written Plan Received
Action Date:	5/25/1999
Response Action Outcome:	TN
Action Type:	Phase 5
Action Status:	RMRINT
Action Date:	5/31/2011
Response Action Outcome:	TN
Action Type:	Phase 5
Action Status:	RMRINT
Action Date:	5/6/2007
Response Action Outcome:	TN
Action Type:	Phase 5
Action Status:	RMRINT

EXPRESS GAS CENTRAL STREET INC (Continued) **U001007000**

Action Date: 5/6/2013
Response Action Outcome: TN

Action Type: Phase 3
Action Status: Completion Statement Received
Action Date: 5/7/2002
Response Action Outcome: TN

Action Type: Phase 2
Action Status: Completion Statement Received
Action Date: 5/7/2002
Response Action Outcome: TN

Action Type: Phase 5
Action Status: RMRINT
Action Date: 5/7/2009
Response Action Outcome: TN

Action Type: Response Action Outcome - RAO
Action Status: RMRINT
Action Date: 5/8/2020
Response Action Outcome: TN

Action Type: Response Action Outcome - RAO
Action Status: Inspection and Monitoring Report Received
Action Date: 5/8/2020
Response Action Outcome: TN

Action Type: Phase 4
Action Status: Modified Revised or Updated Plan Received
Action Date: 5/9/2014
Response Action Outcome: TN

Action Type: Phase 3
Action Status: Revised Statement or Transmittal Received
Action Date: 5/9/2014
Response Action Outcome: TN

Action Type: Response Action Outcome - RAO
Action Status: Inspection and Monitoring Report Received
Action Date: 5/9/2016
Response Action Outcome: TN

Action Type: Response Action Outcome - RAO
Action Status: RMRINI
Action Date: 5/9/2016
Response Action Outcome: TN

Action Type: Response Action Outcome - RAO
Action Status: RMRINT
Action Date: 5/9/2019
Response Action Outcome: TN

Action Type: Response Action Outcome - RAO
Action Status: Inspection and Monitoring Report Received
Action Date: 5/9/2019
Response Action Outcome: TN

EXPRESS GAS CENTRAL STREET INC (Continued) **U001007000**

Action Type: Phase 5
Action Status: Remedy Operation Status Report Received
Action Date: 6/11/2009
Response Action Outcome: TN

Action Type: Phase 5
Action Status: RMRINT
Action Date: 6/11/2009
Response Action Outcome: TN

Action Type: Phase 5
Action Status: Remedy Operation Status Report Received
Action Date: 6/12/2008
Response Action Outcome: TN

Action Type: Phase 5
Action Status: RMRINT
Action Date: 6/12/2008
Response Action Outcome: TN

Action Type: Phase 5
Action Status: Level I - Technical Screen Audit
Action Date: 6/15/2015
Response Action Outcome: TN

Action Type: Phase 5
Action Status: RMRINT
Action Date: 6/20/2012
Response Action Outcome: TN

Action Type: Phase 5
Action Status: Remedy Operation Status Report Received
Action Date: 6/20/2012
Response Action Outcome: TN

Action Type: Phase 5
Action Status: Inspection and Monitoring Report Received
Action Date: 6/21/2006
Response Action Outcome: TN

Action Type: Phase 5
Action Status: Remedy Operation Status Report Received
Action Date: 6/21/2007
Response Action Outcome: TN

Action Type: Phase 5
Action Status: RMRINT
Action Date: 6/21/2007
Response Action Outcome: TN

Action Type: Phase 5
Action Status: RMRINT
Action Date: 6/21/2013
Response Action Outcome: TN

Action Type: Phase 5
Action Status: Remedy Operation Status Report Received

EXPRESS GAS CENTRAL STREET INC (Continued) **U001007000**

Action Date: 6/21/2013
Response Action Outcome: TN

Action Type: Phase 4
Action Status: As-Built Construction Report Received
Action Date: 6/23/2004
Response Action Outcome: TN

Action Type: Phase 4
Action Status: Completion Statement Received
Action Date: 6/23/2004
Response Action Outcome: TN

Action Type: Phase 5
Action Status: Remedy Operation Status Submittal Received
Action Date: 6/23/2004
Response Action Outcome: TN

Action Type: Phase 5
Action Status: Inspection and Monitoring Report Received
Action Date: 6/23/2005
Response Action Outcome: TN

Action Type: Phase 5
Action Status: RMRINT
Action Date: 6/23/2010
Response Action Outcome: TN

Action Type: Phase 5
Action Status: Remedy Operation Status Report Received
Action Date: 6/23/2011
Response Action Outcome: TN

Action Type: Phase 5
Action Status: RMRINT
Action Date: 6/23/2011
Response Action Outcome: TN

Action Type: Release Abatement Measure
Action Status: Written Plan Received
Action Date: 6/28/2004
Response Action Outcome: TN

Action Type: Phase 5
Action Status: Status or Interim Report Received
Action Date: 6/28/2006
Response Action Outcome: TN

Action Type: Phase 5
Action Status: RMRINT
Action Date: 6/28/2006
Response Action Outcome: TN

Action Type: RLFA
Action Status: FOLFLD
Action Date: 6/9/1999
Response Action Outcome: TN

EXPRESS GAS CENTRAL STREET INC (Continued) **U001007000**

Action Type:	Phase 5
Action Status:	RMRINT
Action Date:	7/11/2006
Response Action Outcome:	TN
Action Type:	Phase 5
Action Status:	RMRINT
Action Date:	7/11/2008
Response Action Outcome:	TN
Action Type:	Phase 5
Action Status:	RMRINT
Action Date:	7/12/2007
Response Action Outcome:	TN
Action Type:	Phase 5
Action Status:	RMRINT
Action Date:	7/14/2011
Response Action Outcome:	TN
Action Type:	Immediate Response Action
Action Status:	Modified Revised or Updated Plan Received
Action Date:	7/26/2002
Response Action Outcome:	TN
Action Type:	Phase 5
Action Status:	RMRINT
Action Date:	7/26/2013
Response Action Outcome:	TN
Action Type:	Phase 5
Action Status:	RMRINT
Action Date:	7/27/2009
Response Action Outcome:	TN
Action Type:	Phase 5
Action Status:	RMRINT
Action Date:	7/31/2012
Response Action Outcome:	TN
Action Type:	Immediate Response Action
Action Status:	Status or Interim Report Received
Action Date:	8/1/2001
Response Action Outcome:	TN
Action Type:	Phase 5
Action Status:	RMRINT
Action Date:	8/11/2009
Response Action Outcome:	TN
Action Type:	RLFA
Action Status:	FOLOFF
Action Date:	8/13/2002
Response Action Outcome:	TN
Action Type:	Phase 5
Action Status:	RMRINT

EXPRESS GAS CENTRAL STREET INC (Continued) **U001007000**

Action Date: 8/13/2008
Response Action Outcome: TN

Action Type: Immediate Response Action
Action Status: Status or Interim Report Received
Action Date: 8/14/2002
Response Action Outcome: TN

Action Type: RLFA
Action Status: FOLOFF
Action Date: 8/19/2002
Response Action Outcome: TN

Action Type: Immediate Response Action
Action Status: Level I - Technical Screen Audit
Action Date: 8/19/2002
Response Action Outcome: TN

Action Type: RLFA
Action Status: FOLFLD
Action Date: 8/2/1999
Response Action Outcome: TN

Action Type: Phase 5
Action Status: RMRINT
Action Date: 8/2/2010
Response Action Outcome: TN

Action Type: Phase 5
Action Status: RMRINT
Action Date: 8/21/2006
Response Action Outcome: TN

Action Type: Phase 5
Action Status: RMRINT
Action Date: 8/21/2007
Response Action Outcome: TN

Action Type: Phase 5
Action Status: RMRINT
Action Date: 8/23/2010
Response Action Outcome: TN

Action Type: Immediate Response Action
Action Status: Status or Interim Report Received
Action Date: 8/25/1999
Response Action Outcome: TN

Action Type: Tier Classification
Action Status: Permit Effective Date
Action Date: 8/25/2000
Response Action Outcome: TN

Action Type: RLFA
Action Status: FLDRUN
Action Date: 8/29/2006
Response Action Outcome: TN

EXPRESS GAS CENTRAL STREET INC (Continued) **U001007000**

Action Type:	Release Abatement Measure
Action Status:	Completion Statement Received
Action Date:	8/4/2004
Response Action Outcome:	TN
Action Type:	RLFA
Action Status:	FOLOFF
Action Date:	8/9/2001
Response Action Outcome:	TN
Action Type:	Phase 5
Action Status:	RMRINT
Action Date:	8/9/2011
Response Action Outcome:	TN
Action Type:	Phase 5
Action Status:	RMRINT
Action Date:	9/13/2007
Response Action Outcome:	TN
Action Type:	Phase 5
Action Status:	RMRINT
Action Date:	9/15/2011
Response Action Outcome:	TN
Action Type:	Phase 5
Action Status:	RMRINT
Action Date:	9/16/2010
Response Action Outcome:	TN
Action Type:	Phase 5
Action Status:	RMRINT
Action Date:	9/21/2006
Response Action Outcome:	TN
Action Type:	Phase 5
Action Status:	RMRINT
Action Date:	9/23/2013
Response Action Outcome:	TN
Action Type:	Phase 5
Action Status:	RMRINT
Action Date:	9/3/2013
Response Action Outcome:	TN
Action Type:	Phase 5
Action Status:	RMRINT
Action Date:	9/4/2009
Response Action Outcome:	TN
Action Type:	Phase 5
Action Status:	RMRINT
Action Date:	9/4/2012
Response Action Outcome:	TN
Action Type:	Phase 5
Action Status:	RMRINT

EXPRESS GAS CENTRAL STREET INC (Continued) **U001007000**

Action Date:	9/5/2008
Response Action Outcome:	TN
Action Type:	BWS03
Action Status:	APPROV
Action Date:	Not reported
Response Action Outcome:	TN

Chemicals:

Chemical:	XYLENES
Quantity:	36000 micrograms per liter
Chemical:	C5-C8 ALIPHATICS
Quantity:	13800 parts per billion
Chemical:	MTBE
Quantity:	1400 milligrams per liter
Chemical:	C9-C10 AROMATICS
Quantity:	41400 micrograms per liter
Chemical:	TOLUENE
Quantity:	23200 micrograms per liter
Location Type:	ROADWAY
Location Type:	COMMERCIAL
Location Type:	RESIDNTIAL
Location Type:	INDUSTRIAL
Source:	UST
Source:	UNKNOWN
Name:	SHELL STATION
Address:	130 CENTRAL ST
City,State,Zip:	STOUGHTON, MA 020720000
Release Tracking Number/Current Status:	4-0019948 / RAONR
Primary ID:	Not reported
Official City:	STOUGHTON
Notification:	07/24/2006
Category:	72 HR
Status Date:	04/19/2007
Phase:	Not reported
Response Action Outcome:	-
Oil / Haz Material Type:	Oil

Click here to access the MA DEP site for this facility:

Actions:

Action Type:	Immediate Response Action
Action Status:	Level I - Technical Screen Audit
Action Date:	10/3/2006
Response Action Outcome:	Not reported
Action Type:	Immediate Response Action
Action Status:	Status or Interim Report Received
Action Date:	11/20/2006
Response Action Outcome:	Not reported
Action Type:	Immediate Response Action
Action Status:	Level I - Technical Screen Audit
Action Date:	12/15/2006
Response Action Outcome:	Not reported

EXPRESS GAS CENTRAL STREET INC (Continued) **U001007000**

Action Type:	Tier Classification
Action Status:	Tier 2 Extension
Action Date:	3/28/2014
Response Action Outcome:	Not reported

Action Type:	Tier Classification
Action Status:	Tier 2 Classification
Action Date:	3/28/2014
Response Action Outcome:	Not reported

Action Type:	Tier Classification
Action Status:	Revised Statement or Transmittal Received
Action Date:	3/28/2014
Response Action Outcome:	Not reported

Action Type:	Tier Classification
Action Status:	Tier 1C Classification
Action Date:	4/12/2000
Response Action Outcome:	Not reported

Action Type:	Tier Classification
Action Status:	Transmittal, Notice, or Notification Received
Action Date:	4/12/2000
Response Action Outcome:	Not reported

Action Type:	Immediate Response Action
Action Status:	Completion Statement Received
Action Date:	4/19/2007
Response Action Outcome:	Not reported

Action Type:	Tier Classification
Action Status:	RTN Linked to TCLASS Via IRA Completion Statement
Action Date:	4/19/2007
Response Action Outcome:	Not reported

Action Type:	Tier Classification
Action Status:	RTN Linked to TCLASS Via Tier Classification Submittal
Action Date:	4/19/2007
Response Action Outcome:	Not reported

Action Type:	RAO Not Required
Action Status:	Linked to a Tier Classified Site
Action Date:	4/19/2007
Response Action Outcome:	Not reported

Action Type:	Immediate Response Action
Action Status:	Level I - Technical Screen Audit
Action Date:	5/9/2007
Response Action Outcome:	Not reported

Action Type:	Release Disposition
Action Status:	Reportable Release under MGL 21E
Action Date:	7/24/2006
Response Action Outcome:	Not reported

Action Type:	Immediate Response Action
Action Status:	IRA Assessment Only

EXPRESS GAS CENTRAL STREET INC (Continued) **U001007000**

Action Date: 7/24/2006
Response Action Outcome: Not reported

Action Type: Tier Classification
Action Status: Permit Effective Date
Action Date: 8/25/2000
Response Action Outcome: Not reported

Action Type: A Notice sent to a Potentially Responsible Party (PRP)
Action Status: A MassDEP piece of correspondence was issued (approvals, NORs, etc.
Action Date: 8/3/2006
Response Action Outcome: Not reported

Action Type: RNFE
Action Status: Transmittal, Notice, or Notification Received
Action Date: 9/22/2006
Response Action Outcome: Not reported

Action Type: Immediate Response Action
Action Status: Written Plan Received
Action Date: 9/25/2006
Response Action Outcome: Not reported

Chemicals:
Chemical: GASOLINE
Quantity: Not reported
Location Type: COMMERCIAL
Source: UST

UIC:
RTN Number: 4-0014599
Name: SHELL OIL STATION
Address: 130 CENTRAL ST
City,State,Zip: STOUGHTON, MA 020720000
Permit Date: 05/09/2019
Actor Name: STOUGHTON CENTRAL STREET LLC
Air Sparging: No
Injection Well: No
ReInjection Well: Yes/Inactive
UIC APL Type: Not reported
Latitude: 42.12595837
Well Status: Not reported
Longitude: -71.07181395
UIC ID: Not reported
EPA Code: Not reported
Indicates Area: Not reported
Number of Wells: Not reported
Owner: Not reported
Receive Date: Not reported
Authorization to Install/Close Date: Not reported
Confirmation of Install Receive: Not reported
Post-Closure Receive: Not reported
Final Approval Date: Not reported
Permit Number: Not reported
Permit Type: Not reported
Permit Type Description: Not reported

EXPRESS GAS CENTRAL STREET INC (Continued) **U001007000**

Program:	Not reported
Applicant Name:	Not reported
Decision Date:	Not reported
Operator Name:	Not reported
Well ID:	Not reported
Well Type Name:	Not reported
Max Well Depth:	Not reported
Date Complete:	Not reported
Work Performed:	Not reported
Depth to Bedrock:	Not reported
Water Level:	Not reported

---

28 **CENTRAL AUTO EXCHANGE** **MA SHWS** **S101041488**
SW **1152 WASHINGTON ST** **MA SPILLS** **N/A**
1/2-1 **STOUGHTON, MA 02072** **MA RELEASE**
0.765 mi.
4038 ft.

Relative:
Lower

Actual:
206 ft.

SHWS:

Name:	CENTRAL AUTO SALVAGE
Address:	1152 WASHINGTON ST
City,State,Zip:	STOUGHTON, MA 020720000
Facility ID:	4-0001154
Source Type:	Not reported
Release Town:	STOUGHTON
Notification Date:	03/26/1992
Category:	NONE
Associated ID:	Not reported
Current Status:	TIERI
Status Date:	05/19/2000
Phase:	PHASE IV
Response Action Outcome:	Not reported
Oil Or Haz Material:	Not reported

MA Spills:

Facility ID:	0000	Spill ID:	S92-0080
Staff Lead:	BRENNAN, S	Date Entered:	Not reported
Last Entered:	19920304	First Response:	Not reported
Spill Date:	Not reported	Spill Time:	Not reported
Report Date:	19920214	Report Time:	09:05AM
Case Closed:	YES	Mat Type:	UNKNOWN
Virgin Waste:	WASTE	Contam Soil:	Not reported
Env Impact:	Not reported	Other Impact:	Not reported
Material:	UNKNOWN	Other Material:	UNKNOWN
Qty Reported:	UNKNOWN	Qty Actual:	UNKNOWN
Qty Reported:	----------	Qty Actual:	----------
CAS No:	Not reported	PCB Lev (ppm):	----------
Source:	DRUM	Other Source:	Not reported
Incident:	DUMPING	Other Incdnt:	Not reported
Cleanup Type:	---	Contractor:	NOT USED
Referral:	NO	LUST Elig:	NO
Report Prep:	Not reported	Category:	Not reported
Notifier:	JOSEPH CRONIN/ABBUTTER		
Notif Tel:	Not reported		
Days/Close:	1		

CENTRAL AUTO EXCHANGE (Continued) **S101041488**

Release:

Name:	CENTRAL AUTO SALVAGE
Address:	1152 WASHINGTON ST
City,State,Zip:	STOUGHTON, MA 020720000
Release Tracking Number/Current Status:	4-0001154 / TIERI
Primary ID:	Not reported
Official City:	STOUGHTON
Notification:	03/26/1992
Category:	NONE
Status Date:	05/19/2000
Phase:	PHASE IV
Response Action Outcome:	-
Oil / Haz Material Type:	Not reported

Click here to access the MA DEP site for this facility:

Actions:

Action Type:	FTLI
Action Status:	APPACC
Action Date:	10/10/2012
Response Action Outcome:	Not reported
Action Type:	FTLI
Action Status:	APPACC
Action Date:	10/14/2014
Response Action Outcome:	Not reported
Action Type:	FTLI
Action Status:	APPACC
Action Date:	10/21/2009
Response Action Outcome:	Not reported
Action Type:	FTLI
Action Status:	APPDEN
Action Date:	10/26/2016
Response Action Outcome:	Not reported
Action Type:	FTLI
Action Status:	Action Status or AUL Terminated
Action Date:	10/26/2016
Response Action Outcome:	Not reported
Action Type:	Phase 2
Action Status:	Completion Statement Received
Action Date:	10/30/2003
Response Action Outcome:	Not reported
Action Type:	FTLI
Action Status:	APPREC
Action Date:	11/16/2015
Response Action Outcome:	Not reported
Action Type:	FTLI
Action Status:	APPACC
Action Date:	12/11/2007
Response Action Outcome:	Not reported

CENTRAL AUTO EXCHANGE (Continued) **S101041488**

Action Type: Compliance and Enforcement Action
Action Status: Notice of Non-Compliance Issued
Action Date: 12/11/2019
Response Action Outcome: Not reported

Action Type: Tier Classification
Action Status: Permit Effective Date
Action Date: 12/13/2000
Response Action Outcome: Not reported

Action Type: FTLI
Action Status: APPACC
Action Date: 12/21/2015
Response Action Outcome: Not reported

Action Type: Compliance and Enforcement Action
Action Status: ACO
Action Date: 12/8/2003
Response Action Outcome: Not reported

Action Type: Phase 3
Action Status: Completion Statement Received
Action Date: 3/1/2004
Response Action Outcome: Not reported

Action Type: A Notice sent to a Potentially Responsible Party (PRP)
Action Status: A MassDEP piece of correspondence was issued (approvals, NORs, etc.
Action Date: 3/26/1992
Response Action Outcome: Not reported

Action Type: Release Disposition
Action Status: Valid Transition Site
Action Date: 3/26/1992
Response Action Outcome: Not reported

Action Type: FTLI
Action Status: APPACC
Action Date: 3/3/2014
Response Action Outcome: Not reported

Action Type: Compliance and Enforcement Action
Action Status: Notice of Non-Compliance Issued
Action Date: 4/19/2000
Response Action Outcome: Not reported

Action Type: TREGS
Action Status: LSPFA
Action Date: 5/19/2000
Response Action Outcome: Not reported

Action Type: Phase 1
Action Status: Completion Statement Received
Action Date: 5/19/2000
Response Action Outcome: Not reported

Action Type: Tier Classification
Action Status: Tier 1C Classification

CENTRAL AUTO EXCHANGE (Continued) **S101041488**

Action Date: 5/19/2000
Response Action Outcome: Not reported

Action Type: Tier Classification
Action Status: Transmittal, Notice, or Notification Received
Action Date: 5/19/2000
Response Action Outcome: Not reported

Action Type: Phase 4
Action Status: Written Plan Received
Action Date: 5/3/2004
Response Action Outcome: Not reported

Action Type: Compliance and Enforcement Action
Action Status: Notice of Enforcement Conference
Action Date: 6/14/2007
Response Action Outcome: Not reported

Action Type: FTLI
Action Status: APPREC
Action Date: 6/29/2007
Response Action Outcome: Not reported

Action Type: Compliance and Enforcement Action
Action Status: Notice of Non-Compliance Issued
Action Date: 7/29/2003
Response Action Outcome: Not reported

Action Type: FTLI
Action Status: APPREC
Action Date: 7/30/2010
Response Action Outcome: Not reported

Action Type: FTLI
Action Status: APPREC
Action Date: 8/1/2008
Response Action Outcome: Not reported

Action Type: FTLI
Action Status: APPREC
Action Date: 8/13/2013
Response Action Outcome: Not reported

Action Type: FTLI
Action Status: APPREC
Action Date: 8/15/2016
Response Action Outcome: Not reported

Action Type: FTLI
Action Status: APPREC
Action Date: 8/17/2009
Response Action Outcome: Not reported

Action Type: FTLI
Action Status: APPREC
Action Date: 8/2/2011
Response Action Outcome: Not reported

CENTRAL AUTO EXCHANGE (Continued) **S101041488**

Action Type: FTLI
Action Status: APPREC
Action Date: 8/2/2012
Response Action Outcome: Not reported

Action Type: FTLI
Action Status: APPACC
Action Date: 8/30/2011
Response Action Outcome: Not reported

Action Type: Compliance and Enforcement Action
Action Status: Interim Deadline Letter Issued
Action Date: 9/13/2019
Response Action Outcome: Not reported

Action Type: A Notice sent to a Potentially Responsible Party (PRP)
Action Status: A MassDEP piece of correspondence was issued (approvals, NORs, etc.
Action Date: 9/13/2019
Response Action Outcome: Not reported

Action Type: FTLI
Action Status: APPREC
Action Date: 9/15/2014
Response Action Outcome: Not reported

Action Type: FTLI
Action Status: APPACC
Action Date: 9/5/2008
Response Action Outcome: Not reported

Action Type: FTLI
Action Status: APPACC
Action Date: 9/8/2010
Response Action Outcome: Not reported

Action Type: BWS03
Action Status: PREAPP
Action Date: Not reported
Response Action Outcome: Not reported

Chemicals:
Chemical: UNKNOWN CHEMICAL OF UNKNOWN TYPE
Quantity: Not reported
Location Type: COMMERCIAL

E29
WNW
1/2-1
0.765 mi.
4038 ft.

JOHNNYS TEXACO **S100829741**
645 WASHINGTON ST
STOUGHTON, MA 02072

Site 1 of 2 in cluster E

MA SHWS **N/A**
MA LUST
MA INST CONTROL
MA RELEASE
MA HW GEN
MA UIC

Relative:
Lower

Actual:
239 ft.

SHWS:
Name: JOHNNYS TEXACO
Address: 645 WASHINGTON ST
City,State,Zip: STOUGHTON, MA 020720000
Facility ID: 4-0000237

JOHNNYS TEXACO (Continued) **S100829741**

Source Type: PIPE
Release Town: STOUGHTON
Notification Date: 01/15/1987
Category: NONE
Associated ID: 4-0000237
Current Status: TIERI
Status Date: 03/21/2019
Phase: PHASE IV
Response Action Outcome: Not reported
Oil Or Haz Material: Not reported

Name: JOHNNYS TEXACO
Address: 645 WASHINGTON ST
City,State,Zip: STOUGHTON, MA 020720000
Facility ID: 4-0000237
Source Type: TANK
Release Town: STOUGHTON
Notification Date: 01/15/1987
Category: NONE
Associated ID: 4-0000237
Current Status: TIERI
Status Date: 03/21/2019
Phase: PHASE IV
Response Action Outcome: Not reported
Oil Or Haz Material: Not reported

Name: NO LOCATION AID
Address: 645 WASHINGTON ST
City,State,Zip: STOUGHTON, MA 020720000
Facility ID: 4-0018789
Source Type: Not reported
Release Town: STOUGHTON
Notification Date: 11/04/2004
Category: 120 DY
Associated ID: Not reported
Current Status: RAONR
Status Date: 08/31/2005
Phase: Not reported
Response Action Outcome: Not reported
Oil Or Haz Material: Oil

LUST:

Facility:
Name: JOHNNYS TEXACO
Address: 645 WASHINGTON ST
City,State,Zip: STOUGHTON, MA 020720000
Current Status: **Site has been classified as Tier 1. Note that subcategories 1A, 1B and 1C have been discontinued as of 2014 and such sites would now be considered simply ?Tier 1?.**
Release Tracking Number/Current Status: 4-0000237 / TIERI
Status Date: 03/21/2019
Source Type: USTOTHER
Release Town: STOUGHTON
Notification Date: 01/15/1987
Category: NONE
Associated ID: 4-0000237

JOHNNYS TEXACO (Continued) **S100829741**

Phase: PHASE IV
Response Action Outcome: -
Oil Or Haz Material: Not reported

Source: TANK
Source: PIPE
Source: UST
Source: USTOTHER

Click here to access the MA DEP site for this facility:

Chemicals:
Chemical: UNKNOWN
Quantity: Not reported

Actions:
Action Type: Activity and Use Limitation
Action Status: Transmittal, Notice, or Notification Received
Action Date: 1/13/1997
Response Action Outcome: Not reported

Action Type: Release Disposition
Action Status: Valid Transition Site
Action Date: 1/15/1987
Response Action Outcome: Not reported

Action Type: Immediate Response Action
Action Status: Modified Revised or Updated Plan Received
Action Date: 1/30/2021
Response Action Outcome: Not reported

Action Type: Immediate Response Action
Action Status: RMRINT
Action Date: 1/30/2021
Response Action Outcome: Not reported

Action Type: Immediate Response Action
Action Status: Status or Interim Report Received
Action Date: 1/30/2021
Response Action Outcome: Not reported

Action Type: Compliance and Enforcement Action
Action Status: Notice of Non-Compliance Issued
Action Date: 1/8/2003
Response Action Outcome: Not reported

Action Type: Release Abatement Measure
Action Status: Level I - Technical Screen Audit
Action Date: 10/12/2007
Response Action Outcome: Not reported

Action Type: Compliance and Enforcement Action
Action Status: Interim Deadline Letter Issued
Action Date: 10/24/2001
Response Action Outcome: Not reported

JOHNNYS TEXACO (Continued) **S100829741**

Action Type: Activity and Use Limitation
Action Status: Level I - Technical Screen Audit
Action Date: 10/24/2001
Response Action Outcome: Not reported

Action Type: Response Action Outcome - RAO
Action Status: Level I - Technical Screen Audit
Action Date: 10/24/2001
Response Action Outcome: Not reported

Action Type: Activity and Use Limitation
Action Status: Action Status or AUL Terminated
Action Date: 10/3/2005
Response Action Outcome: Not reported

Action Type: Response Action Outcome - RAO
Action Status: Level I - Technical Screen Audit
Action Date: 10/31/2011
Response Action Outcome: Not reported

Action Type: Release Abatement Measure
Action Status: Status or Interim Report Received
Action Date: 10/5/2007
Response Action Outcome: Not reported

Action Type: Release Abatement Measure
Action Status: RMRINI
Action Date: 10/5/2007
Response Action Outcome: Not reported

Action Type: Release Abatement Measure
Action Status: Written Plan Received
Action Date: 11/14/2005
Response Action Outcome: Not reported

Action Type: Phase 2
Action Status: Status or Interim Report Received
Action Date: 11/30/2007
Response Action Outcome: Not reported

Action Type: Response Action Outcome - RAO
Action Status: RAO Statement Received
Action Date: 11/30/2010
Response Action Outcome: Not reported

Action Type: Release Abatement Measure
Action Status: Completion Statement Received
Action Date: 12/1/1994
Response Action Outcome: Not reported

Action Type: Release Abatement Measure
Action Status: Written Plan Received
Action Date: 12/1/1994
Response Action Outcome: Not reported

Action Type: Release Abatement Measure
Action Status: Level I - Technical Screen Audit

JOHNNYS TEXACO (Continued) **S100829741**

Action Date: 12/13/2006
Response Action Outcome: Not reported

Action Type: Release Abatement Measure
Action Status: Level I - Technical Screen Audit
Action Date: 12/14/2006
Response Action Outcome: Not reported

Action Type: Phase 3
Action Status: Notice of Delay in Meeting RA Deadline Received
Action Date: 12/3/2007
Response Action Outcome: Not reported

Action Type: Release Abatement Measure
Action Status: Status or Interim Report Received
Action Date: 12/5/2006
Response Action Outcome: Not reported

Action Type: Response Action Outcome - RAO
Action Status: RAO Statement Received
Action Date: 2/12/1997
Response Action Outcome: Not reported

Action Type: Response Action Outcome - RAO
Action Status: Revised Statement or Transmittal Received
Action Date: 2/19/1997
Response Action Outcome: Not reported

Action Type: RLFA
Action Status: FLDRUN
Action Date: 2/2/2012
Response Action Outcome: Not reported

Action Type: Phase 4
Action Status: Written Plan Received
Action Date: 2/27/2009
Response Action Outcome: Not reported

Action Type: Immediate Response Action
Action Status: Imminent Hazard Evaluation Received
Action Date: 2/8/2021
Response Action Outcome: Not reported

Action Type: Immediate Response Action
Action Status: Written Plan Received
Action Date: 3/12/2019
Response Action Outcome: Not reported

Action Type: Release Abatement Measure
Action Status: Status or Interim Report Received
Action Date: 3/21/2006
Response Action Outcome: Not reported

Action Type: Tier Classification
Action Status: TIERI
Action Date: 3/21/2019
Response Action Outcome: Not reported

JOHNNYS TEXACO (Continued) **S100829741**

Action Type: Phase 1
Action Status: Completion Statement Received
Action Date: 3/21/2019
Response Action Outcome: Not reported

Action Type: Tier Classification
Action Status: RTN Linked to TCLASS Via Tier Classification Submittal
Action Date: 3/21/2019
Response Action Outcome: Not reported

Action Type: Phase 2
Action Status: Scope of Work Received
Action Date: 3/21/2019
Response Action Outcome: Not reported

Action Type: Tier Classification
Action Status: Transmittal, Notice, or Notification Received
Action Date: 3/21/2019
Response Action Outcome: Not reported

Action Type: Release Abatement Measure
Action Status: Level I - Technical Screen Audit
Action Date: 3/23/2007
Response Action Outcome: Not reported

Action Type: Phase 3
Action Status: Notice of Delay in Meeting RA Deadline Received
Action Date: 3/26/2008
Response Action Outcome: Not reported

Action Type: Phase 2
Action Status: Notice of Delay in Meeting RA Deadline Received
Action Date: 3/26/2008
Response Action Outcome: Not reported

Action Type: Immediate Response Action
Action Status: Level I - Technical Screen Audit
Action Date: 3/26/2019
Response Action Outcome: Not reported

Action Type: Phase 4
Action Status: RMRINI
Action Date: 3/8/2010
Response Action Outcome: Not reported

Action Type: Phase 4
Action Status: Status or Interim Report Received
Action Date: 3/8/2010
Response Action Outcome: Not reported

Action Type: Tier Classification
Action Status: Legal Notice Published
Action Date: 4/10/2019
Response Action Outcome: Not reported

Action Type: Release Abatement Measure
Action Status: RMRFIN

JOHNNYS TEXACO (Continued) **S100829741**

Action Date: 4/9/2008
Response Action Outcome: Not reported

Action Type: Release Abatement Measure
Action Status: Completion Statement Received
Action Date: 4/9/2008
Response Action Outcome: Not reported

Action Type: Release Abatement Measure
Action Status: Completion Statement Received
Action Date: 5/17/2007
Response Action Outcome: Not reported

Action Type: Release Abatement Measure
Action Status: Level I - Technical Screen Audit
Action Date: 5/25/2007
Response Action Outcome: Not reported

Action Type: RLFA
Action Status: FLDRUN
Action Date: 5/27/2016
Response Action Outcome: Not reported

Action Type: Phase 2
Action Status: Notice of Delay in Meeting RA Deadline Received
Action Date: 6/11/2008
Response Action Outcome: Not reported

Action Type: Phase 3
Action Status: Notice of Delay in Meeting RA Deadline Received
Action Date: 6/11/2008
Response Action Outcome: Not reported

Action Type: Release Abatement Measure
Action Status: Level I - Technical Screen Audit
Action Date: 6/12/2007
Response Action Outcome: Not reported

Action Type: RLFA
Action Status: FLDRUN
Action Date: 6/29/2012
Response Action Outcome: Not reported

Action Type: Release Abatement Measure
Action Status: Written Plan Received
Action Date: 6/8/2007
Response Action Outcome: Not reported

Action Type: Phase 2
Action Status: Notice of Delay in Meeting RA Deadline Received
Action Date: 8/14/2007
Response Action Outcome: Not reported

Action Type: Phase 3
Action Status: Notice of Delay in Meeting RA Deadline Received
Action Date: 8/14/2007
Response Action Outcome: Not reported

JOHNNYS TEXACO (Continued) **S100829741**

Action Type: Response Action Outcome - RAO
Action Status: Submittal Retracted
Action Date: 8/14/2018
Response Action Outcome: Not reported

Action Type: Phase 4
Action Status: Notice of Delay in Meeting RA Deadline Received
Action Date: 8/26/2008
Response Action Outcome: Not reported

Action Type: Activity and Use Limitation
Action Status: Amendment Received or Issued
Action Date: 8/27/2003
Response Action Outcome: Not reported

Action Type: Phase 2
Action Status: Scope of Work Received
Action Date: 8/31/2005
Response Action Outcome: Not reported

Action Type: Tier Classification
Action Status: Tier 2 Classification
Action Date: 8/31/2005
Response Action Outcome: Not reported

Action Type: Tier Classification
Action Status: Transmittal, Notice, or Notification Received
Action Date: 8/31/2005
Response Action Outcome: Not reported

Action Type: Phase 1
Action Status: Completion Statement Received
Action Date: 8/31/2005
Response Action Outcome: Not reported

Action Type: Release Abatement Measure
Action Status: Modified Revised or Updated Plan Received
Action Date: 8/7/2006
Response Action Outcome: Not reported

Action Type: TREGS
Action Status: RAOEQ
Action Date: 8/8/1995
Response Action Outcome: Not reported

Action Type: Phase 4
Action Status: Status or Interim Report Received
Action Date: 9/1/2009
Response Action Outcome: Not reported

Action Type: Activity and Use Limitation
Action Status: Level I - Technical Screen Audit
Action Date: 9/19/2001
Response Action Outcome: Not reported

Action Type: Response Action Outcome - RAO
Action Status: Level I - Technical Screen Audit

JOHNNYS TEXACO (Continued) **S100829741**

Action Date:	9/19/2001
Response Action Outcome:	Not reported
Action Type:	Phase 2
Action Status:	Completion Statement Received
Action Date:	9/19/2008
Response Action Outcome:	Not reported
Action Type:	Phase 3
Action Status:	Completion Statement Received
Action Date:	9/19/2008
Response Action Outcome:	Not reported
Action Type:	Response Action Outcome - RAO
Action Status:	Submittal Retracted
Action Date:	9/28/2005
Response Action Outcome:	Not reported

Facility:

Name:	JOHNNYS TEXACO
Address:	645 WASHINGTON ST
City,State,Zip:	STOUGHTON, MA 020720000
Current Status:	**Site has been classified as Tier 1. Note that subcategories 1A, 1B and 1C have been discontinued as of 2014 and such sites would now be considered simply ?Tier 1?.**
Release Tracking Number/Current Status:	4-0000237 / TIERI
Status Date:	03/21/2019
Source Type:	UST
Release Town:	STOUGHTON
Notification Date:	01/15/1987
Category:	NONE
Associated ID:	4-0000237
Phase:	PHASE IV
Response Action Outcome:	-
Oil Or Haz Material:	Not reported
Source:	TANK
Source:	PIPE
Source:	UST
Source:	USTOTHER

Click here to access the MA DEP site for this facility:

Chemicals:

Chemical:	UNKNOWN
Quantity:	Not reported

Actions:

Action Type:	Activity and Use Limitation
Action Status:	Transmittal, Notice, or Notification Received
Action Date:	1/13/1997
Response Action Outcome:	Not reported
Action Type:	Release Disposition

JOHNNYS TEXACO (Continued) **S100829741**

Action Status: Valid Transition Site
Action Date: 1/15/1987
Response Action Outcome: Not reported

Action Type: Immediate Response Action
Action Status: Modified Revised or Updated Plan Received
Action Date: 1/30/2021
Response Action Outcome: Not reported

Action Type: Immediate Response Action
Action Status: RMRINT
Action Date: 1/30/2021
Response Action Outcome: Not reported

Action Type: Immediate Response Action
Action Status: Status or Interim Report Received
Action Date: 1/30/2021
Response Action Outcome: Not reported

Action Type: Compliance and Enforcement Action
Action Status: Notice of Non-Compliance Issued
Action Date: 1/8/2003
Response Action Outcome: Not reported

Action Type: Release Abatement Measure
Action Status: Level I - Technical Screen Audit
Action Date: 10/12/2007
Response Action Outcome: Not reported

Action Type: Compliance and Enforcement Action
Action Status: Interim Deadline Letter Issued
Action Date: 10/24/2001
Response Action Outcome: Not reported

Action Type: Activity and Use Limitation
Action Status: Level I - Technical Screen Audit
Action Date: 10/24/2001
Response Action Outcome: Not reported

Action Type: Response Action Outcome - RAO
Action Status: Level I - Technical Screen Audit
Action Date: 10/24/2001
Response Action Outcome: Not reported

Action Type: Activity and Use Limitation
Action Status: Action Status or AUL Terminated
Action Date: 10/3/2005
Response Action Outcome: Not reported

Action Type: Response Action Outcome - RAO
Action Status: Level I - Technical Screen Audit
Action Date: 10/31/2011
Response Action Outcome: Not reported

Action Type: Release Abatement Measure
Action Status: Status or Interim Report Received
Action Date: 10/5/2007

JOHNNYS TEXACO (Continued) **S100829741**

Response Action Outcome: Not reported

Action Type: Release Abatement Measure
Action Status: RMRINI
Action Date: 10/5/2007
Response Action Outcome: Not reported

Action Type: Release Abatement Measure
Action Status: Written Plan Received
Action Date: 11/14/2005
Response Action Outcome: Not reported

Action Type: Phase 2
Action Status: Status or Interim Report Received
Action Date: 11/30/2007
Response Action Outcome: Not reported

Action Type: Response Action Outcome - RAO
Action Status: RAO Statement Received
Action Date: 11/30/2010
Response Action Outcome: Not reported

Action Type: Release Abatement Measure
Action Status: Completion Statement Received
Action Date: 12/1/1994
Response Action Outcome: Not reported

Action Type: Release Abatement Measure
Action Status: Written Plan Received
Action Date: 12/1/1994
Response Action Outcome: Not reported

Action Type: Release Abatement Measure
Action Status: Level I - Technical Screen Audit
Action Date: 12/13/2006
Response Action Outcome: Not reported

Action Type: Release Abatement Measure
Action Status: Level I - Technical Screen Audit
Action Date: 12/14/2006
Response Action Outcome: Not reported

Action Type: Phase 3
Action Status: Notice of Delay in Meeting RA Deadline Received
Action Date: 12/3/2007
Response Action Outcome: Not reported

Action Type: Release Abatement Measure
Action Status: Status or Interim Report Received
Action Date: 12/5/2006
Response Action Outcome: Not reported

Action Type: Response Action Outcome - RAO
Action Status: RAO Statement Received
Action Date: 2/12/1997
Response Action Outcome: Not reported

JOHNNYS TEXACO (Continued) **S100829741**

Action Type: Response Action Outcome - RAO
Action Status: Revised Statement or Transmittal Received
Action Date: 2/19/1997
Response Action Outcome: Not reported

Action Type: RLFA
Action Status: FLDRUN
Action Date: 2/2/2012
Response Action Outcome: Not reported

Action Type: Phase 4
Action Status: Written Plan Received
Action Date: 2/27/2009
Response Action Outcome: Not reported

Action Type: Immediate Response Action
Action Status: Imminent Hazard Evaluation Received
Action Date: 2/8/2021
Response Action Outcome: Not reported

Action Type: Immediate Response Action
Action Status: Written Plan Received
Action Date: 3/12/2019
Response Action Outcome: Not reported

Action Type: Release Abatement Measure
Action Status: Status or Interim Report Received
Action Date: 3/21/2006
Response Action Outcome: Not reported

Action Type: Tier Classification
Action Status: TIERI
Action Date: 3/21/2019
Response Action Outcome: Not reported

Action Type: Phase 1
Action Status: Completion Statement Received
Action Date: 3/21/2019
Response Action Outcome: Not reported

Action Type: Tier Classification
Action Status: RTN Linked to TCLASS Via Tier Classification Submittal
Action Date: 3/21/2019
Response Action Outcome: Not reported

Action Type: Phase 2
Action Status: Scope of Work Received
Action Date: 3/21/2019
Response Action Outcome: Not reported

Action Type: Tier Classification
Action Status: Transmittal, Notice, or Notification Received
Action Date: 3/21/2019
Response Action Outcome: Not reported

Action Type: Release Abatement Measure
Action Status: Level I - Technical Screen Audit

JOHNNYS TEXACO (Continued) **S100829741**

Action Date: 3/23/2007
Response Action Outcome: Not reported

Action Type: Phase 3
Action Status: Notice of Delay in Meeting RA Deadline Received
Action Date: 3/26/2008
Response Action Outcome: Not reported

Action Type: Phase 2
Action Status: Notice of Delay in Meeting RA Deadline Received
Action Date: 3/26/2008
Response Action Outcome: Not reported

Action Type: Immediate Response Action
Action Status: Level I - Technical Screen Audit
Action Date: 3/26/2019
Response Action Outcome: Not reported

Action Type: Phase 4
Action Status: RMRINI
Action Date: 3/8/2010
Response Action Outcome: Not reported

Action Type: Phase 4
Action Status: Status or Interim Report Received
Action Date: 3/8/2010
Response Action Outcome: Not reported

Action Type: Tier Classification
Action Status: Legal Notice Published
Action Date: 4/10/2019
Response Action Outcome: Not reported

Action Type: Release Abatement Measure
Action Status: RMRFIN
Action Date: 4/9/2008
Response Action Outcome: Not reported

Action Type: Release Abatement Measure
Action Status: Completion Statement Received
Action Date: 4/9/2008
Response Action Outcome: Not reported

Action Type: Release Abatement Measure
Action Status: Completion Statement Received
Action Date: 5/17/2007
Response Action Outcome: Not reported

Action Type: Release Abatement Measure
Action Status: Level I - Technical Screen Audit
Action Date: 5/25/2007
Response Action Outcome: Not reported

Action Type: RLFA
Action Status: FLDRUN
Action Date: 5/27/2016
Response Action Outcome: Not reported

JOHNNYS TEXACO (Continued) **S100829741**

Action Type:	Phase 2
Action Status:	Notice of Delay in Meeting RA Deadline Received
Action Date:	6/11/2008
Response Action Outcome:	Not reported
Action Type:	Phase 3
Action Status:	Notice of Delay in Meeting RA Deadline Received
Action Date:	6/11/2008
Response Action Outcome:	Not reported
Action Type:	Release Abatement Measure
Action Status:	Level I - Technical Screen Audit
Action Date:	6/12/2007
Response Action Outcome:	Not reported
Action Type:	RLFA
Action Status:	FLDRUN
Action Date:	6/29/2012
Response Action Outcome:	Not reported
Action Type:	Release Abatement Measure
Action Status:	Written Plan Received
Action Date:	6/8/2007
Response Action Outcome:	Not reported
Action Type:	Phase 2
Action Status:	Notice of Delay in Meeting RA Deadline Received
Action Date:	8/14/2007
Response Action Outcome:	Not reported
Action Type:	Phase 3
Action Status:	Notice of Delay in Meeting RA Deadline Received
Action Date:	8/14/2007
Response Action Outcome:	Not reported
Action Type:	Response Action Outcome - RAO
Action Status:	Submittal Retracted
Action Date:	8/14/2018
Response Action Outcome:	Not reported
Action Type:	Phase 4
Action Status:	Notice of Delay in Meeting RA Deadline Received
Action Date:	8/26/2008
Response Action Outcome:	Not reported
Action Type:	Activity and Use Limitation
Action Status:	Amendment Received or Issued
Action Date:	8/27/2003
Response Action Outcome:	Not reported
Action Type:	Phase 2
Action Status:	Scope of Work Received
Action Date:	8/31/2005
Response Action Outcome:	Not reported
Action Type:	Tier Classification
Action Status:	Tier 2 Classification

JOHNNYS TEXACO (Continued) **S100829741**

Action Date: 8/31/2005
Response Action Outcome: Not reported

Action Type: Tier Classification
Action Status: Transmittal, Notice, or Notification Received
Action Date: 8/31/2005
Response Action Outcome: Not reported

Action Type: Phase 1
Action Status: Completion Statement Received
Action Date: 8/31/2005
Response Action Outcome: Not reported

Action Type: Release Abatement Measure
Action Status: Modified Revised or Updated Plan Received
Action Date: 8/7/2006
Response Action Outcome: Not reported

Action Type: TREGS
Action Status: RAOEQ
Action Date: 8/8/1995
Response Action Outcome: Not reported

Action Type: Phase 4
Action Status: Status or Interim Report Received
Action Date: 9/1/2009
Response Action Outcome: Not reported

Action Type: Activity and Use Limitation
Action Status: Level I - Technical Screen Audit
Action Date: 9/19/2001
Response Action Outcome: Not reported

Action Type: Response Action Outcome - RAO
Action Status: Level I - Technical Screen Audit
Action Date: 9/19/2001
Response Action Outcome: Not reported

Action Type: Phase 2
Action Status: Completion Statement Received
Action Date: 9/19/2008
Response Action Outcome: Not reported

Action Type: Phase 3
Action Status: Completion Statement Received
Action Date: 9/19/2008
Response Action Outcome: Not reported

Action Type: Response Action Outcome - RAO
Action Status: Submittal Retracted
Action Date: 9/28/2005
Response Action Outcome: Not reported

Facility:
Name: JOHNNY'S TEXACO
Address: 645 WASHINGTON ST

JOHNNYS TEXACO (Continued) **S100829741**

City,State,Zip:	STOUGHTON, MA 020720000
Current Status:	**Response Action Outcome**
Release Tracking Number/Current Status:	4-0018460 / RAO
Status Date:	10/18/2004
Source Type:	UST
Release Town:	STOUGHTON
Notification Date:	06/03/2004
Category:	120 DY
Associated ID:	Not reported
Phase:	Not reported
Response Action Outcome:	A2 - A permanent solution has been achieved. Contamination has not been reduced to background.
Oil Or Haz Material:	Oil
Location Type:	COMMERCIAL
Source:	UST

Click here to access the MA DEP site for this facility:

Chemicals:

Chemical:	C9 THRU C10 AROMATIC HYDROCARBONS
Quantity:	1400 parts per million
Chemical:	C19 THRU C36 ALIPHATIC HYDROCARBONS
Quantity:	49000 parts per billion
Chemical:	C11 THRU C22 AROMATIC HYDROCARBONS
Quantity:	31000 parts per billion
Chemical:	C5 THRU C8 ALIPHATIC HYDROCARBONS
Quantity:	260 parts per million
Chemical:	NAPTHALENE
Quantity:	40 parts per million
Chemical:	C9 THRU C18 ALIPHATIC HYDROCARBONS
Quantity:	69000 parts per billion

Actions:

Action Type:	Response Action Outcome - RAO
Action Status:	RAO Statement Received
Action Date:	10/18/2004
Response Action Outcome:	A permanent solution has been achieved. Contamination has not been reduced to background.
Action Type:	A Notice sent to a Potentially Responsible Party (PRP)
Action Status:	A MassDEP piece of correspondence was issued (approvals, NORs, etc.
Action Date:	6/3/2004
Response Action Outcome:	A permanent solution has been achieved. Contamination has not been reduced to background.
Action Type:	Release Disposition
Action Status:	Reportable Release under MGL 21E
Action Date:	6/3/2004
Response Action Outcome:	A permanent solution has been achieved. Contamination has not been reduced to background.

INST CONTROL:

Name:	JOHNNYS TEXACO

JOHNNYS TEXACO (Continued) **S100829741**

Address: 645 WASHINGTON ST
City,State,Zip: STOUGHTON, MA 020720000
Release Tracking Number: 4-0000237
Action Type: AUL
Action Stat: AMEND
Action Date: 08/27/2003
Response Action Outcome: -

Name: JOHNNYS TEXACO
Address: 645 WASHINGTON ST
City,State,Zip: STOUGHTON, MA 020720000
Release Tracking Number: 4-0000237
Action Type: AUL
Action Stat: RECPT
Action Date: 01/13/1997
Response Action Outcome: -

Name: JOHNNYS TEXACO
Address: 645 WASHINGTON ST
City,State,Zip: STOUGHTON, MA 020720000
Release Tracking Number: 4-0000237
Action Type: AUL
Action Stat: TERMIN
Action Date: 10/03/2005
Response Action Outcome: -

Name: JOHNNYS TEXACO
Address: 645 WASHINGTON ST
City,State,Zip: STOUGHTON, MA 020720000
Release Tracking Number: 4-0000237
Action Type: AUL
Action Stat: TSAUD
Action Date: 09/19/2001
Response Action Outcome: -

Name: JOHNNYS TEXACO
Address: 645 WASHINGTON ST
City,State,Zip: STOUGHTON, MA 020720000
Release Tracking Number: 4-0000237
Action Type: AUL
Action Stat: TSAUD
Action Date: 10/24/2001
Response Action Outcome: -

Release:
Name: JOHNNYS TEXACO
Address: 645 WASHINGTON ST
City,State,Zip: STOUGHTON, MA 020720000
Release Tracking Number/Current Status: 4-0000237 / TIERI
Primary ID: 4-0000237
Official City: STOUGHTON
Notification: 01/15/1987
Category: NONE
Status Date: 03/21/2019
Phase: PHASE IV
Response Action Outcome: -
Oil / Haz Material Type: Not reported

JOHNNYS TEXACO (Continued) **S100829741**

Click here to access the MA DEP site for this facility:

Actions:

Action Type:	Activity and Use Limitation
Action Status:	Transmittal, Notice, or Notification Received
Action Date:	1/13/1997
Response Action Outcome:	Not reported

Action Type:	Release Disposition
Action Status:	Valid Transition Site
Action Date:	1/15/1987
Response Action Outcome:	Not reported

Action Type:	Immediate Response Action
Action Status:	Modified Revised or Updated Plan Received
Action Date:	1/30/2021
Response Action Outcome:	Not reported

Action Type:	Immediate Response Action
Action Status:	RMRINT
Action Date:	1/30/2021
Response Action Outcome:	Not reported

Action Type:	Immediate Response Action
Action Status:	Status or Interim Report Received
Action Date:	1/30/2021
Response Action Outcome:	Not reported

Action Type:	Compliance and Enforcement Action
Action Status:	Notice of Non-Compliance Issued
Action Date:	1/8/2003
Response Action Outcome:	Not reported

Action Type:	Release Abatement Measure
Action Status:	Level I - Technical Screen Audit
Action Date:	10/12/2007
Response Action Outcome:	Not reported

Action Type:	Compliance and Enforcement Action
Action Status:	Interim Deadline Letter Issued
Action Date:	10/24/2001
Response Action Outcome:	Not reported

Action Type:	Activity and Use Limitation
Action Status:	Level I - Technical Screen Audit
Action Date:	10/24/2001
Response Action Outcome:	Not reported

Action Type:	Response Action Outcome - RAO
Action Status:	Level I - Technical Screen Audit
Action Date:	10/24/2001
Response Action Outcome:	Not reported

Action Type:	Activity and Use Limitation
Action Status:	Action Status or AUL Terminated
Action Date:	10/3/2005
Response Action Outcome:	Not reported

JOHNNYS TEXACO (Continued) **S100829741**

Action Type: Response Action Outcome - RAO
Action Status: Level I - Technical Screen Audit
Action Date: 10/31/2011
Response Action Outcome: Not reported

Action Type: Release Abatement Measure
Action Status: Status or Interim Report Received
Action Date: 10/5/2007
Response Action Outcome: Not reported

Action Type: Release Abatement Measure
Action Status: RMRINI
Action Date: 10/5/2007
Response Action Outcome: Not reported

Action Type: Release Abatement Measure
Action Status: Written Plan Received
Action Date: 11/14/2005
Response Action Outcome: Not reported

Action Type: Phase 2
Action Status: Status or Interim Report Received
Action Date: 11/30/2007
Response Action Outcome: Not reported

Action Type: Response Action Outcome - RAO
Action Status: RAO Statement Received
Action Date: 11/30/2010
Response Action Outcome: Not reported

Action Type: Release Abatement Measure
Action Status: Completion Statement Received
Action Date: 12/1/1994
Response Action Outcome: Not reported

Action Type: Release Abatement Measure
Action Status: Written Plan Received
Action Date: 12/1/1994
Response Action Outcome: Not reported

Action Type: Release Abatement Measure
Action Status: Level I - Technical Screen Audit
Action Date: 12/13/2006
Response Action Outcome: Not reported

Action Type: Release Abatement Measure
Action Status: Level I - Technical Screen Audit
Action Date: 12/14/2006
Response Action Outcome: Not reported

Action Type: Phase 3
Action Status: Notice of Delay in Meeting RA Deadline Received
Action Date: 12/3/2007
Response Action Outcome: Not reported

Action Type: Release Abatement Measure
Action Status: Status or Interim Report Received

JOHNNYS TEXACO (Continued) **S100829741**

Action Date: 12/5/2006
Response Action Outcome: Not reported

Action Type: Response Action Outcome - RAO
Action Status: RAO Statement Received
Action Date: 2/12/1997
Response Action Outcome: Not reported

Action Type: Response Action Outcome - RAO
Action Status: Revised Statement or Transmittal Received
Action Date: 2/19/1997
Response Action Outcome: Not reported

Action Type: RLFA
Action Status: FLDRUN
Action Date: 2/2/2012
Response Action Outcome: Not reported

Action Type: Phase 4
Action Status: Written Plan Received
Action Date: 2/27/2009
Response Action Outcome: Not reported

Action Type: Immediate Response Action
Action Status: Imminent Hazard Evaluation Received
Action Date: 2/8/2021
Response Action Outcome: Not reported

Action Type: Immediate Response Action
Action Status: Written Plan Received
Action Date: 3/12/2019
Response Action Outcome: Not reported

Action Type: Release Abatement Measure
Action Status: Status or Interim Report Received
Action Date: 3/21/2006
Response Action Outcome: Not reported

Action Type: Tier Classification
Action Status: TIERI
Action Date: 3/21/2019
Response Action Outcome: Not reported

Action Type: Phase 1
Action Status: Completion Statement Received
Action Date: 3/21/2019
Response Action Outcome: Not reported

Action Type: Tier Classification
Action Status: RTN Linked to TCLASS Via Tier Classification Submittal
Action Date: 3/21/2019
Response Action Outcome: Not reported

Action Type: Phase 2
Action Status: Scope of Work Received
Action Date: 3/21/2019
Response Action Outcome: Not reported

JOHNNYS TEXACO (Continued) **S100829741**

Action Type:	Tier Classification
Action Status:	Transmittal, Notice, or Notification Received
Action Date:	3/21/2019
Response Action Outcome:	Not reported
Action Type:	Release Abatement Measure
Action Status:	Level I - Technical Screen Audit
Action Date:	3/23/2007
Response Action Outcome:	Not reported
Action Type:	Phase 3
Action Status:	Notice of Delay in Meeting RA Deadline Received
Action Date:	3/26/2008
Response Action Outcome:	Not reported
Action Type:	Phase 2
Action Status:	Notice of Delay in Meeting RA Deadline Received
Action Date:	3/26/2008
Response Action Outcome:	Not reported
Action Type:	Immediate Response Action
Action Status:	Level I - Technical Screen Audit
Action Date:	3/26/2019
Response Action Outcome:	Not reported
Action Type:	Phase 4
Action Status:	RMRINI
Action Date:	3/8/2010
Response Action Outcome:	Not reported
Action Type:	Phase 4
Action Status:	Status or Interim Report Received
Action Date:	3/8/2010
Response Action Outcome:	Not reported
Action Type:	Tier Classification
Action Status:	Legal Notice Published
Action Date:	4/10/2019
Response Action Outcome:	Not reported
Action Type:	Release Abatement Measure
Action Status:	RMRFIN
Action Date:	4/9/2008
Response Action Outcome:	Not reported
Action Type:	Release Abatement Measure
Action Status:	Completion Statement Received
Action Date:	4/9/2008
Response Action Outcome:	Not reported
Action Type:	Release Abatement Measure
Action Status:	Completion Statement Received
Action Date:	5/17/2007
Response Action Outcome:	Not reported
Action Type:	Release Abatement Measure
Action Status:	Level I - Technical Screen Audit

JOHNNYS TEXACO (Continued) **S100829741**

Action Date: 5/25/2007
Response Action Outcome: Not reported

Action Type: RLFA
Action Status: FLDRUN
Action Date: 5/27/2016
Response Action Outcome: Not reported

Action Type: Phase 2
Action Status: Notice of Delay in Meeting RA Deadline Received
Action Date: 6/11/2008
Response Action Outcome: Not reported

Action Type: Phase 3
Action Status: Notice of Delay in Meeting RA Deadline Received
Action Date: 6/11/2008
Response Action Outcome: Not reported

Action Type: Release Abatement Measure
Action Status: Level I - Technical Screen Audit
Action Date: 6/12/2007
Response Action Outcome: Not reported

Action Type: RLFA
Action Status: FLDRUN
Action Date: 6/29/2012
Response Action Outcome: Not reported

Action Type: Release Abatement Measure
Action Status: Written Plan Received
Action Date: 6/8/2007
Response Action Outcome: Not reported

Action Type: Phase 2
Action Status: Notice of Delay in Meeting RA Deadline Received
Action Date: 8/14/2007
Response Action Outcome: Not reported

Action Type: Phase 3
Action Status: Notice of Delay in Meeting RA Deadline Received
Action Date: 8/14/2007
Response Action Outcome: Not reported

Action Type: Response Action Outcome - RAO
Action Status: Submittal Retracted
Action Date: 8/14/2018
Response Action Outcome: Not reported

Action Type: Phase 4
Action Status: Notice of Delay in Meeting RA Deadline Received
Action Date: 8/26/2008
Response Action Outcome: Not reported

Action Type: Activity and Use Limitation
Action Status: Amendment Received or Issued
Action Date: 8/27/2003
Response Action Outcome: Not reported

JOHNNYS TEXACO (Continued) **S100829741**

Action Type:	Phase 2
Action Status:	Scope of Work Received
Action Date:	8/31/2005
Response Action Outcome:	Not reported
Action Type:	Tier Classification
Action Status:	Tier 2 Classification
Action Date:	8/31/2005
Response Action Outcome:	Not reported
Action Type:	Tier Classification
Action Status:	Transmittal, Notice, or Notification Received
Action Date:	8/31/2005
Response Action Outcome:	Not reported
Action Type:	Phase 1
Action Status:	Completion Statement Received
Action Date:	8/31/2005
Response Action Outcome:	Not reported
Action Type:	Release Abatement Measure
Action Status:	Modified Revised or Updated Plan Received
Action Date:	8/7/2006
Response Action Outcome:	Not reported
Action Type:	TREGS
Action Status:	RAOEQ
Action Date:	8/8/1995
Response Action Outcome:	Not reported
Action Type:	Phase 4
Action Status:	Status or Interim Report Received
Action Date:	9/1/2009
Response Action Outcome:	Not reported
Action Type:	Activity and Use Limitation
Action Status:	Level I - Technical Screen Audit
Action Date:	9/19/2001
Response Action Outcome:	Not reported
Action Type:	Response Action Outcome - RAO
Action Status:	Level I - Technical Screen Audit
Action Date:	9/19/2001
Response Action Outcome:	Not reported
Action Type:	Phase 2
Action Status:	Completion Statement Received
Action Date:	9/19/2008
Response Action Outcome:	Not reported
Action Type:	Phase 3
Action Status:	Completion Statement Received
Action Date:	9/19/2008
Response Action Outcome:	Not reported
Action Type:	Response Action Outcome - RAO
Action Status:	Submittal Retracted

JOHNNYS TEXACO (Continued) **S100829741**

Action Date: 9/28/2005
Response Action Outcome: Not reported

Chemicals:
Chemical: UNKNOWN
Quantity: Not reported
Source: TANK
Source: PIPE
Source: UST
Source: USTOTHER

Name: JOHNNY'S TEXACO
Address: 645 WASHINGTON ST
City,State,Zip: STOUGHTON, MA 020720000
Release Tracking Number/Current Status: 4-0018460 / RAO
Primary ID: Not reported
Official City: STOUGHTON
Notification: 06/03/2004
Category: 120 DY
Status Date: 10/18/2004
Phase: Not reported
Response Action Outcome: A2 - A permanent solution has been achieved. Contamination has not been reduced to background.
Oil / Haz Material Type: Oil

Click here to access the MA DEP site for this facility:

Actions:
Action Type: Response Action Outcome - RAO
Action Status: RAO Statement Received
Action Date: 10/18/2004
Response Action Outcome: A permanent solution has been achieved. Contamination has not been reduced to background.

Action Type: A Notice sent to a Potentially Responsible Party (PRP)
Action Status: A MassDEP piece of correspondence was issued (approvals, NORs, etc.
Action Date: 6/3/2004
Response Action Outcome: A permanent solution has been achieved. Contamination has not been reduced to background.

Action Type: Release Disposition
Action Status: Reportable Release under MGL 21E
Action Date: 6/3/2004
Response Action Outcome: A permanent solution has been achieved. Contamination has not been reduced to background.

Chemicals:
Chemical: C9 THRU C10 AROMATIC HYDROCARBONS
Quantity: 1400 parts per million
Chemical: C19 THRU C36 ALIPHATIC HYDROCARBONS
Quantity: 49000 parts per billion
Chemical: C11 THRU C22 AROMATIC HYDROCARBONS
Quantity: 31000 parts per billion
Chemical: C5 THRU C8 ALIPHATIC HYDROCARBONS
Quantity: 260 parts per million
Chemical: NAPTHALENE

JOHNNYS TEXACO (Continued) **S100829741**

Quantity: 40 parts per million
Chemical: C9 THRU C18 ALIPHATIC HYDROCARBONS
Quantity: 69000 parts per billion
Location Type: COMMERCIAL
Source: UST

Name: NO LOCATION AID
Address: 645 WASHINGTON ST
City,State,Zip: STOUGHTON, MA 020720000
Release Tracking Number/Current Status: 4-0018789 / RAONR
Primary ID: Not reported
Official City: STOUGHTON
Notification: 11/04/2004
Category: 120 DY
Status Date: 08/31/2005
Phase: Not reported
Response Action Outcome: -
Oil / Haz Material Type: Oil

Click here to access the MA DEP site for this facility:

Actions:
Action Type: RNF
Action Status: Reportable Release under MGL 21E
Action Date: 11/4/2004
Response Action Outcome: Not reported

Action Type: Release Disposition
Action Status: Reportable Release under MGL 21E
Action Date: 11/4/2004
Response Action Outcome: Not reported

Action Type: RAO Not Required
Action Status: Linked to a Tier Classified Site
Action Date: 8/31/2005
Response Action Outcome: Not reported

Chemicals:
Chemical: C9 THRU C12 ALIPHATIC HYDROCARBONS
Quantity: 31000 parts per billion
Chemical: C9 THRU C10 AROMATIC HYDROCARBONS
Quantity: 9900 parts per billion
Chemical: C5 THRU C8 ALIPHATIC HYDROCARBONS
Quantity: 12700 parts per billion

HW GEN:
Name: STOUGHTON VALERO
Address: 645 WASHINGTON ST
City,State,Zip: STOUGHTON, MA 02072
EPA Id: MV7812970019
RCRA Generator Status: Not reported
State Generator Status: SQG-MA

UIC:
RTN Number: Not reported

JOHNNYS TEXACO (Continued) **S100829741**

Name:	Not reported
Address:	645 WASHINGTON STREET
City,State,Zip:	STOUGHTON, MA
Permit Date:	Not reported
Actor Name:	Not reported
Air Sparging:	Not reported
Injection Well:	Not reported
ReInjection Well:	Not reported
UIC APL Type:	Not reported
Latitude:	42.128150
Well Status:	Not reported
Longitude:	-71.102067
UIC ID:	Not reported
EPA Code:	Not reported
Indicates Area:	Not reported
Number of Wells:	Not reported
Owner:	Not reported
Receive Date:	Not reported
Authorization to Install/Close Date:	Not reported
Confirmation of Install Receive:	Not reported
Post-Closure Receive:	Not reported
Final Approval Date:	Not reported
Permit Number:	Not reported
Permit Type:	Not reported
Permit Type Description:	Not reported
Program:	Not reported
Applicant Name:	Not reported
Decision Date:	Not reported
Operator Name:	Not reported
Well ID:	153023
Well Type Name:	Injection
Max Well Depth:	22.00
Date Complete:	2007-08-29 00:00:00
Work Performed:	New Well
Depth to Bedrock:	0.00
Water Level:	17.00

RTN Number:	4-0000237
Name:	JOHNNYS TEXACO
Address:	645 WASHINGTON ST
City,State,Zip:	STOUGHTON, MA 020720000
Permit Date:	03/08/2010
Actor Name:	645 WASHINGTON STREET REALTY LLC
Air Sparging:	No
Injection Well:	Yes/Active
ReInjection Well:	No
UIC APL Type:	Not reported
Latitude:	42.12855031
Well Status:	Not reported
Longitude:	-71.10216277
UIC ID:	Not reported
EPA Code:	Not reported
Indicates Area:	Not reported
Number of Wells:	Not reported
Owner:	Not reported
Receive Date:	Not reported
Authorization to Install/Close Date:	Not reported

JOHNNYS TEXACO (Continued) **S100829741**

Confirmation of Install Receive:	Not reported
Post-Closure Receive:	Not reported
Final Approval Date:	Not reported
Permit Number:	Not reported
Permit Type:	Not reported
Permit Type Description:	Not reported
Program:	Not reported
Applicant Name:	Not reported
Decision Date:	Not reported
Operator Name:	Not reported
Well ID:	Not reported
Well Type Name:	Not reported
Max Well Depth:	Not reported
Date Complete:	Not reported
Work Performed:	Not reported
Depth to Bedrock:	Not reported
Water Level:	Not reported

E30 **RESIDENCE** **MA SHWS** **S118337443**
WNW **14 VOSES CT** **MA LUST** **N/A**
1/2-1 **STOUGHTON, MA 02072** **MA RELEASE**
0.784 mi.
4141 ft. **Site 2 of 2 in cluster E**

Relative: **Lower**

Actual: **238 ft.**

SHWS:

Name:	RESIDENCE
Address:	14 VOSES CT
City,State,Zip:	STOUGHTON, MA 020720000
Facility ID:	4-0025806
Source Type:	FUELTANK
Release Town:	STOUGHTON
Notification Date:	09/24/2015
Category:	72 HR
Associated ID:	Not reported
Current Status:	RAONR
Status Date:	03/21/2019
Phase:	Not reported
Response Action Outcome:	Not reported
Oil Or Haz Material:	Not reported

Name:	RESIDENCE
Address:	14 VOSES CT
City,State,Zip:	STOUGHTON, MA 020720000
Facility ID:	4-0025806
Source Type:	TANK
Release Town:	STOUGHTON
Notification Date:	09/24/2015
Category:	72 HR
Associated ID:	Not reported
Current Status:	RAONR
Status Date:	03/21/2019
Phase:	Not reported
Response Action Outcome:	Not reported
Oil Or Haz Material:	Not reported

Name:	RESIDENCE
Address:	14 VOSES CT
City,State,Zip:	STOUGHTON, MA 020720000

RESIDENCE (Continued) **S118337443**

Facility ID:	4-0025806
Source Type:	UNKNOWN
Release Town:	STOUGHTON
Notification Date:	09/24/2015
Category:	72 HR
Associated ID:	Not reported
Current Status:	RAONR
Status Date:	03/21/2019
Phase:	Not reported
Response Action Outcome:	Not reported
Oil Or Haz Material:	Not reported

LUST:

Facility:

Name:	RESIDENCE
Address:	14 VOSES CT
City,State,Zip:	STOUGHTON, MA 020720000
Current Status:	**Response Action Outcome Not Required**
Release Tracking Number/Current Status:	4-0025806 / RAONR
Status Date:	03/21/2019
Source Type:	UST
Release Town:	STOUGHTON
Notification Date:	09/24/2015
Category:	72 HR
Associated ID:	Not reported
Phase:	Not reported
Response Action Outcome:	-
Oil Or Haz Material:	Not reported

Location Type:	RESIDNTIAL
Location Type:	COMMERCIAL
Source:	UST
Source:	TANK
Source:	FUELTANK
Source:	UNKNOWN

Click here to access the MA DEP site for this facility:

Chemicals:

Chemical:	Not reported
Quantity:	Not reported

Actions:

Action Type:	Immediate Response Action
Action Status:	Status or Interim Report Received
Action Date:	1/13/2020
Response Action Outcome:	Not reported
Action Type:	Immediate Response Action
Action Status:	Imminent Hazard Evaluation Received
Action Date:	1/13/2020
Response Action Outcome:	Not reported
Action Type:	Immediate Response Action

RESIDENCE (Continued) **S118337443**

Action Status: RMRINT
Action Date: 1/13/2020
Response Action Outcome: Not reported

Action Type: RLFA
Action Status: FLDRUN
Action Date: 1/4/2016
Response Action Outcome: Not reported

Action Type: RLFA
Action Status: FOLOFF
Action Date: 10/13/2015
Response Action Outcome: Not reported

Action Type: Immediate Response Action
Action Status: Oral Approval of a Modified Plan
Action Date: 10/13/2015
Response Action Outcome: Not reported

Action Type: A Notice sent to a Potentially Responsible Party (PRP)
Action Status: A MassDEP piece of correspondence was issued (approvals, NORs, etc.
Action Date: 10/8/2015
Response Action Outcome: Not reported

Action Type: Immediate Response Action
Action Status: Written Plan Received
Action Date: 12/22/2015
Response Action Outcome: Not reported

Action Type: Downgradient Property Status
Action Status: Transmittal, Notice, or Notification Received
Action Date: 12/22/2015
Response Action Outcome: Not reported

Action Type: Immediate Response Action
Action Status: Completion Statement Received
Action Date: 12/22/2015
Response Action Outcome: Not reported

Action Type: Immediate Response Action
Action Status: Level I - Technical Screen Audit
Action Date: 2/17/2016
Response Action Outcome: Not reported

Action Type: Downgradient Property Status
Action Status: Level I - Technical Screen Audit
Action Date: 2/19/2016
Response Action Outcome: Not reported

Action Type: RLFA
Action Status: FLDRUN
Action Date: 2/22/2016
Response Action Outcome: Not reported

Action Type: Immediate Response Action
Action Status: Written Plan Received
Action Date: 3/11/2019

RESIDENCE (Continued) **S118337443**

Response Action Outcome: Not reported

Action Type: Tier Classification
Action Status: RTN Linked to TCLASS Via Tier Classification Submittal
Action Date: 3/21/2019
Response Action Outcome: Not reported

Action Type: Tier Classification
Action Status: TIERI
Action Date: 3/21/2019
Response Action Outcome: Not reported

Action Type: RAO Not Required
Action Status: Linked to a Tier Classified Site
Action Date: 3/21/2019
Response Action Outcome: Not reported

Action Type: Tier Classification
Action Status: Transmittal, Notice, or Notification Received
Action Date: 3/21/2019
Response Action Outcome: Not reported

Action Type: Immediate Response Action
Action Status: Level I - Technical Screen Audit
Action Date: 3/23/2020
Response Action Outcome: Not reported

Action Type: Tier Classification
Action Status: Legal Notice Published
Action Date: 4/10/2019
Response Action Outcome: Not reported

Action Type: Immediate Response Action
Action Status: RMRINT
Action Date: 7/1/2019
Response Action Outcome: Not reported

Action Type: Immediate Response Action
Action Status: Status or Interim Report Received
Action Date: 7/1/2019
Response Action Outcome: Not reported

Action Type: Immediate Response Action
Action Status: Level I - Technical Screen Audit
Action Date: 7/19/2019
Response Action Outcome: Not reported

Action Type: Immediate Response Action
Action Status: RMRINT
Action Date: 7/9/2020
Response Action Outcome: Not reported

Action Type: Immediate Response Action
Action Status: Status or Interim Report Received
Action Date: 7/9/2020
Response Action Outcome: Not reported

RESIDENCE (Continued) **S118337443**

Action Type: Release Disposition
Action Status: Reportable Release under MGL 21E
Action Date: 9/24/2015
Response Action Outcome: Not reported

Release:
Name: RESIDENCE
Address: 14 VOSES CT
City,State,Zip: STOUGHTON, MA 020720000
Release Tracking Number/Current Status: 4-0025806 / RAONR
Primary ID: Not reported
Official City: STOUGHTON
Notification: 09/24/2015
Category: 72 HR
Status Date: 03/21/2019
Phase: Not reported
Response Action Outcome: -
Oil / Haz Material Type: Not reported

Click here to access the MA DEP site for this facility:

Actions:
Action Type: Immediate Response Action
Action Status: Status or Interim Report Received
Action Date: 1/13/2020
Response Action Outcome: Not reported

Action Type: Immediate Response Action
Action Status: Imminent Hazard Evaluation Received
Action Date: 1/13/2020
Response Action Outcome: Not reported

Action Type: Immediate Response Action
Action Status: RMRINT
Action Date: 1/13/2020
Response Action Outcome: Not reported

Action Type: RLFA
Action Status: FLDRUN
Action Date: 1/4/2016
Response Action Outcome: Not reported

Action Type: RLFA
Action Status: FOLOFF
Action Date: 10/13/2015
Response Action Outcome: Not reported

Action Type: Immediate Response Action
Action Status: Oral Approval of a Modified Plan
Action Date: 10/13/2015
Response Action Outcome: Not reported

Action Type: A Notice sent to a Potentially Responsible Party (PRP)
Action Status: A MassDEP piece of correspondence was issued (approvals, NORs, etc.
Action Date: 10/8/2015

RESIDENCE (Continued) **S118337443**

Response Action Outcome: Not reported

Action Type: Immediate Response Action
Action Status: Written Plan Received
Action Date: 12/22/2015
Response Action Outcome: Not reported

Action Type: Downgradient Property Status
Action Status: Transmittal, Notice, or Notification Received
Action Date: 12/22/2015
Response Action Outcome: Not reported

Action Type: Immediate Response Action
Action Status: Completion Statement Received
Action Date: 12/22/2015
Response Action Outcome: Not reported

Action Type: Immediate Response Action
Action Status: Level I - Technical Screen Audit
Action Date: 2/17/2016
Response Action Outcome: Not reported

Action Type: Downgradient Property Status
Action Status: Level I - Technical Screen Audit
Action Date: 2/19/2016
Response Action Outcome: Not reported

Action Type: RLFA
Action Status: FLDRUN
Action Date: 2/22/2016
Response Action Outcome: Not reported

Action Type: Immediate Response Action
Action Status: Written Plan Received
Action Date: 3/11/2019
Response Action Outcome: Not reported

Action Type: Tier Classification
Action Status: RTN Linked to TCLASS Via Tier Classification Submittal
Action Date: 3/21/2019
Response Action Outcome: Not reported

Action Type: Tier Classification
Action Status: TIERI
Action Date: 3/21/2019
Response Action Outcome: Not reported

Action Type: RAO Not Required
Action Status: Linked to a Tier Classified Site
Action Date: 3/21/2019
Response Action Outcome: Not reported

Action Type: Tier Classification
Action Status: Transmittal, Notice, or Notification Received
Action Date: 3/21/2019
Response Action Outcome: Not reported

RESIDENCE (Continued) **S118337443**

Action Type:	Immediate Response Action
Action Status:	Level I - Technical Screen Audit
Action Date:	3/23/2020
Response Action Outcome:	Not reported
Action Type:	Tier Classification
Action Status:	Legal Notice Published
Action Date:	4/10/2019
Response Action Outcome:	Not reported
Action Type:	Immediate Response Action
Action Status:	RMRINT
Action Date:	7/1/2019
Response Action Outcome:	Not reported
Action Type:	Immediate Response Action
Action Status:	Status or Interim Report Received
Action Date:	7/1/2019
Response Action Outcome:	Not reported
Action Type:	Immediate Response Action
Action Status:	Level I - Technical Screen Audit
Action Date:	7/19/2019
Response Action Outcome:	Not reported
Action Type:	Immediate Response Action
Action Status:	RMRINT
Action Date:	7/9/2020
Response Action Outcome:	Not reported
Action Type:	Immediate Response Action
Action Status:	Status or Interim Report Received
Action Date:	7/9/2020
Response Action Outcome:	Not reported
Action Type:	Release Disposition
Action Status:	Reportable Release under MGL 21E
Action Date:	9/24/2015
Response Action Outcome:	Not reported

Chemicals:

Chemical:	Not reported
Quantity:	Not reported
Location Type:	RESIDNTIAL
Location Type:	COMMERCIAL
Source:	UST
Source:	TANK
Source:	FUELTANK
Source:	UNKNOWN

F31 **CORNER SCHOOL** **MA SHWS** **1000520019**
WNW **49 ROSE ST** **MA LUST** **N/A**
1/2-1 **STOUGHTON, MA 02072** **MA INST CONTROL**
0.809 mi. **MA RELEASE**
4272 ft. **Site 1 of 2 in cluster F**

Relative: Lower
Actual: 235 ft.

SHWS:

Name:	CORNER SCHOOL
Address:	49 ROSE ST
City,State,Zip:	STOUGHTON, MA 020720000
Facility ID:	4-0010574
Source Type:	PIPE
Release Town:	STOUGHTON
Notification Date:	06/24/1994
Category:	72 HR
Associated ID:	Not reported
Current Status:	RAO
Status Date:	09/30/1994
Phase:	Not reported
Response Action Outcome:	A3
Oil Or Haz Material:	Oil

Name:	CORNER SCHOOL
Address:	49 ROSE ST
City,State,Zip:	STOUGHTON, MA 020720000
Facility ID:	4-0010574
Source Type:	FUELTANK
Release Town:	STOUGHTON
Notification Date:	06/24/1994
Category:	72 HR
Associated ID:	Not reported
Current Status:	RAO
Status Date:	09/30/1994
Phase:	Not reported
Response Action Outcome:	A3
Oil Or Haz Material:	Oil

LUST:

Facility:

Name:	CORNER SCHOOL
Address:	49 ROSE ST
City,State,Zip:	STOUGHTON, MA 020720000
Current Status:	**Response Action Outcome**
Release Tracking Number/Current Status:	4-0010574 / RAO
Status Date:	09/30/1994
Source Type:	UST
Release Town:	STOUGHTON
Notification Date:	06/24/1994
Category:	72 HR
Associated ID:	Not reported
Phase:	Not reported
Response Action Outcome:	A3 - A permanent solution has been achieved. Contamination has not been reduced to background and an Activity and use Limitation (AUL) has been implemented.
Oil Or Haz Material:	Oil

Location Type:	INDUSTRIAL
Source:	UST

CORNER SCHOOL (Continued) **1000520019**

Source: PIPE
Source: FUELTANK

Click here to access the MA DEP site for this facility:

Chemicals:
Chemical: #6 FUEL OIL
Quantity: Not reported
Chemical: #4 FUEL OIL
Quantity: Not reported

Actions:
Action Type: An activity type that is related to an Audit
Action Status: RTCLET
Action Date: 10/1/2002
Response Action Outcome: A permanent solution has been achieved. Contamination has not been reduced to background and an Activity and use Limitation (AUL) has been implemented.

Action Type: Response Action Outcome - RAO
Action Status: Level III - Comprehensive Audit
Action Date: 2/15/2000
Response Action Outcome: A permanent solution has been achieved. Contamination has not been reduced to background and an Activity and use Limitation (AUL) has been implemented.

Action Type: An activity type that is related to an Audit
Action Status: Notice of Non-compliance related to an Audit
Action Date: 2/15/2001
Response Action Outcome: A permanent solution has been achieved. Contamination has not been reduced to background and an Activity and use Limitation (AUL) has been implemented.

Action Type: Compliance and Enforcement Action
Action Status: Notice of Non-Compliance Issued
Action Date: 2/15/2001
Response Action Outcome: A permanent solution has been achieved. Contamination has not been reduced to background and an Activity and use Limitation (AUL) has been implemented.

Action Type: Activity and Use Limitation
Action Status: Level III - Comprehensive Audit
Action Date: 2/15/2001
Response Action Outcome: A permanent solution has been achieved. Contamination has not been reduced to background and an Activity and use Limitation (AUL) has been implemented.

Action Type: RLFA
Action Status: FLDRUN
Action Date: 5/13/2011
Response Action Outcome: A permanent solution has been achieved. Contamination has not been reduced to background and an Activity and use Limitation (AUL) has been implemented.

Action Type: Activity and Use Limitation

CORNER SCHOOL (Continued) **1000520019**

Action Status: Amendment Received or Issued
Action Date: 5/14/2002
Response Action Outcome: A permanent solution has been achieved. Contamination has not been reduced to background and an Activity and use Limitation (AUL) has been implemented.

Action Type: Compliance and Enforcement Action
Action Status: Interim Deadline Letter Issued
Action Date: 5/26/2011
Response Action Outcome: A permanent solution has been achieved. Contamination has not been reduced to background and an Activity and use Limitation (AUL) has been implemented.

Action Type: An activity type that is related to an Audit
Action Status: RFI
Action Date: 5/26/2011
Response Action Outcome: A permanent solution has been achieved. Contamination has not been reduced to background and an Activity and use Limitation (AUL) has been implemented.

Action Type: Release Disposition
Action Status: Reportable Release under MGL 21E
Action Date: 6/24/1994
Response Action Outcome: A permanent solution has been achieved. Contamination has not been reduced to background and an Activity and use Limitation (AUL) has been implemented.

Action Type: An activity type that is related to an Audit
Action Status: NOA
Action Date: 7/26/1999
Response Action Outcome: A permanent solution has been achieved. Contamination has not been reduced to background and an Activity and use Limitation (AUL) has been implemented.

Action Type: Immediate Response Action
Action Status: Oral Approval of Plan or Action
Action Date: 7/5/1994
Response Action Outcome: A permanent solution has been achieved. Contamination has not been reduced to background and an Activity and use Limitation (AUL) has been implemented.

Action Type: RLFA
Action Status: FOLFLD
Action Date: 7/5/1994
Response Action Outcome: A permanent solution has been achieved. Contamination has not been reduced to background and an Activity and use Limitation (AUL) has been implemented.

Action Type: A Notice sent to a Potentially Responsible Party (PRP)
Action Status: A MassDEP piece of correspondence was issued (approvals, NORs, etc.
Action Date: 7/5/1994
Response Action Outcome: A permanent solution has been achieved. Contamination has not been reduced to background and an Activity and use Limitation (AUL) has been implemented.

Action Type: An activity type that is related to an Audit
Action Status: NOA

CORNER SCHOOL (Continued) **1000520019**

Action Date: 8/6/1999
Response Action Outcome: A permanent solution has been achieved. Contamination has not been reduced to background and an Activity and use Limitation (AUL) has been implemented.

Action Type: RNF
Action Status: Reportable Release under MGL 21E
Action Date: 9/19/1994
Response Action Outcome: A permanent solution has been achieved. Contamination has not been reduced to background and an Activity and use Limitation (AUL) has been implemented.

Action Type: RLFA
Action Status: FLDRAN
Action Date: 9/21/2000
Response Action Outcome: A permanent solution has been achieved. Contamination has not been reduced to background and an Activity and use Limitation (AUL) has been implemented.

Action Type: Response Action Outcome - RAO
Action Status: RAO Statement Received
Action Date: 9/30/1994
Response Action Outcome: A permanent solution has been achieved. Contamination has not been reduced to background and an Activity and use Limitation (AUL) has been implemented.

Action Type: Immediate Response Action
Action Status: Completion Statement Received
Action Date: 9/30/1994
Response Action Outcome: A permanent solution has been achieved. Contamination has not been reduced to background and an Activity and use Limitation (AUL) has been implemented.

Action Type: An activity type that is related to an Audit
Action Status: NOA
Action Date: 9/8/2000
Response Action Outcome: A permanent solution has been achieved. Contamination has not been reduced to background and an Activity and use Limitation (AUL) has been implemented.

INST CONTROL:
Name: CORNER SCHOOL
Address: 49 ROSE ST
City,State,Zip: STOUGHTON, MA 020720000
Release Tracking Number: 4-0010574
Action Type: AUL
Action Stat: ACTAUD
Action Date: 02/15/2001
Response Action Outcome: A3 - A permanent solution has been achieved. Contamination has not been reduced to background and an Activity and use Limitation (AUL) has been implemented.

Name: CORNER SCHOOL
Address: 49 ROSE ST
City,State,Zip: STOUGHTON, MA 020720000
Release Tracking Number: 4-0010574

CORNER SCHOOL (Continued) **1000520019**

Action Type: AUL
Action Stat: AMEND
Action Date: 05/14/2002
Response Action Outcome: A3 - A permanent solution has been achieved. Contamination has not been reduced to background and an Activity and use Limitation (AUL) has been implemented.

Release:
Name: CORNER SCHOOL
Address: 49 ROSE ST
City,State,Zip: STOUGHTON, MA 020720000
Release Tracking Number/Current Status: 4-0010574 / RAO
Primary ID: Not reported
Official City: STOUGHTON
Notification: 06/24/1994
Category: 72 HR
Status Date: 09/30/1994
Phase: Not reported
Response Action Outcome: A3 - A permanent solution has been achieved. Contamination has not been reduced to background and an Activity and use Limitation (AUL) has been implemented.
Oil / Haz Material Type: Oil

Click here to access the MA DEP site for this facility:

Actions:
Action Type: An activity type that is related to an Audit
Action Status: RTCLET
Action Date: 10/1/2002
Response Action Outcome: A permanent solution has been achieved. Contamination has not been reduced to background and an Activity and use Limitation (AUL) has been implemented.

Action Type: Response Action Outcome - RAO
Action Status: Level III - Comprehensive Audit
Action Date: 2/15/2000
Response Action Outcome: A permanent solution has been achieved. Contamination has not been reduced to background and an Activity and use Limitation (AUL) has been implemented.

Action Type: An activity type that is related to an Audit
Action Status: Notice of Non-compliance related to an Audit
Action Date: 2/15/2001
Response Action Outcome: A permanent solution has been achieved. Contamination has not been reduced to background and an Activity and use Limitation (AUL) has been implemented.

Action Type: Compliance and Enforcement Action
Action Status: Notice of Non-Compliance Issued
Action Date: 2/15/2001
Response Action Outcome: A permanent solution has been achieved. Contamination has not been reduced to background and an Activity and use Limitation (AUL) has been implemented.

Action Type: Activity and Use Limitation
Action Status: Level III - Comprehensive Audit

CORNER SCHOOL (Continued) **1000520019**

Action Date: 2/15/2001
Response Action Outcome: A permanent solution has been achieved. Contamination has not been reduced to background and an Activity and use Limitation (AUL) has been implemented.

Action Type: RLFA
Action Status: FLDRUN
Action Date: 5/13/2011
Response Action Outcome: A permanent solution has been achieved. Contamination has not been reduced to background and an Activity and use Limitation (AUL) has been implemented.

Action Type: Activity and Use Limitation
Action Status: Amendment Received or Issued
Action Date: 5/14/2002
Response Action Outcome: A permanent solution has been achieved. Contamination has not been reduced to background and an Activity and use Limitation (AUL) has been implemented.

Action Type: Compliance and Enforcement Action
Action Status: Interim Deadline Letter Issued
Action Date: 5/26/2011
Response Action Outcome: A permanent solution has been achieved. Contamination has not been reduced to background and an Activity and use Limitation (AUL) has been implemented.

Action Type: An activity type that is related to an Audit
Action Status: RFI
Action Date: 5/26/2011
Response Action Outcome: A permanent solution has been achieved. Contamination has not been reduced to background and an Activity and use Limitation (AUL) has been implemented.

Action Type: Release Disposition
Action Status: Reportable Release under MGL 21E
Action Date: 6/24/1994
Response Action Outcome: A permanent solution has been achieved. Contamination has not been reduced to background and an Activity and use Limitation (AUL) has been implemented.

Action Type: An activity type that is related to an Audit
Action Status: NOA
Action Date: 7/26/1999
Response Action Outcome: A permanent solution has been achieved. Contamination has not been reduced to background and an Activity and use Limitation (AUL) has been implemented.

Action Type: Immediate Response Action
Action Status: Oral Approval of Plan or Action
Action Date: 7/5/1994
Response Action Outcome: A permanent solution has been achieved. Contamination has not been reduced to background and an Activity and use Limitation (AUL) has been implemented.

Action Type: RLFA
Action Status: FOLFLD
Action Date: 7/5/1994

CORNER SCHOOL (Continued) **1000520019**

Response Action Outcome: A permanent solution has been achieved. Contamination has not been reduced to background and an Activity and use Limitation (AUL) has been implemented.

Action Type: A Notice sent to a Potentially Responsible Party (PRP)
Action Status: A MassDEP piece of correspondence was issued (approvals, NORs, etc.
Action Date: 7/5/1994
Response Action Outcome: A permanent solution has been achieved. Contamination has not been reduced to background and an Activity and use Limitation (AUL) has been implemented.

Action Type: An activity type that is related to an Audit
Action Status: NOA
Action Date: 8/6/1999
Response Action Outcome: A permanent solution has been achieved. Contamination has not been reduced to background and an Activity and use Limitation (AUL) has been implemented.

Action Type: RNF
Action Status: Reportable Release under MGL 21E
Action Date: 9/19/1994
Response Action Outcome: A permanent solution has been achieved. Contamination has not been reduced to background and an Activity and use Limitation (AUL) has been implemented.

Action Type: RLFA
Action Status: FLDRAN
Action Date: 9/21/2000
Response Action Outcome: A permanent solution has been achieved. Contamination has not been reduced to background and an Activity and use Limitation (AUL) has been implemented.

Action Type: Response Action Outcome - RAO
Action Status: RAO Statement Received
Action Date: 9/30/1994
Response Action Outcome: A permanent solution has been achieved. Contamination has not been reduced to background and an Activity and use Limitation (AUL) has been implemented.

Action Type: Immediate Response Action
Action Status: Completion Statement Received
Action Date: 9/30/1994
Response Action Outcome: A permanent solution has been achieved. Contamination has not been reduced to background and an Activity and use Limitation (AUL) has been implemented.

Action Type: An activity type that is related to an Audit
Action Status: NOA
Action Date: 9/8/2000
Response Action Outcome: A permanent solution has been achieved. Contamination has not been reduced to background and an Activity and use Limitation (AUL) has been implemented.

Chemicals:
Chemical: #6 FUEL OIL
Quantity: Not reported
Chemical: #4 FUEL OIL

CORNER SCHOOL (Continued) **1000520019**

Quantity: Not reported
Location Type: INDUSTRIAL
Source: UST
Source: PIPE
Source: FUELTANK

32
SW
1/2-1
0.834 mi.
4401 ft.

UNDA'S BUS SERVICE
1139 WASHINGTON ST
STOUGHTON, MA 02072

MA SHWS **U003000255**
MA LUST **N/A**
MA UST
MA INST CONTROL
MA RELEASE

Relative:
Lower

Actual:
216 ft.

SHWS:
Name: COMMERCIAL BUILDING
Address: 1139 WASHINGTON STREET
City,State,Zip: STOUGHTON, MA
Facility ID: 4-0025229
Source Type: HISTORIC R
Release Town: STOUGHTON
Notification Date: 07/18/2014
Category: 72 HR
Associated ID: Not reported
Current Status: PSC
Status Date: 12/01/2016
Phase: PHASE IV
Response Action Outcome: PA
Oil Or Haz Material: Hazardous Material

Name: COMMERCIAL BUILDING
Address: 1139 WASHINGTON STREET
City,State,Zip: STOUGHTON, MA
Facility ID: 4-0025229
Source Type: TANK
Release Town: STOUGHTON
Notification Date: 07/18/2014
Category: 72 HR
Associated ID: Not reported
Current Status: PSC
Status Date: 12/01/2016
Phase: PHASE IV
Response Action Outcome: PA
Oil Or Haz Material: Hazardous Material

LUST:

Facility:
Name: COMMERCIAL BUILDING
Address: 1139 WASHINGTON STREET
City,State,Zip: STOUGHTON, MA
Current Status: **Permanent Solution with Conditions**
Release Tracking Number/Current Status: 4-0025229 / PSC
Status Date: 12/01/2016
Source Type: UST
Release Town: STOUGHTON
Notification Date: 07/18/2014
Category: 72 HR
Associated ID: Not reported
Phase: PHASE IV

UNDA'S BUS SERVICE (Continued) **U003000255**

Response Action Outcome: PA - PA
Oil Or Haz Material: Hazardous Material

Location Type: COMMERCIAL
Source: TANK
Source: USTOTHER
Source: UST
Source: HISTORIC R

Click here to access the MA DEP site for this facility:

Chemicals:
Chemical: LNAPL
Quantity: 2 inches

Actions:
Action Type: A Notice sent to a Potentially Responsible Party (PRP)
Action Status: A MassDEP piece of correspondence was issued (approvals, NORs, etc.
Action Date: 10/1/2014
Response Action Outcome: PA

Action Type: Immediate Response Action
Action Status: Status or Interim Report Received
Action Date: 11/21/2014
Response Action Outcome: PA

Action Type: Immediate Response Action
Action Status: RMRINI
Action Date: 11/21/2014
Response Action Outcome: PA

Action Type: RLFA
Action Status: FLDRUN
Action Date: 11/24/2014
Response Action Outcome: PA

Action Type: Activity and Use Limitation
Action Status: Transmittal, Notice, or Notification Received
Action Date: 12/1/2016
Response Action Outcome: PA

Action Type: Response Action Outcome - RAO
Action Status: PSARCD
Action Date: 12/1/2016
Response Action Outcome: PA

Action Type: Activity and Use Limitation
Action Status: Legal Notice Published
Action Date: 12/12/2016
Response Action Outcome: PA

Action Type: Activity and Use Limitation
Action Status: Fee Received - FMCRA Use Only
Action Date: 12/5/2016
Response Action Outcome: PA

UNDA'S BUS SERVICE (Continued) **U003000255**

Action Type:	Immediate Response Action
Action Status:	Status or Interim Report Received
Action Date:	12/7/2015
Response Action Outcome:	PA
Action Type:	Immediate Response Action
Action Status:	RMRINT
Action Date:	12/7/2015
Response Action Outcome:	PA
Action Type:	Immediate Response Action
Action Status:	RMRINT
Action Date:	5/28/2015
Response Action Outcome:	PA
Action Type:	Immediate Response Action
Action Status:	Status or Interim Report Received
Action Date:	5/28/2015
Response Action Outcome:	PA
Action Type:	RLFA
Action Status:	FLDRUN
Action Date:	6/22/2016
Response Action Outcome:	PA
Action Type:	Compliance and Enforcement Action
Action Status:	Notice of Non-Compliance Issued
Action Date:	6/24/2016
Response Action Outcome:	PA
Action Type:	Release Disposition
Action Status:	Reportable Release under MGL 21E
Action Date:	7/18/2014
Response Action Outcome:	PA
Action Type:	Phase 1
Action Status:	Completion Statement Received
Action Date:	7/24/2015
Response Action Outcome:	PA
Action Type:	Tier Classification
Action Status:	Tier 2 Classification
Action Date:	7/24/2015
Response Action Outcome:	PA
Action Type:	Tier Classification
Action Status:	Transmittal, Notice, or Notification Received
Action Date:	7/24/2015
Response Action Outcome:	PA
Action Type:	RLFA
Action Status:	FOLFLD
Action Date:	7/26/2017
Response Action Outcome:	PA
Action Type:	Response Action Outcome - RAO
Action Status:	Level I - Technical Screen Audit

UNDA'S BUS SERVICE (Continued) **U003000255**

Action Date: 7/26/2017
Response Action Outcome: PA

Action Type: Immediate Response Action
Action Status: Completion Statement Received
Action Date: 7/6/2016
Response Action Outcome: PA

Action Type: Phase 2
Action Status: Completion Statement Received
Action Date: 7/6/2016
Response Action Outcome: PA

Action Type: Response Action Outcome - RAO
Action Status: TSFRCD
Action Date: 7/6/2016
Response Action Outcome: PA

Action Type: Phase 3
Action Status: Completion Statement Received
Action Date: 7/6/2016
Response Action Outcome: PA

Action Type: Tier Classification
Action Status: Legal Notice Published
Action Date: 8/12/2015
Response Action Outcome: PA

Action Type: RNFE
Action Status: Transmittal, Notice, or Notification Received
Action Date: 8/19/2014
Response Action Outcome: PA

Action Type: Immediate Response Action
Action Status: Written Plan Received
Action Date: 8/19/2014
Response Action Outcome: PA

Facility:
Name: COMMERCIAL BUILDING
Address: 1139 WASHINGTON STREET
City,State,Zip: STOUGHTON, MA
Current Status: **Permanent Solution with Conditions**
Release Tracking Number/Current Status: 4-0025229 / PSC
Status Date: 12/01/2016
Source Type: USTOTHER
Release Town: STOUGHTON
Notification Date: 07/18/2014
Category: 72 HR
Associated ID: Not reported
Phase: PHASE IV
Response Action Outcome: PA - PA
Oil Or Haz Material: Hazardous Material

Location Type: COMMERCIAL
Source: TANK

UNDA'S BUS SERVICE (Continued) **U003000255**

Source: USTOTHER
Source: UST
Source: HISTORIC R

Click here to access the MA DEP site for this facility:

Chemicals:
Chemical: LNAPL
Quantity: 2 inches

Actions:
Action Type: A Notice sent to a Potentially Responsible Party (PRP)
Action Status: A MassDEP piece of correspondence was issued (approvals, NORs, etc.
Action Date: 10/1/2014
Response Action Outcome: PA

Action Type: Immediate Response Action
Action Status: Status or Interim Report Received
Action Date: 11/21/2014
Response Action Outcome: PA

Action Type: Immediate Response Action
Action Status: RMRINI
Action Date: 11/21/2014
Response Action Outcome: PA

Action Type: RLFA
Action Status: FLDRUN
Action Date: 11/24/2014
Response Action Outcome: PA

Action Type: Activity and Use Limitation
Action Status: Transmittal, Notice, or Notification Received
Action Date: 12/1/2016
Response Action Outcome: PA

Action Type: Response Action Outcome - RAO
Action Status: PSARCD
Action Date: 12/1/2016
Response Action Outcome: PA

Action Type: Activity and Use Limitation
Action Status: Legal Notice Published
Action Date: 12/12/2016
Response Action Outcome: PA

Action Type: Activity and Use Limitation
Action Status: Fee Received - FMCRA Use Only
Action Date: 12/5/2016
Response Action Outcome: PA

Action Type: Immediate Response Action
Action Status: Status or Interim Report Received
Action Date: 12/7/2015
Response Action Outcome: PA

UNDA'S BUS SERVICE (Continued) **U003000255**

Action Type:	Immediate Response Action
Action Status:	RMRINT
Action Date:	12/7/2015
Response Action Outcome:	PA
Action Type:	Immediate Response Action
Action Status:	RMRINT
Action Date:	5/28/2015
Response Action Outcome:	PA
Action Type:	Immediate Response Action
Action Status:	Status or Interim Report Received
Action Date:	5/28/2015
Response Action Outcome:	PA
Action Type:	RLFA
Action Status:	FLDRUN
Action Date:	6/22/2016
Response Action Outcome:	PA
Action Type:	Compliance and Enforcement Action
Action Status:	Notice of Non-Compliance Issued
Action Date:	6/24/2016
Response Action Outcome:	PA
Action Type:	Release Disposition
Action Status:	Reportable Release under MGL 21E
Action Date:	7/18/2014
Response Action Outcome:	PA
Action Type:	Phase 1
Action Status:	Completion Statement Received
Action Date:	7/24/2015
Response Action Outcome:	PA
Action Type:	Tier Classification
Action Status:	Tier 2 Classification
Action Date:	7/24/2015
Response Action Outcome:	PA
Action Type:	Tier Classification
Action Status:	Transmittal, Notice, or Notification Received
Action Date:	7/24/2015
Response Action Outcome:	PA
Action Type:	RLFA
Action Status:	FOLFLD
Action Date:	7/26/2017
Response Action Outcome:	PA
Action Type:	Response Action Outcome - RAO
Action Status:	Level I - Technical Screen Audit
Action Date:	7/26/2017
Response Action Outcome:	PA
Action Type:	Immediate Response Action
Action Status:	Completion Statement Received

UNDA'S BUS SERVICE (Continued) **U003000255**

Action Date: 7/6/2016
Response Action Outcome: PA

Action Type: Phase 2
Action Status: Completion Statement Received
Action Date: 7/6/2016
Response Action Outcome: PA

Action Type: Response Action Outcome - RAO
Action Status: TSFRCD
Action Date: 7/6/2016
Response Action Outcome: PA

Action Type: Phase 3
Action Status: Completion Statement Received
Action Date: 7/6/2016
Response Action Outcome: PA

Action Type: Tier Classification
Action Status: Legal Notice Published
Action Date: 8/12/2015
Response Action Outcome: PA

Action Type: RNFE
Action Status: Transmittal, Notice, or Notification Received
Action Date: 8/19/2014
Response Action Outcome: PA

Action Type: Immediate Response Action
Action Status: Written Plan Received
Action Date: 8/19/2014
Response Action Outcome: PA

UST:

Facility:
Name: UNDA'S BUS SERVICE
Address: 1139 WASHINGTON ST
City,State,Zip: STOUGHTON, MA 02072
Facility ID: 12668
Owner Id: 7393
Owner: WALTER F UNDA
Owner Address: 1139 WASHINGTON ST
Owner City,St,Zip: STOUGHTON, MA 02072
Telephone: Not reported
Description: Not reported
Facility address 2: Not reported
Owner address 2: Not reported
Latitude: 42.11396
Longitude: -71.10092
Contact name: Not reported
Contact address1: Not reported
Contact address2: Not reported
Contact city: Not reported
Contact state: Not reported
Contact zip: Not reported

UNDA'S BUS SERVICE (Continued) **U003000255**

Contact email: Not reported
Update: 1988-02-18 00:00:00
Update by: Not reported
Fac status: CLOSED

Tank ID: 1
Tank Status: Tank Removed
Status Date: 12/27/1994
Date Installed: Not reported
Capacity: Not reported
Contents: Diesel
Tank Usage: Not reported
Tank Leak Detection: Not reported
Pipe Leak Detection: Not reported
Latitude: Not reported
Longitude: Not reported
Tank construct: Not reported
Pipe construct: Not reported
Ptype: Not reported
Number of compartment: Not reported
Pipe install date: Not reported
Pipe leak install date: Not reported
Submersible sump: N
Submersible sump install date: Not reported
Turbine sump: N
Turbine sump sensor: N
Intermediate sump: N
Intermediate sump sensor: N
Spill bucket installed date: Not reported
Spill bucket sensor: N
Overfill protect install: Not reported
Overfill protect type: Not reported
Automatic line leak detect: Not reported
Tank corrosion type: Not reported
Leak corrosion type: Not reported

Tank ID: 2
Tank Status: Tank Removed
Status Date: 12/27/1994
Date Installed: Not reported
Capacity: Not reported
Contents: Gasoline
Tank Usage: Not reported
Tank Leak Detection: Not reported
Pipe Leak Detection: Not reported
Latitude: Not reported
Longitude: Not reported
Tank construct: Not reported
Pipe construct: Not reported
Ptype: Not reported
Number of compartment: Not reported
Pipe install date: Not reported
Pipe leak install date: Not reported
Submersible sump: N
Submersible sump install date: Not reported

UNDA'S BUS SERVICE (Continued) **U003000255**

Turbine sump: N
Turbine sump sensor: N
Intermediate sump: N
Intermediate sump sensor: N
Spill bucket installed date: Not reported
Spill bucket sensor: N
Overfill protect install: Not reported
Overfill protect type: Not reported
Automatic line leak detect: Not reported
Tank corrosion type: Not reported
Leak corrosion type: Not reported

Tank ID: 3
Tank Status: Tank Removed
Status Date: 12/27/1994
Date Installed: Not reported
Capacity: Not reported
Contents: Gasoline
Tank Usage: Not reported
Tank Leak Detection: Not reported
Pipe Leak Detection: Not reported
Latitude: Not reported
Longitude: Not reported
Tank construct: Not reported
Pipe construct: Not reported
Ptype: Not reported
Number of compartment: Not reported
Pipe install date: Not reported
Pipe leak install date: Not reported
Submersible sump: N
Submersible sump install date: Not reported
Turbine sump: N
Turbine sump sensor: N
Intermediate sump: N
Intermediate sump sensor: N
Spill bucket installed date: Not reported
Spill bucket sensor: N
Overfill protect install: Not reported
Overfill protect type: Not reported
Automatic line leak detect: Not reported
Tank corrosion type: Not reported
Leak corrosion type: Not reported

INST CONTROL:
Name: COMMERCIAL BUILDING
Address: 1139 WASHINGTON STREET
City,State,Zip: STOUGHTON, MA
Release Tracking Number: 4-0025229
Action Type: AUL
Action Stat: FEEREC
Action Date: 12/05/2016
Response Action Outcome: PA - PA

Name: COMMERCIAL BUILDING
Address: 1139 WASHINGTON STREET
City,State,Zip: STOUGHTON, MA

UNDA'S BUS SERVICE (Continued) **U003000255**

Release Tracking Number: 4-0025229
Action Type: AUL
Action Stat: LEGNOT
Action Date: 12/12/2016
Response Action Outcome: PA - PA

Name: COMMERCIAL BUILDING
Address: 1139 WASHINGTON STREET
City,State,Zip: STOUGHTON, MA
Release Tracking Number: 4-0025229
Action Type: AUL
Action Stat: RECPT
Action Date: 12/01/2016
Response Action Outcome: PA - PA

Release:
Name: COMMERCIAL BUILDING
Address: 1139 WASHINGTON STREET
City,State,Zip: STOUGHTON, MA
Release Tracking Number/Current Status: 4-0025229 / PSC
Primary ID: Not reported
Official City: STOUGHTON
Notification: 07/18/2014
Category: 72 HR
Status Date: 12/01/2016
Phase: PHASE IV
Response Action Outcome: PA - PA
Oil / Haz Material Type: Hazardous Material

Click here to access the MA DEP site for this facility:

Actions:
Action Type: A Notice sent to a Potentially Responsible Party (PRP)
Action Status: A MassDEP piece of correspondence was issued (approvals, NORs, etc.
Action Date: 10/1/2014
Response Action Outcome: PA

Action Type: Immediate Response Action
Action Status: Status or Interim Report Received
Action Date: 11/21/2014
Response Action Outcome: PA

Action Type: Immediate Response Action
Action Status: RMRINI
Action Date: 11/21/2014
Response Action Outcome: PA

Action Type: RLFA
Action Status: FLDRUN
Action Date: 11/24/2014
Response Action Outcome: PA

Action Type: Activity and Use Limitation
Action Status: Transmittal, Notice, or Notification Received
Action Date: 12/1/2016
Response Action Outcome: PA

UNDA'S BUS SERVICE (Continued) **U003000255**

Action Type:	Response Action Outcome - RAO
Action Status:	PSARCD
Action Date:	12/1/2016
Response Action Outcome:	PA
Action Type:	Activity and Use Limitation
Action Status:	Legal Notice Published
Action Date:	12/12/2016
Response Action Outcome:	PA
Action Type:	Activity and Use Limitation
Action Status:	Fee Received - FMCRA Use Only
Action Date:	12/5/2016
Response Action Outcome:	PA
Action Type:	Immediate Response Action
Action Status:	Status or Interim Report Received
Action Date:	12/7/2015
Response Action Outcome:	PA
Action Type:	Immediate Response Action
Action Status:	RMRINT
Action Date:	12/7/2015
Response Action Outcome:	PA
Action Type:	Immediate Response Action
Action Status:	RMRINT
Action Date:	5/28/2015
Response Action Outcome:	PA
Action Type:	Immediate Response Action
Action Status:	Status or Interim Report Received
Action Date:	5/28/2015
Response Action Outcome:	PA
Action Type:	RLFA
Action Status:	FLDRUN
Action Date:	6/22/2016
Response Action Outcome:	PA
Action Type:	Compliance and Enforcement Action
Action Status:	Notice of Non-Compliance Issued
Action Date:	6/24/2016
Response Action Outcome:	PA
Action Type:	Release Disposition
Action Status:	Reportable Release under MGL 21E
Action Date:	7/18/2014
Response Action Outcome:	PA
Action Type:	Phase 1
Action Status:	Completion Statement Received
Action Date:	7/24/2015
Response Action Outcome:	PA
Action Type:	Tier Classification
Action Status:	Tier 2 Classification

UNDA'S BUS SERVICE (Continued) **U003000255**

Action Date: 7/24/2015
Response Action Outcome: PA

Action Type: Tier Classification
Action Status: Transmittal, Notice, or Notification Received
Action Date: 7/24/2015
Response Action Outcome: PA

Action Type: RLFA
Action Status: FOLFLD
Action Date: 7/26/2017
Response Action Outcome: PA

Action Type: Response Action Outcome - RAO
Action Status: Level I - Technical Screen Audit
Action Date: 7/26/2017
Response Action Outcome: PA

Action Type: Immediate Response Action
Action Status: Completion Statement Received
Action Date: 7/6/2016
Response Action Outcome: PA

Action Type: Phase 2
Action Status: Completion Statement Received
Action Date: 7/6/2016
Response Action Outcome: PA

Action Type: Response Action Outcome - RAO
Action Status: TSFRCD
Action Date: 7/6/2016
Response Action Outcome: PA

Action Type: Phase 3
Action Status: Completion Statement Received
Action Date: 7/6/2016
Response Action Outcome: PA

Action Type: Tier Classification
Action Status: Legal Notice Published
Action Date: 8/12/2015
Response Action Outcome: PA

Action Type: RNFE
Action Status: Transmittal, Notice, or Notification Received
Action Date: 8/19/2014
Response Action Outcome: PA

Action Type: Immediate Response Action
Action Status: Written Plan Received
Action Date: 8/19/2014
Response Action Outcome: PA

Chemicals:
Chemical: LNAPL
Quantity: 2 inches
Location Type: COMMERCIAL

UNDA'S BUS SERVICE (Continued) **U003000255**

Source: TANK
Source: USTOTHER
Source: UST
Source: HISTORIC R

F33
WNW
1/2-1
0.839 mi.
4432 ft.

STOUGHTON GAS AND ELECTRIC CO **EDR MGP** **1008408490**
SCHOOL STREET **N/A**
STOUGHTON, MA 2072

Site 2 of 2 in cluster F

Relative:
Lower

Actual:
233 ft.

Manufactured Gas Plants:
No additional information available

34
SW
1/2-1
0.862 mi.
4550 ft.

CHLORINE DRUM STORAGE **MA SHWS** **S101038945**
1204 WASHINGTON ST **MA SPILLS** **N/A**
STOUGHTON, MA 02072 **MA RELEASE**

Relative:
Lower

Actual:
207 ft.

SHWS:

Name:	ASHMOUNT DISCOUNT
Address:	1204 WASHINGTON ST
City,State,Zip:	STOUGHTON, MA 02072
Facility ID:	4-0001351
Source Type:	Not reported
Release Town:	STOUGHTON
Notification Date:	10/01/1993
Category:	NONE
Associated ID:	Not reported
Current Status:	DEPNFA
Status Date:	08/02/1997
Phase:	Not reported
Response Action Outcome:	Not reported
Oil Or Haz Material:	Not reported

MA Spills:

Facility ID:	0000	Spill ID:	S91-0510
Staff Lead:	PACKARD, R	Date Entered:	19920302
Last Entered:	19920302	First Response:	19910822
Spill Date:	19910822	Spill Time:	Not reported
Report Date:	19910822	Report Time:	03:03PM
Case Closed:	YES	Mat Type:	HAZARDOUS
Virgin Waste:	WASTE	Contam Soil:	Not reported
Env Impact:	Not reported	Other Impact:	Not reported
Material:	CHLORINE	Other Material:	Not reported
Qty Reported:	UNKNOWN	Qty Actual:	UNKNOWN
Qty Reported:	----------	Qty Actual:	----------
CAS No:	07782-50-5	PCB Lev (ppm):	NONE
Source:	DRUM	Other Source:	Not reported
Incident:	----------	Other Incdnt:	Not reported
Cleanup Type:	---	Contractor:	NOT USED
Referral:	NO	LUST Elig:	NO
Report Prep:	Not reported	Category:	Not reported

CHLORINE DRUM STORAGE (Continued) **S101038945**

Notifier: DEP CHIEF FOWLER
Notif Tel: Not reported
Days/Close: 1

Release:
Name: ASHMOUNT DISCOUNT
Address: 1204 WASHINGTON ST
City,State,Zip: STOUGHTON, MA 02072
Release Tracking Number/Current Status: 4-0001351 / DEPNFA
Primary ID: Not reported
Official City: STOUGHTON
Notification: 10/01/1993
Category: NONE
Status Date: 08/02/1997
Phase: Not reported
Response Action Outcome: -
Oil / Haz Material Type: Not reported

Click here to access the MA DEP site for this facility:

Actions:
Action Type: Release Disposition
Action Status: Valid Transition Site
Action Date: 10/1/1993
Response Action Outcome: Not reported

Action Type: TREGS
Action Status: DEPNFA
Action Date: 8/2/1997
Response Action Outcome: Not reported

Chemicals:
Chemical: UNKNOWN
Quantity: Not reported

G35 **PHP REALTY PROPERTY** **MA SHWS** **S105200668**
NW **511 WASHINGTON ST** **MA RELEASE** **N/A**
1/2-1 **NORTH ATTLEBOROUGH, MA**
0.888 mi.
4691 ft. **Site 1 of 4 in cluster G**

Relative: **Lower**
Actual: **240 ft.**

SHWS:
Name: PHP REALTY PROPERTY
Address: 511 WASHINGTON ST
City,State,Zip: NORTH ATTLEBOROUGH, MA
Facility ID: 4-0016718
Source Type: Not reported
Release Town: NORTH ATTLEBOROUGH
Notification Date: 10/26/2001
Category: 120 DY
Associated ID: Not reported
Current Status: RAO
Status Date: 12/13/2002
Phase: Not reported
Response Action Outcome: A2
Oil Or Haz Material: Oil and Hazardous Material

PHP REALTY PROPERTY (Continued) **S105200668**

Release:

Name:	PHP REALTY PROPERTY
Address:	511 WASHINGTON ST
City,State,Zip:	NORTH ATTLEBOROUGH, MA
Release Tracking Number/Current Status:	4-0016718 / RAO
Primary ID:	Not reported
Official City:	NORTH ATTLEBOROUGH
Notification:	10/26/2001
Category:	120 DY
Status Date:	12/13/2002
Phase:	Not reported
Response Action Outcome:	A2 - A permanent solution has been achieved. Contamination has not been reduced to background.
Oil / Haz Material Type:	Oil and Hazardous Material

Click here to access the MA DEP site for this facility:

Actions:

Action Type:	A Notice sent to a Potentially Responsible Party (PRP)
Action Status:	A MassDEP piece of correspondence was issued (approvals, NORs, etc.
Action Date:	1/22/2002
Response Action Outcome:	A permanent solution has been achieved. Contamination has not been reduced to background.
Action Type:	Compliance and Enforcement Action
Action Status:	Interim Deadline Letter Issued
Action Date:	1/22/2002
Response Action Outcome:	A permanent solution has been achieved. Contamination has not been reduced to background.
Action Type:	Compliance and Enforcement Action
Action Status:	RFI
Action Date:	1/22/2002
Response Action Outcome:	A permanent solution has been achieved. Contamination has not been reduced to background.
Action Type:	Release Disposition
Action Status:	Reportable Release under MGL 21E
Action Date:	10/26/2001
Response Action Outcome:	A permanent solution has been achieved. Contamination has not been reduced to background.
Action Type:	RNF
Action Status:	Reportable Release under MGL 21E
Action Date:	10/26/2001
Response Action Outcome:	A permanent solution has been achieved. Contamination has not been reduced to background.
Action Type:	Release Abatement Measure
Action Status:	Completion Statement Received
Action Date:	12/13/2002
Response Action Outcome:	A permanent solution has been achieved. Contamination has not been reduced to background.
Action Type:	Response Action Outcome - RAO
Action Status:	RAO Statement Received

PHP REALTY PROPERTY (Continued) **S105200668**

Action Date: 12/13/2002
Response Action Outcome: A permanent solution has been achieved. Contamination has not been reduced to background.

Action Type: Response Action Outcome - RAO
Action Status: Level I - Technical Screen Audit
Action Date: 12/20/2002
Response Action Outcome: A permanent solution has been achieved. Contamination has not been reduced to background.

Action Type: Response Action Outcome - RAO
Action Status: Fee Received - FMCRA Use Only
Action Date: 12/24/2002
Response Action Outcome: A permanent solution has been achieved. Contamination has not been reduced to background.

Action Type: Release Abatement Measure
Action Status: Written Plan Received
Action Date: 2/13/2002
Response Action Outcome: A permanent solution has been achieved. Contamination has not been reduced to background.

Action Type: Release Abatement Measure
Action Status: Fee Received - FMCRA Use Only
Action Date: 2/15/2002
Response Action Outcome: A permanent solution has been achieved. Contamination has not been reduced to background.

Action Type: Release Abatement Measure
Action Status: Written Approval of Plan
Action Date: 2/22/2002
Response Action Outcome: A permanent solution has been achieved. Contamination has not been reduced to background.

Chemicals:
Chemical: C9 THRU C18 ALIPHATIC HYDROCARBONS
Quantity: 1800000 parts per billion
Chemical: C11 THRU C22 AROMATIC HYDROCARBONS
Quantity: 1700000 parts per billion
Chemical: NAPHTHALENE
Quantity: 7400 parts per billion
Chemical: 2-METHYLNAPHTHALENE
Quantity: 31000 parts per billion

G36 **NEW STOUGHTON SQUARE** **MA SHWS S100829742**
NW **521-525 WASHINGTON ST** **MA RELEASE N/A**
1/2-1 **STOUGHTON, MA 02072**
0.890 mi.
4699 ft. **Site 2 of 4 in cluster G**

Relative:
Lower

Actual:
239 ft.

SHWS:
Name: NEW STOUGHTON SQUARE
Address: 521-525 WASHINGTON ST
City,State,Zip: STOUGHTON, MA 02072
Facility ID: 4-0001274
Source Type: OFFSITE
Release Town: STOUGHTON

NEW STOUGHTON SQUARE (Continued) **S100829742**

Notification Date:	07/15/1993
Category:	NONE
Associated ID:	Not reported
Current Status:	LSPNFA
Status Date:	03/20/1995
Phase:	Not reported
Response Action Outcome:	Not reported
Oil Or Haz Material:	Not reported

Release:

Name:	NEW STOUGHTON SQUARE
Address:	521-525 WASHINGTON ST
City,State,Zip:	STOUGHTON, MA 02072
Release Tracking Number/Current Status:	4-0001274 / LSPNFA
Primary ID:	Not reported
Official City:	STOUGHTON
Notification:	07/15/1993
Category:	NONE
Status Date:	03/20/1995
Phase:	Not reported
Response Action Outcome:	-
Oil / Haz Material Type:	Not reported

Click here to access the MA DEP site for this facility:

Actions:

Action Type:	TREGS
Action Status:	LSPNFA
Action Date:	3/20/1995
Response Action Outcome:	Not reported

Action Type:	A Notice sent to a Potentially Responsible Party (PRP)
Action Status:	A MassDEP piece of correspondence was issued (approvals, NORs, etc.
Action Date:	5/16/1994
Response Action Outcome:	Not reported

Action Type:	Release Disposition
Action Status:	Valid Transition Site
Action Date:	7/15/1993
Response Action Outcome:	Not reported

Chemicals:

Chemical:	UNKNOWN
Quantity:	Not reported
Location Type:	COMMERCIAL
Source:	OFFSITE

G37
NW
1/2-1
0.909 mi.
4802 ft.

CUMBERLAND FARMS
499 WASHINGTON ST (RTE 138)
STOUGHTON, MA 02072
Site 3 of 4 in cluster G

MA SHWS **S101035639**
MA LUST **N/A**
MA SPILLS
MA RELEASE

Relative:
Lower

Actual:
240 ft.

SHWS:

Name:	CUMBERLAND FARMS, INC.
Address:	499 WASHINGTON STREET
City,State,Zip:	STOUGHTON, MA 020720000
Facility ID:	4-0025673
Source Type:	TANK
Release Town:	STOUGHTON
Notification Date:	07/02/2015
Category:	72 HR
Associated ID:	Not reported
Current Status:	PSNC
Status Date:	12/07/2015
Phase:	Not reported
Response Action Outcome:	PN
Oil Or Haz Material:	Not reported

LUST:

Facility:

Name:	CUMBERLAND FARMS, INC.
Address:	499 WASHINGTON STREET
City,State,Zip:	STOUGHTON, MA 020720000
Current Status:	**Permanent Solution with No Conditions**
Release Tracking Number/Current Status:	4-0025673 / PSNC
Status Date:	12/07/2015
Source Type:	UST
Release Town:	STOUGHTON
Notification Date:	07/02/2015
Category:	72 HR
Associated ID:	Not reported
Phase:	Not reported
Response Action Outcome:	PN - PN
Oil Or Haz Material:	Not reported
Location Type:	COMMERCIAL
Source:	TANK
Source:	UST
Source:	USTOTHER

Click here to access the MA DEP site for this facility:

Chemicals:

Chemical:	Not reported
Quantity:	Not reported

Actions:

Action Type:	Release Abatement Measure
Action Status:	Written Plan Received
Action Date:	1/16/2017
Response Action Outcome:	PN

CUMBERLAND FARMS (Continued) **S101035639**

Action Type: Release Abatement Measure
Action Status: Level I - Technical Screen Audit
Action Date: 1/18/2018
Response Action Outcome: PN

Action Type: Immediate Response Action
Action Status: Level I - Technical Screen Audit
Action Date: 10/21/2015
Response Action Outcome: PN

Action Type: Release Abatement Measure
Action Status: Completion Statement Received
Action Date: 11/16/2017
Response Action Outcome: PN

Action Type: Release Abatement Measure
Action Status: Completion Statement Received
Action Date: 11/17/2017
Response Action Outcome: PN

Action Type: Response Action Outcome - RAO
Action Status: PSNRCD
Action Date: 12/7/2015
Response Action Outcome: PN

Action Type: Response Action Outcome - RAO
Action Status: Level I - Technical Screen Audit
Action Date: 2/2/2017
Response Action Outcome: PN

Action Type: Release Abatement Measure
Action Status: Level I - Technical Screen Audit
Action Date: 2/21/2017
Response Action Outcome: PN

Action Type: Release Abatement Measure
Action Status: Status or Interim Report Received
Action Date: 5/16/2017
Response Action Outcome: PN

Action Type: Release Abatement Measure
Action Status: Level I - Technical Screen Audit
Action Date: 5/30/2017
Response Action Outcome: PN

Action Type: RLFA
Action Status: FLDRUN
Action Date: 6/17/2016
Response Action Outcome: PN

Action Type: Immediate Response Action
Action Status: Oral Approval of Plan or Action
Action Date: 7/2/2015
Response Action Outcome: PN

Action Type: Release Disposition
Action Status: Reportable Release under MGL 21E

CUMBERLAND FARMS (Continued) **S101035639**

Action Date: 7/2/2015
Response Action Outcome: PN

Action Type: BOL
Action Status: Transmittal, Notice, or Notification Received
Action Date: 8/19/2015
Response Action Outcome: PN

Action Type: RNFE
Action Status: Transmittal, Notice, or Notification Received
Action Date: 8/21/2015
Response Action Outcome: PN

Action Type: BOL
Action Status: SHPFAC
Action Date: 8/28/2015
Response Action Outcome: PN

Action Type: Immediate Response Action
Action Status: Written Plan Received
Action Date: 9/1/2015
Response Action Outcome: PN

Action Type: Immediate Response Action
Action Status: Completion Statement Received
Action Date: 9/1/2015
Response Action Outcome: PN

Facility:
Name: CUMBERLAND FARMS, INC.
Address: 499 WASHINGTON STREET
City,State,Zip: STOUGHTON, MA 020720000
Current Status: **Permanent Solution with No Conditions**
Release Tracking Number/Current Status: 4-0025673 / PSNC
Status Date: 12/07/2015
Source Type: USTOTHER
Release Town: STOUGHTON
Notification Date: 07/02/2015
Category: 72 HR
Associated ID: Not reported
Phase: Not reported
Response Action Outcome: PN - PN
Oil Or Haz Material: Not reported

Location Type: COMMERCIAL
Source: TANK
Source: UST
Source: USTOTHER

Click here to access the MA DEP site for this facility:

Chemicals:
Chemical: Not reported

CUMBERLAND FARMS (Continued) **S101035639**

Quantity: Not reported

Actions:

Action Type: Release Abatement Measure
Action Status: Written Plan Received
Action Date: 1/16/2017
Response Action Outcome: PN

Action Type: Release Abatement Measure
Action Status: Level I - Technical Screen Audit
Action Date: 1/18/2018
Response Action Outcome: PN

Action Type: Immediate Response Action
Action Status: Level I - Technical Screen Audit
Action Date: 10/21/2015
Response Action Outcome: PN

Action Type: Release Abatement Measure
Action Status: Completion Statement Received
Action Date: 11/16/2017
Response Action Outcome: PN

Action Type: Release Abatement Measure
Action Status: Completion Statement Received
Action Date: 11/17/2017
Response Action Outcome: PN

Action Type: Response Action Outcome - RAO
Action Status: PSNRCD
Action Date: 12/7/2015
Response Action Outcome: PN

Action Type: Response Action Outcome - RAO
Action Status: Level I - Technical Screen Audit
Action Date: 2/2/2017
Response Action Outcome: PN

Action Type: Release Abatement Measure
Action Status: Level I - Technical Screen Audit
Action Date: 2/21/2017
Response Action Outcome: PN

Action Type: Release Abatement Measure
Action Status: Status or Interim Report Received
Action Date: 5/16/2017
Response Action Outcome: PN

Action Type: Release Abatement Measure
Action Status: Level I - Technical Screen Audit
Action Date: 5/30/2017
Response Action Outcome: PN

Action Type: RLFA
Action Status: FLDRUN
Action Date: 6/17/2016
Response Action Outcome: PN

CUMBERLAND FARMS (Continued) **S101035639**

Action Type:	Immediate Response Action
Action Status:	Oral Approval of Plan or Action
Action Date:	7/2/2015
Response Action Outcome:	PN
Action Type:	Release Disposition
Action Status:	Reportable Release under MGL 21E
Action Date:	7/2/2015
Response Action Outcome:	PN
Action Type:	BOL
Action Status:	Transmittal, Notice, or Notification Received
Action Date:	8/19/2015
Response Action Outcome:	PN
Action Type:	RNFE
Action Status:	Transmittal, Notice, or Notification Received
Action Date:	8/21/2015
Response Action Outcome:	PN
Action Type:	BOL
Action Status:	SHPFAC
Action Date:	8/28/2015
Response Action Outcome:	PN
Action Type:	Immediate Response Action
Action Status:	Written Plan Received
Action Date:	9/1/2015
Response Action Outcome:	PN
Action Type:	Immediate Response Action
Action Status:	Completion Statement Received
Action Date:	9/1/2015
Response Action Outcome:	PN

MA Spills:

Facility ID:	0000	Spill ID:	S90-0028
Staff Lead:	BRENNAN, S	Date Entered:	Not reported
Last Entered:	19900130	First Response:	19900113
Spill Date:	19900113	Spill Time:	12:30PM
Report Date:	19900113	Report Time:	01:00PM
Case Closed:	YES	Mat Type:	PETROLEUM
Virgin Waste:	VIRGIN	Contam Soil:	Not reported
Env Impact:	Not reported	Other Impact:	Not reported
Material:	GASOLINE	Other Material:	Not reported
Qty Reported:	10-50	Qty Actual:	UNKNOWN
Qty Reported:	GALLONS	Qty Actual:	GALLONS
CAS No:	Not reported	PCB Lev (ppm):	----------
Source:	PIPE/HOSE/LINE	Other Source:	Not reported
Incident:	SPILL	Other Incdnt:	Not reported
Cleanup Type:	---	Contractor:	NOT USED
Referral:	NO	LUST Elig:	NO
Report Prep:	Not reported	Category:	Not reported
Notifier:	JERRY MAYO		
Notif Tel:	Not reported		
Days/Close:	1		

CUMBERLAND FARMS (Continued) **S101035639**

Release:

Name:	CUMBERLAND FARMS, INC.
Address:	499 WASHINGTON STREET
City,State,Zip:	STOUGHTON, MA 020720000
Release Tracking Number/Current Status:	4-0025673 / PSNC
Primary ID:	Not reported
Official City:	STOUGHTON
Notification:	07/02/2015
Category:	72 HR
Status Date:	12/07/2015
Phase:	Not reported
Response Action Outcome:	PN - PN
Oil / Haz Material Type:	Not reported

Click here to access the MA DEP site for this facility:

Actions:

Action Type:	Release Abatement Measure
Action Status:	Written Plan Received
Action Date:	1/16/2017
Response Action Outcome:	PN
Action Type:	Release Abatement Measure
Action Status:	Level I - Technical Screen Audit
Action Date:	1/18/2018
Response Action Outcome:	PN
Action Type:	Immediate Response Action
Action Status:	Level I - Technical Screen Audit
Action Date:	10/21/2015
Response Action Outcome:	PN
Action Type:	Release Abatement Measure
Action Status:	Completion Statement Received
Action Date:	11/16/2017
Response Action Outcome:	PN
Action Type:	Release Abatement Measure
Action Status:	Completion Statement Received
Action Date:	11/17/2017
Response Action Outcome:	PN
Action Type:	Response Action Outcome - RAO
Action Status:	PSNRCD
Action Date:	12/7/2015
Response Action Outcome:	PN
Action Type:	Response Action Outcome - RAO
Action Status:	Level I - Technical Screen Audit
Action Date:	2/2/2017
Response Action Outcome:	PN
Action Type:	Release Abatement Measure
Action Status:	Level I - Technical Screen Audit
Action Date:	2/21/2017
Response Action Outcome:	PN

CUMBERLAND FARMS (Continued) **S101035639**

Action Type: Release Abatement Measure
Action Status: Status or Interim Report Received
Action Date: 5/16/2017
Response Action Outcome: PN

Action Type: Release Abatement Measure
Action Status: Level I - Technical Screen Audit
Action Date: 5/30/2017
Response Action Outcome: PN

Action Type: RLFA
Action Status: FLDRUN
Action Date: 6/17/2016
Response Action Outcome: PN

Action Type: Immediate Response Action
Action Status: Oral Approval of Plan or Action
Action Date: 7/2/2015
Response Action Outcome: PN

Action Type: Release Disposition
Action Status: Reportable Release under MGL 21E
Action Date: 7/2/2015
Response Action Outcome: PN

Action Type: BOL
Action Status: Transmittal, Notice, or Notification Received
Action Date: 8/19/2015
Response Action Outcome: PN

Action Type: RNFE
Action Status: Transmittal, Notice, or Notification Received
Action Date: 8/21/2015
Response Action Outcome: PN

Action Type: BOL
Action Status: SHPFAC
Action Date: 8/28/2015
Response Action Outcome: PN

Action Type: Immediate Response Action
Action Status: Written Plan Received
Action Date: 9/1/2015
Response Action Outcome: PN

Action Type: Immediate Response Action
Action Status: Completion Statement Received
Action Date: 9/1/2015
Response Action Outcome: PN

Chemicals:
Chemical: Not reported
Quantity: Not reported
Location Type: COMMERCIAL
Source: TANK
Source: UST
Source: USTOTHER

G38
NW
1/2-1
0.909 mi.
4802 ft.

CUMBERLAND FARMS
499 WASHINGTON ST
STOUGHTON, MA 02072

Site 4 of 4 in cluster G

MA SHWS **S105039546**
MA LUST **N/A**
MA RELEASE
MA HW GEN

Relative:
Lower

Actual:
240 ft.

SHWS:

Name:	CUMBERLAND FARMS
Address:	499 WASHINGTON ST
City,State,Zip:	STOUGHTON, MA 020720000
Facility ID:	4-0015547
Source Type:	UNKNOWN
Release Town:	STOUGHTON
Notification Date:	06/16/2000
Category:	72 HR
Associated ID:	Not reported
Current Status:	RAONR
Status Date:	10/20/2000
Phase:	Not reported
Response Action Outcome:	Not reported
Oil Or Haz Material:	Oil

Name:	CUMBERLAND FARMS
Address:	499 WASHINGTON ST
City,State,Zip:	STOUGHTON, MA 020720000
Facility ID:	4-0013877
Source Type:	Not reported
Release Town:	STOUGHTON
Notification Date:	05/16/1998
Category:	TWO HR
Associated ID:	Not reported
Current Status:	RAO
Status Date:	02/24/1999
Phase:	Not reported
Response Action Outcome:	A1
Oil Or Haz Material:	Oil

LUST:

Facility:

Name:	CUMBERLAND FARMS
Address:	499 WASHINGTON ST
City,State,Zip:	STOUGHTON, MA 020720000
Current Status:	**Response Action Outcome Not Required**
Release Tracking Number/Current Status:	4-0015547 / RAONR
Status Date:	10/20/2000
Source Type:	UST
Release Town:	STOUGHTON
Notification Date:	06/16/2000
Category:	72 HR
Associated ID:	Not reported
Phase:	Not reported
Response Action Outcome:	-
Oil Or Haz Material:	Oil

Location Type:	COMMERCIAL
Source:	UNKNOWN
Source:	UST

CUMBERLAND FARMS (Continued) **S105039546**

Click here to access the MA DEP site for this facility:

Chemicals:
Chemical: GASOLINE
Quantity: 2 inches

Actions:
Action Type: Immediate Response Action
Action Status: Completion Statement Received
Action Date: 10/20/2000
Response Action Outcome: Not reported

Action Type: RAO Not Required
Action Status: Linked to a Tier Classified Site
Action Date: 10/20/2000
Response Action Outcome: Not reported

Action Type: Tier Classification
Action Status: RTN Linked to TCLASS Via Tier Classification Submittal
Action Date: 10/20/2000
Response Action Outcome: Not reported

Action Type: Compliance and Enforcement Action
Action Status: RFI
Action Date: 12/21/2001
Response Action Outcome: Not reported

Action Type: Tier Classification
Action Status: Tier 2 Extension
Action Date: 2/28/2001
Response Action Outcome: Not reported

Action Type: Release Disposition
Action Status: Reportable Release under MGL 21E
Action Date: 6/16/2000
Response Action Outcome: Not reported

Action Type: A Notice sent to a Potentially Responsible Party (PRP)
Action Status: A MassDEP piece of correspondence was issued (approvals, NORs, etc.
Action Date: 7/7/2000
Response Action Outcome: Not reported

Action Type: RNF
Action Status: Reportable Release under MGL 21E
Action Date: 8/21/2000
Response Action Outcome: Not reported

Action Type: Immediate Response Action
Action Status: Written Plan Received
Action Date: 8/21/2000
Response Action Outcome: Not reported

Action Type: Tier Classification
Action Status: Tier 2 Classification
Action Date: 8/29/1995

CUMBERLAND FARMS (Continued) **S105039546**

Response Action Outcome: Not reported

Action Type: Tier Classification
Action Status: Transmittal, Notice, or Notification Received
Action Date: 8/29/1995
Response Action Outcome: Not reported

Facility:
Name: CUMBERLAND FARMS
Address: 499 WASHINGTON ST
City,State,Zip: STOUGHTON, MA 020720000
Current Status: **Response Action Outcome**
Release Tracking Number/Current Status: 4-0010492 / RAO
Status Date: 06/27/2003
Source Type: UST
Release Town: STOUGHTON
Notification Date: 05/20/1994
Category: 72 HR
Associated ID: 4-0010492
Phase: PHASE V
Response Action Outcome: A2 - A permanent solution has been achieved. Contamination has not been reduced to background.
Oil Or Haz Material: Oil and Hazardous Material

Location Type: COMMERCIAL
Source: UST

Click here to access the MA DEP site for this facility:

Chemicals:
Chemical: BENZENE
Quantity: 302 parts per million
Chemical: GASOLINE
Quantity: 302 parts per million

Actions:
Action Type: Release Abatement Measure
Action Status: Written Plan Received
Action Date: 1/16/2017
Response Action Outcome: A permanent solution has been achieved. Contamination has not been reduced to background.

Action Type: Release Abatement Measure
Action Status: Level I - Technical Screen Audit
Action Date: 1/18/2018
Response Action Outcome: A permanent solution has been achieved. Contamination has not been reduced to background.

Action Type: Phase 3
Action Status: Completion Statement Received
Action Date: 1/24/2001
Response Action Outcome: A permanent solution has been achieved. Contamination has not been reduced to background.

CUMBERLAND FARMS (Continued) **S105039546**

Action Type: Immediate Response Action
Action Status: Imminent Hazard Evaluation Received
Action Date: 10/14/1994
Response Action Outcome: A permanent solution has been achieved. Contamination has not been reduced to background.

Action Type: Tier Classification
Action Status: RTN Linked to TCLASS Via Tier Classification Submittal
Action Date: 10/20/2000
Response Action Outcome: A permanent solution has been achieved. Contamination has not been reduced to background.

Action Type: Release Abatement Measure
Action Status: Completion Statement Received
Action Date: 11/16/2017
Response Action Outcome: A permanent solution has been achieved. Contamination has not been reduced to background.

Action Type: Release Abatement Measure
Action Status: Completion Statement Received
Action Date: 11/17/2017
Response Action Outcome: A permanent solution has been achieved. Contamination has not been reduced to background.

Action Type: Phase 2
Action Status: Completion Statement Received
Action Date: 12/18/2000
Response Action Outcome: A permanent solution has been achieved. Contamination has not been reduced to background.

Action Type: Compliance and Enforcement Action
Action Status: RFI
Action Date: 12/21/2001
Response Action Outcome: A permanent solution has been achieved. Contamination has not been reduced to background.

Action Type: Release Abatement Measure
Action Status: Level I - Technical Screen Audit
Action Date: 2/21/2017
Response Action Outcome: A permanent solution has been achieved. Contamination has not been reduced to background.

Action Type: Tier Classification
Action Status: Tier 2 Extension
Action Date: 2/28/2001
Response Action Outcome: A permanent solution has been achieved. Contamination has not been reduced to background.

Action Type: Immediate Response Action
Action Status: Completion Statement Received
Action Date: 3/23/1995
Response Action Outcome: A permanent solution has been achieved. Contamination has not been reduced to background.

Action Type: Phase 5
Action Status: Remedy Operation Status Submittal Received
Action Date: 3/6/2002

CUMBERLAND FARMS (Continued) **S105039546**

Response Action Outcome: A permanent solution has been achieved. Contamination has not been reduced to background.

Action Type: Phase 5
Action Status: Remedy Operation Status Submittal Received
Action Date: 3/7/2001
Response Action Outcome: A permanent solution has been achieved. Contamination has not been reduced to background.

Action Type: Phase 2
Action Status: Notice of Delay in Meeting RA Deadline Received
Action Date: 4/12/1999
Response Action Outcome: A permanent solution has been achieved. Contamination has not been reduced to background.

Action Type: Phase 5
Action Status: Remedy Operation Status Submittal Received
Action Date: 4/4/2003
Response Action Outcome: A permanent solution has been achieved. Contamination has not been reduced to background.

Action Type: Release Abatement Measure
Action Status: Status or Interim Report Received
Action Date: 5/16/2017
Response Action Outcome: A permanent solution has been achieved. Contamination has not been reduced to background.

Action Type: Release Disposition
Action Status: Reportable Release under MGL 21E
Action Date: 5/20/1994
Response Action Outcome: A permanent solution has been achieved. Contamination has not been reduced to background.

Action Type: Immediate Response Action
Action Status: Written Plan Received
Action Date: 5/21/2001
Response Action Outcome: A permanent solution has been achieved. Contamination has not been reduced to background.

Action Type: A Notice sent to a Potentially Responsible Party (PRP)
Action Status: A MassDEP piece of correspondence was issued (approvals, NORs, etc.
Action Date: 5/23/1994
Response Action Outcome: A permanent solution has been achieved. Contamination has not been reduced to background.

Action Type: Immediate Response Action
Action Status: IRA Assessment Only
Action Date: 5/24/1994
Response Action Outcome: A permanent solution has been achieved. Contamination has not been reduced to background.

Action Type: Phase 4
Action Status: Notice of Delay in Meeting RA Deadline Received
Action Date: 5/29/2001
Response Action Outcome: A permanent solution has been achieved. Contamination has not been reduced to background.

CUMBERLAND FARMS (Continued) **S105039546**

Action Type: Release Abatement Measure
Action Status: Level I - Technical Screen Audit
Action Date: 5/30/2017
Response Action Outcome: A permanent solution has been achieved. Contamination has not been reduced to background.

Action Type: RLFA
Action Status: FLDRUN
Action Date: 5/30/2017
Response Action Outcome: A permanent solution has been achieved. Contamination has not been reduced to background.

Action Type: Phase 2
Action Status: Scope of Work Received
Action Date: 5/6/1999
Response Action Outcome: A permanent solution has been achieved. Contamination has not been reduced to background.

Action Type: Response Action Outcome - RAO
Action Status: RAO Statement Received
Action Date: 6/27/2003
Response Action Outcome: A permanent solution has been achieved. Contamination has not been reduced to background.

Action Type: BOL
Action Status: Transmittal, Notice, or Notification Received
Action Date: 7/13/2017
Response Action Outcome: A permanent solution has been achieved. Contamination has not been reduced to background.

Action Type: Immediate Response Action
Action Status: Written Plan Received
Action Date: 7/18/1994
Response Action Outcome: A permanent solution has been achieved. Contamination has not been reduced to background.

Action Type: RNF
Action Status: Reportable Release under MGL 21E
Action Date: 7/18/1994
Response Action Outcome: A permanent solution has been achieved. Contamination has not been reduced to background.

Action Type: RLFA
Action Status: FOLOFF
Action Date: 7/25/1994
Response Action Outcome: A permanent solution has been achieved. Contamination has not been reduced to background.

Action Type: RLFA
Action Status: FOLOFF
Action Date: 8/22/1994
Response Action Outcome: A permanent solution has been achieved. Contamination has not been reduced to background.

Action Type: Phase 1
Action Status: Completion Statement Received
Action Date: 8/29/1995

CUMBERLAND FARMS (Continued) **S105039546**

Response Action Outcome: A permanent solution has been achieved. Contamination has not been reduced to background.

Action Type: Tier Classification
Action Status: Tier 2 Classification
Action Date: 8/29/1995
Response Action Outcome: A permanent solution has been achieved. Contamination has not been reduced to background.

Action Type: Tier Classification
Action Status: Transmittal, Notice, or Notification Received
Action Date: 8/29/1995
Response Action Outcome: A permanent solution has been achieved. Contamination has not been reduced to background.

Action Type: BOL
Action Status: SHPFAC
Action Date: 8/29/2017
Response Action Outcome: A permanent solution has been achieved. Contamination has not been reduced to background.

Action Type: Response Action Outcome - RAO
Action Status: Level I - Technical Screen Audit
Action Date: 9/10/2003
Response Action Outcome: A permanent solution has been achieved. Contamination has not been reduced to background.

Action Type: Phase 5
Action Status: Remedy Operation Status Submittal Received
Action Date: 9/11/2002
Response Action Outcome: A permanent solution has been achieved. Contamination has not been reduced to background.

Action Type: Immediate Response Action
Action Status: Written Approval of Plan
Action Date: 9/14/1994
Response Action Outcome: A permanent solution has been achieved. Contamination has not been reduced to background.

Action Type: Immediate Response Action
Action Status: Status or Interim Report Received
Action Date: 9/18/1994
Response Action Outcome: A permanent solution has been achieved. Contamination has not been reduced to background.

Action Type: Phase 4
Action Status: Completion Statement Received
Action Date: 9/4/2001
Response Action Outcome: A permanent solution has been achieved. Contamination has not been reduced to background.

Release:
Name: CUMBERLAND FARMS
Address: 499 WASHINGTON ST
City,State,Zip: STOUGHTON, MA 020720000
Release Tracking Number/Current Status: 4-0010492 / RAO

CUMBERLAND FARMS (Continued) **S105039546**

Primary ID: 4-0010492
Official City: STOUGHTON
Notification: 05/20/1994
Category: 72 HR
Status Date: 06/27/2003
Phase: PHASE V
Response Action Outcome: A2 - A permanent solution has been achieved. Contamination has not been reduced to background.
Oil / Haz Material Type: Oil and Hazardous Material

Click here to access the MA DEP site for this facility:

Actions:

Action Type: Release Abatement Measure
Action Status: Written Plan Received
Action Date: 1/16/2017
Response Action Outcome: A permanent solution has been achieved. Contamination has not been reduced to background.

Action Type: Release Abatement Measure
Action Status: Level I - Technical Screen Audit
Action Date: 1/18/2018
Response Action Outcome: A permanent solution has been achieved. Contamination has not been reduced to background.

Action Type: Phase 3
Action Status: Completion Statement Received
Action Date: 1/24/2001
Response Action Outcome: A permanent solution has been achieved. Contamination has not been reduced to background.

Action Type: Immediate Response Action
Action Status: Imminent Hazard Evaluation Received
Action Date: 10/14/1994
Response Action Outcome: A permanent solution has been achieved. Contamination has not been reduced to background.

Action Type: Tier Classification
Action Status: RTN Linked to TCLASS Via Tier Classification Submittal
Action Date: 10/20/2000
Response Action Outcome: A permanent solution has been achieved. Contamination has not been reduced to background.

Action Type: Release Abatement Measure
Action Status: Completion Statement Received
Action Date: 11/16/2017
Response Action Outcome: A permanent solution has been achieved. Contamination has not been reduced to background.

Action Type: Release Abatement Measure
Action Status: Completion Statement Received
Action Date: 11/17/2017
Response Action Outcome: A permanent solution has been achieved. Contamination has not been reduced to background.

Action Type: Phase 2
Action Status: Completion Statement Received

CUMBERLAND FARMS (Continued) **S105039546**

Action Date: 12/18/2000
Response Action Outcome: A permanent solution has been achieved. Contamination has not been reduced to background.

Action Type: Compliance and Enforcement Action
Action Status: RFI
Action Date: 12/21/2001
Response Action Outcome: A permanent solution has been achieved. Contamination has not been reduced to background.

Action Type: Release Abatement Measure
Action Status: Level I - Technical Screen Audit
Action Date: 2/21/2017
Response Action Outcome: A permanent solution has been achieved. Contamination has not been reduced to background.

Action Type: Tier Classification
Action Status: Tier 2 Extension
Action Date: 2/28/2001
Response Action Outcome: A permanent solution has been achieved. Contamination has not been reduced to background.

Action Type: Immediate Response Action
Action Status: Completion Statement Received
Action Date: 3/23/1995
Response Action Outcome: A permanent solution has been achieved. Contamination has not been reduced to background.

Action Type: Phase 5
Action Status: Remedy Operation Status Submittal Received
Action Date: 3/6/2002
Response Action Outcome: A permanent solution has been achieved. Contamination has not been reduced to background.

Action Type: Phase 5
Action Status: Remedy Operation Status Submittal Received
Action Date: 3/7/2001
Response Action Outcome: A permanent solution has been achieved. Contamination has not been reduced to background.

Action Type: Phase 2
Action Status: Notice of Delay in Meeting RA Deadline Received
Action Date: 4/12/1999
Response Action Outcome: A permanent solution has been achieved. Contamination has not been reduced to background.

Action Type: Phase 5
Action Status: Remedy Operation Status Submittal Received
Action Date: 4/4/2003
Response Action Outcome: A permanent solution has been achieved. Contamination has not been reduced to background.

Action Type: Release Abatement Measure
Action Status: Status or Interim Report Received
Action Date: 5/16/2017
Response Action Outcome: A permanent solution has been achieved. Contamination has not been reduced to background.

CUMBERLAND FARMS (Continued) **S105039546**

Action Type: Release Disposition
Action Status: Reportable Release under MGL 21E
Action Date: 5/20/1994
Response Action Outcome: A permanent solution has been achieved. Contamination has not been reduced to background.

Action Type: Immediate Response Action
Action Status: Written Plan Received
Action Date: 5/21/2001
Response Action Outcome: A permanent solution has been achieved. Contamination has not been reduced to background.

Action Type: A Notice sent to a Potentially Responsible Party (PRP)
Action Status: A MassDEP piece of correspondence was issued (approvals, NORs, etc.
Action Date: 5/23/1994
Response Action Outcome: A permanent solution has been achieved. Contamination has not been reduced to background.

Action Type: Immediate Response Action
Action Status: IRA Assessment Only
Action Date: 5/24/1994
Response Action Outcome: A permanent solution has been achieved. Contamination has not been reduced to background.

Action Type: Phase 4
Action Status: Notice of Delay in Meeting RA Deadline Received
Action Date: 5/29/2001
Response Action Outcome: A permanent solution has been achieved. Contamination has not been reduced to background.

Action Type: Release Abatement Measure
Action Status: Level I - Technical Screen Audit
Action Date: 5/30/2017
Response Action Outcome: A permanent solution has been achieved. Contamination has not been reduced to background.

Action Type: RLFA
Action Status: FLDRUN
Action Date: 5/30/2017
Response Action Outcome: A permanent solution has been achieved. Contamination has not been reduced to background.

Action Type: Phase 2
Action Status: Scope of Work Received
Action Date: 5/6/1999
Response Action Outcome: A permanent solution has been achieved. Contamination has not been reduced to background.

Action Type: Response Action Outcome - RAO
Action Status: RAO Statement Received
Action Date: 6/27/2003
Response Action Outcome: A permanent solution has been achieved. Contamination has not been reduced to background.

Action Type: BOL
Action Status: Transmittal, Notice, or Notification Received
Action Date: 7/13/2017

CUMBERLAND FARMS (Continued) **S105039546**

Response Action Outcome: A permanent solution has been achieved. Contamination has not been reduced to background.

Action Type: Immediate Response Action
Action Status: Written Plan Received
Action Date: 7/18/1994
Response Action Outcome: A permanent solution has been achieved. Contamination has not been reduced to background.

Action Type: RNF
Action Status: Reportable Release under MGL 21E
Action Date: 7/18/1994
Response Action Outcome: A permanent solution has been achieved. Contamination has not been reduced to background.

Action Type: RLFA
Action Status: FOLOFF
Action Date: 7/25/1994
Response Action Outcome: A permanent solution has been achieved. Contamination has not been reduced to background.

Action Type: RLFA
Action Status: FOLOFF
Action Date: 8/22/1994
Response Action Outcome: A permanent solution has been achieved. Contamination has not been reduced to background.

Action Type: Phase 1
Action Status: Completion Statement Received
Action Date: 8/29/1995
Response Action Outcome: A permanent solution has been achieved. Contamination has not been reduced to background.

Action Type: Tier Classification
Action Status: Tier 2 Classification
Action Date: 8/29/1995
Response Action Outcome: A permanent solution has been achieved. Contamination has not been reduced to background.

Action Type: Tier Classification
Action Status: Transmittal, Notice, or Notification Received
Action Date: 8/29/1995
Response Action Outcome: A permanent solution has been achieved. Contamination has not been reduced to background.

Action Type: BOL
Action Status: SHPFAC
Action Date: 8/29/2017
Response Action Outcome: A permanent solution has been achieved. Contamination has not been reduced to background.

Action Type: Response Action Outcome - RAO
Action Status: Level I - Technical Screen Audit
Action Date: 9/10/2003
Response Action Outcome: A permanent solution has been achieved. Contamination has not been reduced to background.

CUMBERLAND FARMS (Continued) **S105039546**

Action Type: Phase 5
Action Status: Remedy Operation Status Submittal Received
Action Date: 9/11/2002
Response Action Outcome: A permanent solution has been achieved. Contamination has not been reduced to background.

Action Type: Immediate Response Action
Action Status: Written Approval of Plan
Action Date: 9/14/1994
Response Action Outcome: A permanent solution has been achieved. Contamination has not been reduced to background.

Action Type: Immediate Response Action
Action Status: Status or Interim Report Received
Action Date: 9/18/1994
Response Action Outcome: A permanent solution has been achieved. Contamination has not been reduced to background.

Action Type: Phase 4
Action Status: Completion Statement Received
Action Date: 9/4/2001
Response Action Outcome: A permanent solution has been achieved. Contamination has not been reduced to background.

Chemicals:
Chemical: BENZENE
Quantity: 302 parts per million
Chemical: GASOLINE
Quantity: 302 parts per million
Location Type: COMMERCIAL
Source: UST

Name: CUMBERLAND FARMS
Address: 499 WASHINGTON ST
City,State,Zip: STOUGHTON, MA 020720000
Release Tracking Number/Current Status: 4-0013877 / RAO
Primary ID: Not reported
Official City: STOUGHTON
Notification: 05/16/1998
Category: TWO HR
Status Date: 02/24/1999
Phase: Not reported
Response Action Outcome: A1 - A permanent solution has been achieved. Contamination has been reduced to background or a threat of release has been eliminated.
Oil / Haz Material Type: Oil

Click here to access the MA DEP site for this facility:

Actions:
Action Type: Response Action Outcome - RAO
Action Status: Level I - Technical Screen Audit
Action Date: 1/5/2005
Response Action Outcome: A permanent solution has been achieved. Contamination has been reduced to background or a threat of release has been eliminated.

Action Type: Compliance and Enforcement Action

CUMBERLAND FARMS (Continued) **S105039546**

Action Status: Notice of Non-Compliance Issued
Action Date: 2/1/1999
Response Action Outcome: A permanent solution has been achieved. Contamination has been reduced to background or a threat of release has been eliminated.

Action Type: RNF
Action Status: Reportable Release under MGL 21E
Action Date: 2/24/1999
Response Action Outcome: A permanent solution has been achieved. Contamination has been reduced to background or a threat of release has been eliminated.

Action Type: Response Action Outcome - RAO
Action Status: RAO Statement Received
Action Date: 2/24/1999
Response Action Outcome: A permanent solution has been achieved. Contamination has been reduced to background or a threat of release has been eliminated.

Action Type: Immediate Response Action
Action Status: Completion Statement Received
Action Date: 2/24/1999
Response Action Outcome: A permanent solution has been achieved. Contamination has been reduced to background or a threat of release has been eliminated.

Action Type: Response Action Outcome - RAO
Action Status: Fee Received - FMCRA Use Only
Action Date: 2/25/1999
Response Action Outcome: A permanent solution has been achieved. Contamination has been reduced to background or a threat of release has been eliminated.

Action Type: Release Disposition
Action Status: Reportable Release under MGL 21E
Action Date: 5/16/1998
Response Action Outcome: A permanent solution has been achieved. Contamination has been reduced to background or a threat of release has been eliminated.

Action Type: Immediate Response Action
Action Status: Oral Approval of Plan or Action
Action Date: 5/16/1998
Response Action Outcome: A permanent solution has been achieved. Contamination has been reduced to background or a threat of release has been eliminated.

Action Type: A Notice sent to a Potentially Responsible Party (PRP)
Action Status: A MassDEP piece of correspondence was issued (approvals, NORs, etc.
Action Date: 5/27/1998
Response Action Outcome: A permanent solution has been achieved. Contamination has been reduced to background or a threat of release has been eliminated.

Chemicals:
Chemical: GASOLINE
Quantity: 10 gallons
Location Type: COMMERCIAL

Name: CUMBERLAND FARMS
Address: 499 WASHINGTON ST
City,State,Zip: STOUGHTON, MA 020720000
Release Tracking Number/Current Status: 4-0015547 / RAONR
Primary ID: Not reported

CUMBERLAND FARMS (Continued) **S105039546**

Official City: STOUGHTON
Notification: 06/16/2000
Category: 72 HR
Status Date: 10/20/2000
Phase: Not reported
Response Action Outcome: -
Oil / Haz Material Type: Oil

Click here to access the MA DEP site for this facility:

Actions:

Action Type: Immediate Response Action
Action Status: Completion Statement Received
Action Date: 10/20/2000
Response Action Outcome: Not reported

Action Type: RAO Not Required
Action Status: Linked to a Tier Classified Site
Action Date: 10/20/2000
Response Action Outcome: Not reported

Action Type: Tier Classification
Action Status: RTN Linked to TCLASS Via Tier Classification Submittal
Action Date: 10/20/2000
Response Action Outcome: Not reported

Action Type: Compliance and Enforcement Action
Action Status: RFI
Action Date: 12/21/2001
Response Action Outcome: Not reported

Action Type: Tier Classification
Action Status: Tier 2 Extension
Action Date: 2/28/2001
Response Action Outcome: Not reported

Action Type: Release Disposition
Action Status: Reportable Release under MGL 21E
Action Date: 6/16/2000
Response Action Outcome: Not reported

Action Type: A Notice sent to a Potentially Responsible Party (PRP)
Action Status: A MassDEP piece of correspondence was issued (approvals, NORs, etc.
Action Date: 7/7/2000
Response Action Outcome: Not reported

Action Type: RNF
Action Status: Reportable Release under MGL 21E
Action Date: 8/21/2000
Response Action Outcome: Not reported

Action Type: Immediate Response Action
Action Status: Written Plan Received
Action Date: 8/21/2000
Response Action Outcome: Not reported

Action Type: Tier Classification

CUMBERLAND FARMS (Continued) **S105039546**

Action Status: Tier 2 Classification
Action Date: 8/29/1995
Response Action Outcome: Not reported

Action Type: Tier Classification
Action Status: Transmittal, Notice, or Notification Received
Action Date: 8/29/1995
Response Action Outcome: Not reported

Chemicals:
Chemical: GASOLINE
Quantity: 2 inches
Location Type: COMMERCIAL
Source: UNKNOWN
Source: UST

HW GEN:
Name: CUMBERLAND FARMS
Address: 499 WASHINGTON ST
City,State,Zip: STOUGHTON, MA 02072
EPA Id: MAC300001880
RCRA Generator Status: VSQG
State Generator Status: Not reported

39
NW
1/2-1
0.914 mi.
4826 ft.

PRESTIGE STOUGHTON CAR WASH
472 WASHINGTON ST
STOUGHTON, MA 02072

MA SHWS **U003000251**
MA LUST **N/A**
MA UST
MA RELEASE

Relative:
Lower

Actual:
243 ft.

SHWS:
Name: GAS STATION
Address: 472 WASHINGTON STREET
City,State,Zip: STOUGHTON, MA
Facility ID: 4-0025454
Source Type: PIPE
Release Town: STOUGHTON
Notification Date: 01/12/2015
Category: TWO HR
Associated ID: Not reported
Current Status: PSNC
Status Date: 03/12/2015
Phase: Not reported
Response Action Outcome: PN
Oil Or Haz Material: Oil

Name: GAS STATION
Address: 472 WASHINGTON STREET
City,State,Zip: STOUGHTON, MA
Facility ID: 4-0025454
Source Type: TANKER
Release Town: STOUGHTON
Notification Date: 01/12/2015
Category: TWO HR
Associated ID: Not reported
Current Status: PSNC
Status Date: 03/12/2015

PRESTIGE STOUGHTON CAR WASH (Continued) **U003000251**

Phase:	Not reported
Response Action Outcome:	PN
Oil Or Haz Material:	Oil

LUST:

Facility:

Name:	GAS STATION
Address:	472 WASHINGTON STREET
City,State,Zip:	STOUGHTON, MA
Current Status:	**Permanent Solution with No Conditions**
Release Tracking Number/Current Status:	4-0025454 / PSNC
Status Date:	03/12/2015
Source Type:	UST
Release Town:	STOUGHTON
Notification Date:	01/12/2015
Category:	TWO HR
Associated ID:	Not reported
Phase:	Not reported
Response Action Outcome:	PN - PN
Oil Or Haz Material:	Oil
Location Type:	COMMERCIAL
Source:	PIPE
Source:	UST
Source:	TANKER
Source:	USTOTHER

Click here to access the MA DEP site for this facility:

Chemicals:

Chemical:	GASOLINE
Quantity:	10 gallons

Actions:

Action Type:	Immediate Response Action
Action Status:	Oral Approval of Plan or Action
Action Date:	1/12/2015
Response Action Outcome:	PN
Action Type:	Release Disposition
Action Status:	Reportable Release under MGL 21E
Action Date:	1/12/2015
Response Action Outcome:	PN
Action Type:	RLFA
Action Status:	FLDD1A
Action Date:	1/12/2015
Response Action Outcome:	PN
Action Type:	Immediate Response Action
Action Status:	Oral Approval of a Modified Plan
Action Date:	1/16/2015
Response Action Outcome:	PN

PRESTIGE STOUGHTON CAR WASH (Continued) **U003000251**

Action Type:	BOL
Action Status:	SHPFAC
Action Date:	2/12/2015
Response Action Outcome:	PN
Action Type:	RNFE
Action Status:	Transmittal, Notice, or Notification Received
Action Date:	2/3/2015
Response Action Outcome:	PN
Action Type:	BOL
Action Status:	Transmittal, Notice, or Notification Received
Action Date:	2/4/2015
Response Action Outcome:	PN
Action Type:	A Notice sent to a Potentially Responsible Party (PRP)
Action Status:	A MassDEP piece of correspondence was issued (approvals, NORs, etc.
Action Date:	2/5/2015
Response Action Outcome:	PN
Action Type:	Response Action Outcome - RAO
Action Status:	PSNRCD
Action Date:	3/12/2015
Response Action Outcome:	PN
Action Type:	Response Action Outcome - RAO
Action Status:	Level I - Technical Screen Audit
Action Date:	4/10/2015
Response Action Outcome:	PN
Action Type:	RLFA
Action Status:	FLDRUN
Action Date:	4/16/2015
Response Action Outcome:	PN

Facility:

Name:	GAS STATION
Address:	472 WASHINGTON STREET
City,State,Zip:	STOUGHTON, MA
Current Status:	**Permanent Solution with No Conditions**
Release Tracking Number/Current Status:	4-0025454 / PSNC
Status Date:	03/12/2015
Source Type:	USTOTHER
Release Town:	STOUGHTON
Notification Date:	01/12/2015
Category:	TWO HR
Associated ID:	Not reported
Phase:	Not reported
Response Action Outcome:	PN - PN
Oil Or Haz Material:	Oil
Location Type:	COMMERCIAL
Source:	PIPE
Source:	UST
Source:	TANKER
Source:	USTOTHER

PRESTIGE STOUGHTON CAR WASH (Continued) **U003000251**

Click here to access the MA DEP site for this facility:

Chemicals:
Chemical: GASOLINE
Quantity: 10 gallons

Actions:
Action Type: Immediate Response Action
Action Status: Oral Approval of Plan or Action
Action Date: 1/12/2015
Response Action Outcome: PN

Action Type: Release Disposition
Action Status: Reportable Release under MGL 21E
Action Date: 1/12/2015
Response Action Outcome: PN

Action Type: RLFA
Action Status: FLDD1A
Action Date: 1/12/2015
Response Action Outcome: PN

Action Type: Immediate Response Action
Action Status: Oral Approval of a Modified Plan
Action Date: 1/16/2015
Response Action Outcome: PN

Action Type: BOL
Action Status: SHPFAC
Action Date: 2/12/2015
Response Action Outcome: PN

Action Type: RNFE
Action Status: Transmittal, Notice, or Notification Received
Action Date: 2/3/2015
Response Action Outcome: PN

Action Type: BOL
Action Status: Transmittal, Notice, or Notification Received
Action Date: 2/4/2015
Response Action Outcome: PN

Action Type: A Notice sent to a Potentially Responsible Party (PRP)
Action Status: A MassDEP piece of correspondence was issued (approvals, NORs, etc.
Action Date: 2/5/2015
Response Action Outcome: PN

Action Type: Response Action Outcome - RAO
Action Status: PSNRCD
Action Date: 3/12/2015
Response Action Outcome: PN

Action Type: Response Action Outcome - RAO
Action Status: Level I - Technical Screen Audit
Action Date: 4/10/2015

PRESTIGE STOUGHTON CAR WASH (Continued) **U003000251**

Response Action Outcome: PN

Action Type: RLFA
Action Status: FLDRUN
Action Date: 4/16/2015
Response Action Outcome: PN

UST:

Facility:
Name: PRESTIGE STOUGHTON CAR WASH
Address: 472 WASHINGTON ST
City,State,Zip: STOUGHTON, MA 02072
Facility ID: 12666
Owner Id: 10417
Owner: THE TITANIUM GROUP
Owner Address: 500 Turnpike St
Owner City,St,Zip: Canton, MA 02021
Telephone: 5084364871
Description: Retail Motor Vehicle Fuel
Facility address 2: Not reported
Owner address 2: Not reported
Latitude: 42.13311
Longitude: -71.10094
Contact name: Kaitlin Healey
Contact address1: 500 Turnpike St
Contact address2: Not reported
Contact city: Canton
Contact state: MA
Contact zip: 02021
Contact email: kaitlin@prestigewash.com
Update: 2021-01-15 00:00:00
Update by: Edward Weatherhead
Fac status: OPEN

Tank ID: 1
Tank Status: Tank Removed
Status Date: 05/05/1989
Date Installed: 05/04/1975
Capacity: 8000.00000
Contents: Unregulate
Tank Usage: Not reported
Tank Leak Detection: Not reported
Pipe Leak Detection: Not reported
Latitude: Not reported
Longitude: Not reported
Tank construct: Not reported
Pipe construct: Not reported
Ptype: Not reported
Number of compartment: Not reported
Pipe install date: Not reported
Pipe leak install date: Not reported
Submersible sump: N
Submersible sump install date: Not reported
Turbine sump: N

PRESTIGE STOUGHTON CAR WASH (Continued) **U003000251**

Turbine sump sensor: N
Intermediate sump: N
Intermediate sump sensor: N
Spill bucket installed date: Not reported
Spill bucket sensor: N
Overfill protect install: Not reported
Overfill protect type: Not reported
Automatic line leak detect: Not reported
Tank corrosion type: Not reported
Leak corrosion type: Not reported

Tank ID: 2
Tank Status: Tank Removed
Status Date: 05/05/1989
Date Installed: 05/04/1975
Capacity: 8000.00000
Contents: Unregulate
Tank Usage: Not reported
Tank Leak Detection: Not reported
Pipe Leak Detection: Not reported
Latitude: Not reported
Longitude: Not reported
Tank construct: Not reported
Pipe construct: Not reported
Ptype: Not reported
Number of compartment: Not reported
Pipe install date: Not reported
Pipe leak install date: Not reported
Submersible sump: N
Submersible sump install date: Not reported
Turbine sump: N
Turbine sump sensor: N
Intermediate sump: N
Intermediate sump sensor: N
Spill bucket installed date: Not reported
Spill bucket sensor: N
Overfill protect install: Not reported
Overfill protect type: Not reported
Automatic line leak detect: Not reported
Tank corrosion type: Not reported
Leak corrosion type: Not reported

Tank ID: 3
Tank Status: Tank Removed
Status Date: 05/05/1989
Date Installed: 05/04/1975
Capacity: 8000.00000
Contents: Unregulate
Tank Usage: Not reported
Tank Leak Detection: Not reported
Pipe Leak Detection: Not reported
Latitude: Not reported
Longitude: Not reported
Tank construct: Not reported
Pipe construct: Not reported

PRESTIGE STOUGHTON CAR WASH (Continued) **U003000251**

Ptype: Not reported
Number of compartment: Not reported
Pipe install date: Not reported
Pipe leak install date: Not reported
Submersible sump: N
Submersible sump install date: Not reported
Turbine sump: N
Turbine sump sensor: N
Intermediate sump: N
Intermediate sump sensor: N
Spill bucket installed date: Not reported
Spill bucket sensor: N
Overfill protect install: Not reported
Overfill protect type: Not reported
Automatic line leak detect: Not reported
Tank corrosion type: Not reported
Leak corrosion type: Not reported

Tank ID: 4
Tank Status: In Use
Status Date: Not reported
Date Installed: 09/24/2014
Capacity: 10000.00000
Contents: Gasoline
Tank Usage: Motor Vehi
Tank Leak Detection: Continuous Interstitial Monitoring
Pipe Leak Detection: Continuous Interstitial Space Monitoring
Latitude: 42.13290
Longitude: -71.10150
Tank construct: Double-walled non-corrodible (including "composite") material (cathodic protection not required)
Pipe construct: Double-walled non-corrodible material (No corrosion protection required)
Ptype: Pressurized piping system with mechanical automatic line leak detection
Number of compartment: Not reported
Pipe install date: 09/24/2014
Pipe leak install date: Not reported
Submersible sump: Y
Submersible sump install date: Not reported
Turbine sump: Y
Turbine sump sensor: Y
Intermediate sump: N
Intermediate sump sensor: N
Spill bucket installed date: Not reported
Spill bucket sensor: N
Overfill protect install: Not reported
Overfill protect type: Automatic shut-off valve
Automatic line leak detect: Not reported
Tank corrosion type: Not reported
Leak corrosion type: Not reported

Tank ID: 4
Tank Status: In Use
Status Date: Not reported
Date Installed: 09/24/2014
Capacity: 5000.00000
Contents: Gasoline

PRESTIGE STOUGHTON CAR WASH (Continued) **U003000251**

Tank Usage: Motor Vehi
Tank Leak Detection: Continuous Interstitial Monitoring
Pipe Leak Detection: Continuous Interstitial Space Monitoring
Latitude: 42.13290
Longitude: -71.10150
Tank construct: Double-walled non-corrodible (including "composite") material (cathodic protection not required)
Pipe construct: Double-walled non-corrodible material (No corrosion protection required)
Ptype: Pressurized piping system with mechanical automatic line leak detection
Number of compartment: Not reported
Pipe install date: 09/24/2014
Pipe leak install date: Not reported
Submersible sump: Y
Submersible sump install date: Not reported
Turbine sump: Y
Turbine sump sensor: Y
Intermediate sump: N
Intermediate sump sensor: N
Spill bucket installed date: Not reported
Spill bucket sensor: N
Overfill protect install: Not reported
Overfill protect type: Automatic shut-off valve
Automatic line leak detect: Not reported
Tank corrosion type: Not reported
Leak corrosion type: Not reported

Tank ID: 5
Tank Status: In Use
Status Date: Not reported
Date Installed: 09/24/2014
Capacity: 5000.00000
Contents: Diesel
Tank Usage: Motor Vehi
Tank Leak Detection: Continuous Interstitial Monitoring
Pipe Leak Detection: Continuous Interstitial Space Monitoring
Latitude: 42.13284
Longitude: -71.10151
Tank construct: Double-walled non-corrodible (including "composite") material (cathodic protection not required)
Pipe construct: Double-walled non-corrodible material (No corrosion protection required)
Ptype: Pressurized piping system with mechanical automatic line leak detection
Number of compartment: Not reported
Pipe install date: 09/24/2014
Pipe leak install date: Not reported
Submersible sump: Y
Submersible sump install date: Not reported
Turbine sump: Y
Turbine sump sensor: Y
Intermediate sump: N
Intermediate sump sensor: N
Spill bucket installed date: Not reported
Spill bucket sensor: N
Overfill protect install: Not reported
Overfill protect type: Automatic shut-off valve
Automatic line leak detect: Not reported
Tank corrosion type: Not reported
Leak corrosion type: Not reported

PRESTIGE STOUGHTON CAR WASH (Continued) **U003000251**

Tank ID: 5
Tank Status: In Use
Status Date: Not reported
Date Installed: 09/24/2014
Capacity: 10000.00000
Contents: Gasoline
Tank Usage: Motor Vehi
Tank Leak Detection: Continuous Interstitial Monitoring
Pipe Leak Detection: Continuous Interstitial Space Monitoring
Latitude: 42.13284
Longitude: -71.10151
Tank construct: Double-walled non-corrodible (including "composite") material (cathodic protection not required)
Pipe construct: Double-walled non-corrodible material (No corrosion protection required)
Ptype: Pressurized piping system with mechanical automatic line leak detection
Number of compartment: Not reported
Pipe install date: 09/24/2014
Pipe leak install date: Not reported
Submersible sump: Y
Submersible sump install date: Not reported
Turbine sump: Y
Turbine sump sensor: Y
Intermediate sump: N
Intermediate sump sensor: N
Spill bucket installed date: Not reported
Spill bucket sensor: N
Overfill protect install: Not reported
Overfill protect type: Automatic shut-off valve
Automatic line leak detect: Not reported
Tank corrosion type: Not reported
Leak corrosion type: Not reported

Release:
Name: GAS STATION
Address: 472 WASHINGTON STREET
City,State,Zip: STOUGHTON, MA
Release Tracking Number/Current Status: 4-0025454 / PSNC
Primary ID: Not reported
Official City: STOUGHTON
Notification: 01/12/2015
Category: TWO HR
Status Date: 03/12/2015
Phase: Not reported
Response Action Outcome: PN - PN
Oil / Haz Material Type: Oil

Click here to access the MA DEP site for this facility:

Actions:
Action Type: Immediate Response Action
Action Status: Oral Approval of Plan or Action
Action Date: 1/12/2015
Response Action Outcome: PN

Action Type: Release Disposition
Action Status: Reportable Release under MGL 21E
Action Date: 1/12/2015

PRESTIGE STOUGHTON CAR WASH (Continued) **U003000251**

Response Action Outcome: PN

Action Type: RLFA
Action Status: FLDD1A
Action Date: 1/12/2015
Response Action Outcome: PN

Action Type: Immediate Response Action
Action Status: Oral Approval of a Modified Plan
Action Date: 1/16/2015
Response Action Outcome: PN

Action Type: BOL
Action Status: SHPFAC
Action Date: 2/12/2015
Response Action Outcome: PN

Action Type: RNFE
Action Status: Transmittal, Notice, or Notification Received
Action Date: 2/3/2015
Response Action Outcome: PN

Action Type: BOL
Action Status: Transmittal, Notice, or Notification Received
Action Date: 2/4/2015
Response Action Outcome: PN

Action Type: A Notice sent to a Potentially Responsible Party (PRP)
Action Status: A MassDEP piece of correspondence was issued (approvals, NORs, etc.
Action Date: 2/5/2015
Response Action Outcome: PN

Action Type: Response Action Outcome - RAO
Action Status: PSNRCD
Action Date: 3/12/2015
Response Action Outcome: PN

Action Type: Response Action Outcome - RAO
Action Status: Level I - Technical Screen Audit
Action Date: 4/10/2015
Response Action Outcome: PN

Action Type: RLFA
Action Status: FLDRUN
Action Date: 4/16/2015
Response Action Outcome: PN

Chemicals:
Chemical: GASOLINE
Quantity: 10 gallons
Location Type: COMMERCIAL
Source: PIPE
Source: UST
Source: TANKER
Source: USTOTHER

H40 **MA SHWS** **1000521262**
ENE **MA UST** **N/A**
1/2-1 **, MA** **MA AST**
0.928 mi. **MA RELEASE**
4898 ft. **Site 1 of 2 in cluster H**

Relative:
Lower

Actual:
233 ft.

SHWS:

Name:	EXXON
Address:	28 DYKEMAN WAY
City,State,Zip:	STOUGHTON, MA 020720000
Facility ID:	4-0011714
Source Type:	CONSTRUCTI
Release Town:	STOUGHTON
Notification Date:	10/11/1995
Category:	120 DY
Associated ID:	Not reported
Current Status:	RAO
Status Date:	05/03/1996
Phase:	Not reported
Response Action Outcome:	A2
Oil Or Haz Material:	Oil

UST:

Facility:

Name:	NOURIA# 1185
Address:	28 DYKEMAN WAY
City,State,Zip:	STOUGHTON, MA 02072
Facility ID:	12676
Owner Id:	9245
Owner:	NOURIA ENERGY RETAIL INC
Owner Address:	326 CLARK ST
Owner City,St,Zip:	WORCESTER, MA 01606
Telephone:	7812970011
Description:	Retail Motor Vehicle Fuel
Facility address 2:	Not reported
Owner address 2:	Not reported
Latitude:	42.12622
Longitude:	-71.06883
Contact name:	John Collins
Contact address1:	326 Clark St
Contact address2:	Not reported
Contact city:	Worcester
Contact state:	MA
Contact zip:	01606
Contact email:	John.Collins@NouriaEnergy.com
Update:	2021-04-21 00:00:00
Update by:	Edward Weatherhead
Fac status:	OPEN

Tank ID:	1
Tank Status:	**Tank Removed**
Status Date:	03/11/1996
Date Installed:	03/08/1971
Capacity:	6000.00000
Contents:	Gasoline
Tank Usage:	Motor Vehi
Tank Leak Detection:	Manual Tank Gauging (1,000G or more capacity tank)

(Continued) **1000521262**

Pipe Leak Detection: Annual Automatic Line Leak Detection Test
Latitude: Not reported
Longitude: Not reported
Tank construct: Not reported
Pipe construct: Not reported
Ptype: Not reported
Number of compartment: Not reported
Pipe install date: Not reported
Pipe leak install date: Not reported
Submersible sump: N
Submersible sump install date: Not reported
Turbine sump: N
Turbine sump sensor: N
Intermediate sump: N
Intermediate sump sensor: N
Spill bucket installed date: Not reported
Spill bucket sensor: N
Overfill protect install: Not reported
Overfill protect type: Not reported
Automatic line leak detect: Not reported
Tank corrosion type: Not reported
Leak corrosion type: Not reported

Tank ID: 2
Tank Status: **Tank Removed**
Status Date: 03/11/1996
Date Installed: 03/08/1971
Capacity: 6000.00000
Contents: Gasoline
Tank Usage: Motor Vehi
Tank Leak Detection: Manual Tank Gauging (1,000G or more capacity tank)
Pipe Leak Detection: Annual Automatic Line Leak Detection Test
Latitude: Not reported
Longitude: Not reported
Tank construct: Not reported
Pipe construct: Not reported
Ptype: Not reported
Number of compartment: Not reported
Pipe install date: Not reported
Pipe leak install date: Not reported
Submersible sump: N
Submersible sump install date: Not reported
Turbine sump: N
Turbine sump sensor: N
Intermediate sump: N
Intermediate sump sensor: N
Spill bucket installed date: Not reported
Spill bucket sensor: N
Overfill protect install: Not reported
Overfill protect type: Not reported
Automatic line leak detect: Not reported
Tank corrosion type: Not reported
Leak corrosion type: Not reported

Tank ID: 3

(Continued) **1000521262**

Tank Status:	**Tank Removed**
Status Date:	03/11/1996
Date Installed:	03/08/1971
Capacity:	6000.00000
Contents:	Gasoline
Tank Usage:	Motor Vehi
Tank Leak Detection:	Manual Tank Gauging (1,000G or more capacity tank)
Pipe Leak Detection:	Annual Automatic Line Leak Detection Test
Latitude:	Not reported
Longitude:	Not reported
Tank construct:	Not reported
Pipe construct:	Not reported
Ptype:	Not reported
Number of compartment:	Not reported
Pipe install date:	Not reported
Pipe leak install date:	Not reported
Submersible sump:	N
Submersible sump install date:	Not reported
Turbine sump:	N
Turbine sump sensor:	N
Intermediate sump:	N
Intermediate sump sensor:	N
Spill bucket installed date:	Not reported
Spill bucket sensor:	N
Overfill protect install:	Not reported
Overfill protect type:	Not reported
Automatic line leak detect:	Not reported
Tank corrosion type:	Not reported
Leak corrosion type:	Not reported

Tank ID:	4
Tank Status:	**In Use**
Status Date:	Not reported
Date Installed:	03/14/1996
Capacity:	12000.00000
Contents:	Gasoline
Tank Usage:	Motor Vehi
Tank Leak Detection:	Continuous Interstitial Monitoring
Pipe Leak Detection:	Continuous Interstitial Space Monitoring
Latitude:	Not reported
Longitude:	Not reported
Tank construct:	Double-walled non-corrodible (including "composite") material (cathodic protection not required)
Pipe construct:	Double-walled non-corrodible material (No corrosion protection required)
Ptype:	Pressurized piping system with mechanical automatic line leak detection
Number of compartment:	Not reported
Pipe install date:	07/15/1996
Pipe leak install date:	Not reported
Submersible sump:	Y
Submersible sump install date:	Not reported
Turbine sump:	Y
Turbine sump sensor:	Y
Intermediate sump:	N
Intermediate sump sensor:	N
Spill bucket installed date:	Not reported
Spill bucket sensor:	N
Overfill protect install:	Not reported

(Continued) **1000521262**

Overfill protect type: Automatic shut-off valve
Automatic line leak detect: Not reported
Tank corrosion type: Not reported
Leak corrosion type: Not reported

Tank ID: 5
Tank Status: In Use
Status Date: Not reported
Date Installed: 03/14/1996
Capacity: 12000.00000
Contents: Gasoline
Tank Usage: Motor Vehi
Tank Leak Detection: Continuous Interstitial Monitoring
Pipe Leak Detection: Continuous Interstitial Space Monitoring
Latitude: Not reported
Longitude: Not reported
Tank construct: Double-walled non-corrodible (including "composite") material (cathodic protection not required)
Pipe construct: Double-walled non-corrodible material (No corrosion protection required)
Ptype: Pressurized piping system with mechanical automatic line leak detection
Number of compartment: Not reported
Pipe install date: 04/15/1996
Pipe leak install date: Not reported
Submersible sump: Y
Submersible sump install date: Not reported
Turbine sump: Y
Turbine sump sensor: Y
Intermediate sump: N
Intermediate sump sensor: N
Spill bucket installed date: Not reported
Spill bucket sensor: N
Overfill protect install: Not reported
Overfill protect type: Automatic shut-off valve
Automatic line leak detect: Not reported
Tank corrosion type: Not reported
Leak corrosion type: Not reported

Tank ID: 6
Tank Status: In Use
Status Date: Not reported
Date Installed: 03/14/1996
Capacity: 12000.00000
Contents: Gasoline
Tank Usage: Motor Vehi
Tank Leak Detection: Continuous Interstitial Monitoring
Pipe Leak Detection: Continuous Interstitial Space Monitoring
Latitude: Not reported
Longitude: Not reported
Tank construct: Double-walled non-corrodible (including "composite") material (cathodic protection not required)
Pipe construct: Double-walled non-corrodible material (No corrosion protection required)
Ptype: Pressurized piping system with mechanical automatic line leak detection
Number of compartment: Not reported
Pipe install date: 04/15/1996
Pipe leak install date: Not reported
Submersible sump: Y
Submersible sump install date: Not reported

(Continued) **1000521262**

Turbine sump: Y
Turbine sump sensor: Y
Intermediate sump: N
Intermediate sump sensor: N
Spill bucket installed date: Not reported
Spill bucket sensor: N
Overfill protect install: Not reported
Overfill protect type: Automatic shut-off valve
Automatic line leak detect: Not reported
Tank corrosion type: Not reported
Leak corrosion type: Not reported

AST:

Name:	Not reported
Address:	Not reported
City,State,Zip:	MA
Owner Name:	Not reported
Tank Type:	Not reported
Class:	Not reported
Stage I Type:	Not reported
CARB # or System Type:	Not reported
Test Cycle:	Not reported
Date Form Mailed:	Not reported
Test Date:	Not reported
Postmark Date:	Not reported
Due Date:	Not reported
Form:	Not reported
Form Rcvd and Complete?:	Not reported
Facility ID:	12676
Tank ID:	7
Serial Number:	Not reported
Tank Status:	In Use
Capacity:	245
Contents:	Waste Oil
Tank Use:	Not reported
Tank Material:	Steel
Tank Construction:	1 Wall
Tank Leak Detection:	Not reported
Pipe Material:	Not reported
Pipe Construction:	Not reported
Pipe Leak Detection:	Not reported
Aboveground:	Y

Release:

Name:	EXXON
Address:	28 DYKEMAN WAY
City,State,Zip:	STOUGHTON, MA 020720000
Release Tracking Number/Current Status:	4-0011714 / RAO
Primary ID:	Not reported
Official City:	STOUGHTON
Notification:	10/11/1995
Category:	120 DY
Status Date:	05/03/1996
Phase:	Not reported
Response Action Outcome:	A2 - A permanent solution has been achieved. Contamination has not been reduced to background.

(Continued) **1000521262**

Oil / Haz Material Type: Oil

Click here to access the MA DEP site for this facility:

Actions:

Action Type: Release Disposition
Action Status: Reportable Release under MGL 21E
Action Date: 10/11/1995
Response Action Outcome: A permanent solution has been achieved. Contamination has not been reduced to background.

Action Type: Release Abatement Measure
Action Status: Oral Approval of Plan or Action
Action Date: 10/18/1995
Response Action Outcome: A permanent solution has been achieved. Contamination has not been reduced to background.

Action Type: Release Abatement Measure
Action Status: Completion Statement Received
Action Date: 5/3/1996
Response Action Outcome: A permanent solution has been achieved. Contamination has not been reduced to background.

Action Type: Response Action Outcome - RAO
Action Status: RAO Statement Received
Action Date: 5/3/1996
Response Action Outcome: A permanent solution has been achieved. Contamination has not been reduced to background.

Action Type: A Notice sent to a Potentially Responsible Party (PRP)
Action Status: A MassDEP piece of correspondence was issued (approvals, NORs, etc.
Action Date: 7/12/1996
Response Action Outcome: A permanent solution has been achieved. Contamination has not been reduced to background.

Action Type: An activity type that is related to an Audit
Action Status: NOA
Action Date: 8/5/1996
Response Action Outcome: A permanent solution has been achieved. Contamination has not been reduced to background.

Chemicals:

Chemical: GASOLINE
Quantity: Not reported
Location Type: COMMERCIAL
Source: CONSTRUCTI

H41 **NO LOCATION AID** **MA SHWS** **S106954143**
ENE **HARRISON BLVD** **MA RELEASE** **N/A**
1/2-1 **AVON, MA 02322**
0.928 mi.
4901 ft. **Site 2 of 2 in cluster H**

Relative:
Lower

Actual:
233 ft.

SHWS:

Name:	NO LOCATION AID
Address:	HARRISON BLVD
City,State,Zip:	AVON, MA 023220000
Facility ID:	4-0019006
Source Type:	VEHICLE
Release Town:	AVON
Notification Date:	04/04/2005
Category:	TWO HR
Associated ID:	Not reported
Current Status:	RAO
Status Date:	06/09/2005
Phase:	Not reported
Response Action Outcome:	A1
Oil Or Haz Material:	Oil

Release:

Name:	NO LOCATION AID
Address:	HARRISON BLVD
City,State,Zip:	AVON, MA 023220000
Release Tracking Number/Current Status:	4-0019006 / RAO
Primary ID:	Not reported
Official City:	AVON
Notification:	04/04/2005
Category:	TWO HR
Status Date:	06/09/2005
Phase:	Not reported
Response Action Outcome:	A1 - A permanent solution has been achieved. Contamination has been reduced to background or a threat of release has been eliminated.
Oil / Haz Material Type:	Oil

Click here to access the MA DEP site for this facility:

Actions:

Action Type:	A Notice sent to a Potentially Responsible Party (PRP)
Action Status:	A MassDEP piece of correspondence was issued (approvals, NORs, etc.
Action Date:	4/26/2005
Response Action Outcome:	A permanent solution has been achieved. Contamination has been reduced to background or a threat of release has been eliminated.

Action Type:	Release Disposition
Action Status:	Reportable Release under MGL 21E
Action Date:	4/4/2005
Response Action Outcome:	A permanent solution has been achieved. Contamination has been reduced to background or a threat of release has been eliminated.

Action Type:	A Notice sent to a Potentially Responsible Party (PRP)
Action Status:	FLDISS
Action Date:	4/4/2005
Response Action Outcome:	A permanent solution has been achieved. Contamination has been reduced to background or a threat of release has been eliminated.

NO LOCATION AID (Continued) **S106954143**

Action Type: Immediate Response Action
Action Status: Oral Approval of Plan or Action
Action Date: 4/4/2005
Response Action Outcome: A permanent solution has been achieved. Contamination has been reduced to background or a threat of release has been eliminated.

Action Type: RLFA
Action Status: FLDD1A
Action Date: 4/4/2005
Response Action Outcome: A permanent solution has been achieved. Contamination has been reduced to background or a threat of release has been eliminated.

Action Type: Response Action Outcome - RAO
Action Status: Level I - Technical Screen Audit
Action Date: 6/16/2005
Response Action Outcome: A permanent solution has been achieved. Contamination has been reduced to background or a threat of release has been eliminated.

Action Type: Response Action Outcome - RAO
Action Status: RAO Statement Received
Action Date: 6/9/2005
Response Action Outcome: A permanent solution has been achieved. Contamination has been reduced to background or a threat of release has been eliminated.

Action Type: RNF
Action Status: Reportable Release under MGL 21E
Action Date: 6/9/2005
Response Action Outcome: A permanent solution has been achieved. Contamination has been reduced to background or a threat of release has been eliminated.

Chemicals:
Chemical: HYDRAULIC FLUID
Quantity: 50 gallons
Location Type: ROADWAY
Source: VEHICLE

42
North
1/2-1
0.934 mi.
4932 ft.

ORRIN H HANSEN **MA SHWS U001006986**
600 PLEASANT ST **MA UST N/A**
STOUGHTON, MA 02072 **MA RELEASE**

Relative:
Higher

Actual:
271 ft.

SHWS:
Name: 600 PLEASANT STREET
Address: 600 PLEASANT STREET
City,State,Zip: STOUGHTON, MA 020720000
Facility ID: 4-0026578
Source Type: UNKNOWN
Release Town: STOUGHTON
Notification Date: 03/23/2017
Category: 120 DY
Associated ID: Not reported
Current Status: PSNC
Status Date: 04/27/2017
Phase: Not reported
Response Action Outcome: PN
Oil Or Haz Material: Not reported

ORRIN H HANSEN (Continued) **U001006986**

UST:

Facility:

Name:	ORRIN H HANSEN
Address:	600 PLEASANT ST
City,State,Zip:	STOUGHTON, MA 02072
Facility ID:	12652
Owner Id:	5088
Owner:	ORRIN H HANSEN
Owner Address:	600 PLEASANT ST
Owner City,St,Zip:	STOUGHTON, MA 02072
Telephone:	Not reported
Description:	Not reported
Facility address 2:	Not reported
Owner address 2:	Not reported
Latitude:	42.13639
Longitude:	-71.08706
Contact name:	Not reported
Contact address1:	Not reported
Contact address2:	Not reported
Contact city:	Not reported
Contact state:	Not reported
Contact zip:	Not reported
Contact email:	Not reported
Update:	1992-03-02 00:00:00
Update by:	Not reported
Fac status:	CLOSED

Tank ID:	1
Tank Status:	**Tank Removed**
Status Date:	03/02/1992
Date Installed:	03/27/1966
Capacity:	550.00000
Contents:	Gasoline
Tank Usage:	Not reported
Tank Leak Detection:	Not reported
Pipe Leak Detection:	Not reported
Latitude:	Not reported
Longitude:	Not reported
Tank construct:	Not reported
Pipe construct:	Not reported
Ptype:	Not reported
Number of compartment:	Not reported
Pipe install date:	Not reported
Pipe leak install date:	Not reported
Submersible sump:	N
Submersible sump install date:	Not reported
Turbine sump:	N
Turbine sump sensor:	N
Intermediate sump:	N
Intermediate sump sensor:	N
Spill bucket installed date:	Not reported
Spill bucket sensor:	N
Overfill protect install:	Not reported
Overfill protect type:	Not reported
Automatic line leak detect:	Not reported

ORRIN H HANSEN (Continued) **U001006986**

Tank corrosion type: Not reported
Leak corrosion type: Not reported

Tank ID: 2
Tank Status: Tank Removed
Status Date: 03/02/1992
Date Installed: 03/27/1966
Capacity: 1000.00000
Contents: Gasoline
Tank Usage: Not reported
Tank Leak Detection: Not reported
Pipe Leak Detection: Not reported
Latitude: Not reported
Longitude: Not reported
Tank construct: Not reported
Pipe construct: Not reported
Ptype: Not reported
Number of compartment: Not reported
Pipe install date: Not reported
Pipe leak install date: Not reported
Submersible sump: N
Submersible sump install date: Not reported
Turbine sump: N
Turbine sump sensor: N
Intermediate sump: N
Intermediate sump sensor: N
Spill bucket installed date: Not reported
Spill bucket sensor: N
Overfill protect install: Not reported
Overfill protect type: Not reported
Automatic line leak detect: Not reported
Tank corrosion type: Not reported
Leak corrosion type: Not reported

Release:
Name: 600 PLEASANT STREET
Address: 600 PLEASANT STREET
City,State,Zip: STOUGHTON, MA 020720000
Release Tracking Number/Current Status: 4-0026578 / PSNC
Primary ID: Not reported
Official City: STOUGHTON
Notification: 03/23/2017
Category: 120 DY
Status Date: 04/27/2017
Phase: Not reported
Response Action Outcome: PN - PN
Oil / Haz Material Type: Not reported

Click here to access the MA DEP site for this facility:

Actions:
Action Type: Release Disposition
Action Status: Reportable Release under MGL 21E
Action Date: 3/23/2017
Response Action Outcome: PN

ORRIN H HANSEN (Continued) **U001006986**

Action Type: RNFE
Action Status: Transmittal, Notice, or Notification Received
Action Date: 3/23/2017
Response Action Outcome: PN

Action Type: A Notice sent to a Potentially Responsible Party (PRP)
Action Status: A MassDEP piece of correspondence was issued (approvals, NORs, etc.
Action Date: 3/31/2017
Response Action Outcome: PN

Action Type: Response Action Outcome - RAO
Action Status: PSNRCD
Action Date: 4/27/2017
Response Action Outcome: PN

Action Type: RLFA
Action Status: FLDRUN
Action Date: 5/12/2017
Response Action Outcome: PN

Chemicals:
Chemical: Not reported
Quantity: Not reported
Source: UNKNOWN

---

43 **NO LOCATION AID** **MA SHWS S106344143**
West **CANTON AND SCHOOL ST** **MA RELEASE N/A**
1/2-1 **STOUGHTON, MA 02072**
0.943 mi.
4980 ft.

Relative:
Lower

Actual:
232 ft.

SHWS:
Name: NO LOCATION AID
Address: CANTON AND SCHOOL ST
City,State,Zip: STOUGHTON, MA 020720000
Facility ID: 4-0018314
Source Type: VEHICLE
Release Town: STOUGHTON
Notification Date: 03/19/2004
Category: TWO HR
Associated ID: Not reported
Current Status: RAO
Status Date: 05/24/2004
Phase: Not reported
Response Action Outcome: A1
Oil Or Haz Material: Not reported

Release:
Name: NO LOCATION AID
Address: CANTON AND SCHOOL ST
City,State,Zip: STOUGHTON, MA 020720000
Release Tracking Number/Current Status: 4-0018314 / RAO
Primary ID: Not reported
Official City: STOUGHTON
Notification: 03/19/2004
Category: TWO HR
Status Date: 05/24/2004

NO LOCATION AID (Continued) **S106344143**

Phase: Not reported
Response Action Outcome: A1 - A permanent solution has been achieved. Contamination has been reduced to background or a threat of release has been eliminated.
Oil / Haz Material Type: Not reported

Click here to access the MA DEP site for this facility:

Actions:

Action Type: RLFA
Action Status: FLDD1A
Action Date: 3/19/2004
Response Action Outcome: A permanent solution has been achieved. Contamination has been reduced to background or a threat of release has been eliminated.

Action Type: Immediate Response Action
Action Status: Oral Approval of Plan or Action
Action Date: 3/19/2004
Response Action Outcome: A permanent solution has been achieved. Contamination has been reduced to background or a threat of release has been eliminated.

Action Type: Release Disposition
Action Status: Reportable Release under MGL 21E
Action Date: 3/19/2004
Response Action Outcome: A permanent solution has been achieved. Contamination has been reduced to background or a threat of release has been eliminated.

Action Type: A Notice sent to a Potentially Responsible Party (PRP)
Action Status: FLDISS
Action Date: 3/19/2004
Response Action Outcome: A permanent solution has been achieved. Contamination has been reduced to background or a threat of release has been eliminated.

Action Type: A Notice sent to a Potentially Responsible Party (PRP)
Action Status: A MassDEP piece of correspondence was issued (approvals, NORs, etc.
Action Date: 3/23/2004
Response Action Outcome: A permanent solution has been achieved. Contamination has been reduced to background or a threat of release has been eliminated.

Action Type: RNF
Action Status: Reportable Release under MGL 21E
Action Date: 5/24/2004
Response Action Outcome: A permanent solution has been achieved. Contamination has been reduced to background or a threat of release has been eliminated.

Action Type: Response Action Outcome - RAO
Action Status: RAO Statement Received
Action Date: 5/24/2004
Response Action Outcome: A permanent solution has been achieved. Contamination has been reduced to background or a threat of release has been eliminated.

Chemicals:

Chemical: DIESEL
Quantity: 260 gallons
Location Type: RESIDNTIAL
Location Type: ROADWAY
Source: VEHICLE

44
NW
1/2-1
0.959 mi.
5063 ft.

Relative:
Lower

Actual:
240 ft.

F C PHILLIPS INC
471 WASHINGTON ST
STOUGHTON, MA 02072

Database(s): MA SHWS, MA LUST, MA RELEASE, MA ASBESTOS, MA HW GEN, MA UIC

EDR ID Number: S105200269
EPA ID Number: N/A

SHWS:

Name:	F C PHILLIPS INC
Address:	471 WASHINGTON ST
City,State,Zip:	STOUGHTON, MA 020720000
Facility ID:	4-0025184
Source Type:	UNKNOWN
Release Town:	STOUGHTON
Notification Date:	06/27/2014
Category:	120 DY
Associated ID:	Not reported
Current Status:	RAONR
Status Date:	09/25/2014
Phase:	Not reported
Response Action Outcome:	Not reported
Oil Or Haz Material:	Not reported

Name:	F C PHILLIPS INC
Address:	471 WASHINGTON ST
City,State,Zip:	STOUGHTON, MA 020720000
Facility ID:	4-0000206
Source Type:	UNKNOWN
Release Town:	STOUGHTON
Notification Date:	01/15/1987
Category:	NONE
Associated ID:	4-0000206
Current Status:	REMOPS
Status Date:	09/23/2005
Phase:	PHASE V
Response Action Outcome:	Not reported
Oil Or Haz Material:	Oil

LUST:

Facility:

Name:	F C PHILLIPS INC
Address:	471 WASHINGTON ST
City,State,Zip:	STOUGHTON, MA 020720000
Current Status:	**(Remedy Operation Status): A site where a remedial system which relies upon Active Operation and Maintenance is being operated for the purpose of achieving a Permanent Solution.**
Release Tracking Number/Current Status:	4-0000206 / REMOPS
Status Date:	09/23/2005
Source Type:	UST
Release Town:	STOUGHTON
Notification Date:	01/15/1987
Category:	NONE
Associated ID:	4-0000206
Phase:	PHASE V
Response Action Outcome:	-
Oil Or Haz Material:	Oil

Location Type:	INDUSTRIAL

F C PHILLIPS INC (Continued) **S105200269**

Source: UNKNOWN
Source: UST

Click here to access the MA DEP site for this facility:

Chemicals:
Chemical: VOCS
Quantity: Not reported

Actions:
Action Type: Release Abatement Measure
Action Status: Status or Interim Report Received
Action Date: 1/12/2001
Response Action Outcome: Not reported

Action Type: Release Disposition
Action Status: Valid Transition Site
Action Date: 1/15/1987
Response Action Outcome: Not reported

Action Type: PIP
Action Status: PIPDLY
Action Date: 1/19/2000
Response Action Outcome: Not reported

Action Type: Release Abatement Measure
Action Status: Status or Interim Report Received
Action Date: 1/20/1999
Response Action Outcome: Not reported

Action Type: Release Abatement Measure
Action Status: Completion Statement Received
Action Date: 1/29/2003
Response Action Outcome: Not reported

Action Type: TAG
Action Status: GRNTST
Action Date: 10/1/1999
Response Action Outcome: Not reported

Action Type: PIP
Action Status: PIPDLY
Action Date: 10/12/1999
Response Action Outcome: Not reported

Action Type: RLFA
Action Status: FLDRUN
Action Date: 10/16/2013
Response Action Outcome: Not reported

Action Type: Phase 2
Action Status: Scope of Work Received
Action Date: 10/27/1999
Response Action Outcome: Not reported

F C PHILLIPS INC (Continued) **S105200269**

Action Type: Immediate Response Action
Action Status: Level I - Technical Screen Audit
Action Date: 10/7/2005
Response Action Outcome: Not reported

Action Type: An activity type that is related to an Audit
Action Status: NAFNVD
Action Date: 11/12/2002
Response Action Outcome: Not reported

Action Type: Phase 4
Action Status: Level II - Audit Inspection
Action Date: 11/12/2002
Response Action Outcome: Not reported

Action Type: Phase 5
Action Status: Level II - Audit Inspection
Action Date: 11/13/2015
Response Action Outcome: Not reported

Action Type: An activity type that is related to an Audit
Action Status: NAFNVD
Action Date: 11/13/2015
Response Action Outcome: Not reported

Action Type: Release Abatement Measure
Action Status: Status or Interim Report Received
Action Date: 11/23/1994
Response Action Outcome: Not reported

Action Type: RLFA
Action Status: FLDRUN
Action Date: 11/4/2002
Response Action Outcome: Not reported

Action Type: RLFA
Action Status: FLDRUN
Action Date: 11/5/2015
Response Action Outcome: Not reported

Action Type: Phase 2
Action Status: Tier 1A or Priority Submittal Approved
Action Date: 12/10/1987
Response Action Outcome: Not reported

Action Type: PIP
Action Status: PIPDLY
Action Date: 12/10/1999
Response Action Outcome: Not reported

Action Type: PIP
Action Status: Public Comment Period Initiated on Submittal
Action Date: 12/10/1999
Response Action Outcome: Not reported

Action Type: Release Abatement Measure
Action Status: Status or Interim Report Received

F C PHILLIPS INC (Continued) **S105200269**

Action Date: 12/18/1995
Response Action Outcome: Not reported

Action Type: Release Abatement Measure
Action Status: Status or Interim Report Received
Action Date: 12/28/2001
Response Action Outcome: Not reported

Action Type: Tier Classification
Action Status: Tier 1B Classification
Action Date: 12/29/1994
Response Action Outcome: Not reported

Action Type: Tier Classification
Action Status: Transmittal, Notice, or Notification Received
Action Date: 12/29/1994
Response Action Outcome: Not reported

Action Type: Tier Classification
Action Status: Permit Effective Date
Action Date: 12/29/1994
Response Action Outcome: Not reported

Action Type: TREGS
Action Status: BWSC05
Action Date: 12/29/1994
Response Action Outcome: Not reported

Action Type: Release Abatement Measure
Action Status: Status or Interim Report Received
Action Date: 12/30/1997
Response Action Outcome: Not reported

Action Type: Tier Classification
Action Status: Permit Extension Received
Action Date: 12/31/2001
Response Action Outcome: Not reported

Action Type: PIP
Action Status: PIPMTG
Action Date: 12/9/1999
Response Action Outcome: Not reported

Action Type: PIP
Action Status: PIPDLY
Action Date: 12/9/1999
Response Action Outcome: Not reported

Action Type: PIP
Action Status: PLANDT
Action Date: 12/9/1999
Response Action Outcome: Not reported

Action Type: Phase 3
Action Status: Completion Statement Received
Action Date: 2/1/2002
Response Action Outcome: Not reported

F C PHILLIPS INC (Continued) **S105200269**

Action Type: Phase 5
Action Status: NOTROS
Action Date: 2/20/2013
Response Action Outcome: Not reported

Action Type: Immediate Response Action
Action Status: Status or Interim Report Received
Action Date: 2/22/2001
Response Action Outcome: Not reported

Action Type: Phase 5
Action Status: Remedy Operation Status Submittal Received
Action Date: 3/17/2003
Response Action Outcome: Not reported

Action Type: Immediate Response Action
Action Status: Status or Interim Report Received
Action Date: 3/17/2003
Response Action Outcome: Not reported

Action Type: Phase 4
Action Status: Completion Statement Received
Action Date: 3/17/2003
Response Action Outcome: Not reported

Action Type: Phase 5
Action Status: Inspection and Monitoring Report Received
Action Date: 3/17/2004
Response Action Outcome: Not reported

Action Type: Immediate Response Action
Action Status: Status or Interim Report Received
Action Date: 3/17/2004
Response Action Outcome: Not reported

Action Type: Phase 5
Action Status: RMRINT
Action Date: 3/17/2016
Response Action Outcome: Not reported

Action Type: Phase 5
Action Status: Status or Interim Report Received
Action Date: 3/17/2016
Response Action Outcome: Not reported

Action Type: Phase 5
Action Status: Remedy Operation Status Report Received
Action Date: 3/17/2016
Response Action Outcome: Not reported

Action Type: Immediate Response Action
Action Status: Status or Interim Report Received
Action Date: 3/17/2016
Response Action Outcome: Not reported

Action Type: Immediate Response Action
Action Status: Status or Interim Report Received

F C PHILLIPS INC (Continued) **S105200269**

Action Date: 3/19/2010
Response Action Outcome: Not reported

Action Type: Phase 5
Action Status: RMRINT
Action Date: 3/19/2010
Response Action Outcome: Not reported

Action Type: Phase 5
Action Status: Remedy Operation Status Report Received
Action Date: 3/19/2010
Response Action Outcome: Not reported

Action Type: Phase 5
Action Status: Status or Interim Report Received
Action Date: 3/19/2010
Response Action Outcome: Not reported

Action Type: Phase 5
Action Status: Remedy Operation Status Report Received
Action Date: 3/19/2012
Response Action Outcome: Not reported

Action Type: Phase 5
Action Status: RMRINT
Action Date: 3/19/2012
Response Action Outcome: Not reported

Action Type: Phase 5
Action Status: Status or Interim Report Received
Action Date: 3/19/2012
Response Action Outcome: Not reported

Action Type: Immediate Response Action
Action Status: Status or Interim Report Received
Action Date: 3/19/2012
Response Action Outcome: Not reported

Action Type: Tier Classification
Action Status: Revised Statement or Transmittal Received
Action Date: 3/2/1999
Response Action Outcome: Not reported

Action Type: Immediate Response Action
Action Status: Status or Interim Report Received
Action Date: 3/20/2002
Response Action Outcome: Not reported

Action Type: Phase 5
Action Status: RMRINT
Action Date: 3/20/2007
Response Action Outcome: Not reported

Action Type: Phase 5
Action Status: Remedy Operation Status Report Received
Action Date: 3/20/2007
Response Action Outcome: Not reported

F C PHILLIPS INC (Continued) **S105200269**

Action Type: Immediate Response Action
Action Status: Status or Interim Report Received
Action Date: 3/20/2007
Response Action Outcome: Not reported

Action Type: Immediate Response Action
Action Status: Status or Interim Report Received
Action Date: 3/20/2009
Response Action Outcome: Not reported

Action Type: Phase 5
Action Status: RMRINT
Action Date: 3/20/2009
Response Action Outcome: Not reported

Action Type: Phase 5
Action Status: Status or Interim Report Received
Action Date: 3/20/2009
Response Action Outcome: Not reported

Action Type: Phase 5
Action Status: Remedy Operation Status Report Received
Action Date: 3/20/2009
Response Action Outcome: Not reported

Action Type: Immediate Response Action
Action Status: Status or Interim Report Received
Action Date: 3/20/2013
Response Action Outcome: Not reported

Action Type: Phase 5
Action Status: RMRINT
Action Date: 3/20/2013
Response Action Outcome: Not reported

Action Type: Phase 5
Action Status: Status or Interim Report Received
Action Date: 3/20/2013
Response Action Outcome: Not reported

Action Type: Phase 5
Action Status: Remedy Operation Status Report Received
Action Date: 3/20/2013
Response Action Outcome: Not reported

Action Type: Phase 5
Action Status: Inspection and Monitoring Report Received
Action Date: 3/21/2005
Response Action Outcome: Not reported

Action Type: Immediate Response Action
Action Status: Status or Interim Report Received
Action Date: 3/21/2005
Response Action Outcome: Not reported

Action Type: Phase 5
Action Status: Remedy Operation Status Report Received

F C PHILLIPS INC (Continued) **S105200269**

Action Date: 3/22/2011
Response Action Outcome: Not reported

Action Type: Immediate Response Action
Action Status: Status or Interim Report Received
Action Date: 3/22/2011
Response Action Outcome: Not reported

Action Type: Phase 5
Action Status: Status or Interim Report Received
Action Date: 3/22/2011
Response Action Outcome: Not reported

Action Type: Phase 5
Action Status: RMRINT
Action Date: 3/22/2011
Response Action Outcome: Not reported

Action Type: Phase 5
Action Status: Inspection and Monitoring Report Received
Action Date: 3/24/2006
Response Action Outcome: Not reported

Action Type: Immediate Response Action
Action Status: Status or Interim Report Received
Action Date: 3/24/2006
Response Action Outcome: Not reported

Action Type: Phase 5
Action Status: Remedy Operation Status Report Received
Action Date: 3/24/2015
Response Action Outcome: Not reported

Action Type: Immediate Response Action
Action Status: Status or Interim Report Received
Action Date: 3/24/2015
Response Action Outcome: Not reported

Action Type: Phase 5
Action Status: RMRINT
Action Date: 3/24/2015
Response Action Outcome: Not reported

Action Type: Phase 5
Action Status: Status or Interim Report Received
Action Date: 3/24/2015
Response Action Outcome: Not reported

Action Type: Phase 5
Action Status: RMRINT
Action Date: 3/24/2017
Response Action Outcome: Not reported

Action Type: Immediate Response Action
Action Status: Status or Interim Report Received
Action Date: 3/24/2017
Response Action Outcome: Not reported

F C PHILLIPS INC (Continued) **S105200269**

Action Type: Phase 5
Action Status: Status or Interim Report Received
Action Date: 3/24/2017
Response Action Outcome: Not reported

Action Type: Phase 5
Action Status: Remedy Operation Status Report Received
Action Date: 3/24/2017
Response Action Outcome: Not reported

Action Type: PIP
Action Status: Written Plan Received
Action Date: 3/26/2002
Response Action Outcome: Not reported

Action Type: Immediate Response Action
Action Status: Status or Interim Report Received
Action Date: 3/26/2014
Response Action Outcome: Not reported

Action Type: Phase 5
Action Status: Remedy Operation Status Report Received
Action Date: 3/26/2014
Response Action Outcome: Not reported

Action Type: Phase 5
Action Status: RMRINT
Action Date: 3/26/2014
Response Action Outcome: Not reported

Action Type: Phase 5
Action Status: Status or Interim Report Received
Action Date: 3/26/2014
Response Action Outcome: Not reported

Action Type: PIP
Action Status: Written Plan Received
Action Date: 3/6/2000
Response Action Outcome: Not reported

Action Type: PIP
Action Status: PIPDLY
Action Date: 3/6/2000
Response Action Outcome: Not reported

Action Type: TREGS
Action Status: WAVREC
Action Date: 4/11/1990
Response Action Outcome: Not reported

Action Type: TREGS
Action Status: WAVDN
Action Date: 4/11/1990
Response Action Outcome: Not reported

Action Type: A Notice sent to a Potentially Responsible Party (PRP)
Action Status: A MassDEP piece of correspondence was issued (approvals, NORs, etc.

F C PHILLIPS INC (Continued) **S105200269**

Action Date: 4/16/1986
Response Action Outcome: Not reported

Action Type: Phase 5
Action Status: RMRINT
Action Date: 4/2/2008
Response Action Outcome: Not reported

Action Type: Immediate Response Action
Action Status: Status or Interim Report Received
Action Date: 4/2/2008
Response Action Outcome: Not reported

Action Type: Phase 5
Action Status: Status or Interim Report Received
Action Date: 4/2/2008
Response Action Outcome: Not reported

Action Type: Phase 5
Action Status: Remedy Operation Status Report Received
Action Date: 4/2/2008
Response Action Outcome: Not reported

Action Type: RLFA
Action Status: FLDRUN
Action Date: 4/5/2002
Response Action Outcome: Not reported

Action Type: RLFA
Action Status: FLDRUN
Action Date: 5/25/2010
Response Action Outcome: Not reported

Action Type: Release Abatement Measure
Action Status: Status or Interim Report Received
Action Date: 6/16/1997
Response Action Outcome: Not reported

Action Type: Release Abatement Measure
Action Status: Status or Interim Report Received
Action Date: 6/17/1996
Response Action Outcome: Not reported

Action Type: Phase 5
Action Status: Level II - Audit Inspection
Action Date: 6/17/2010
Response Action Outcome: Not reported

Action Type: An activity type that is related to an Audit
Action Status: NAFNVD
Action Date: 6/17/2010
Response Action Outcome: Not reported

Action Type: Release Abatement Measure
Action Status: Status or Interim Report Received
Action Date: 6/18/2002
Response Action Outcome: Not reported

F C PHILLIPS INC (Continued) **S105200269**

Action Type: Tier Classification
Action Status: Permit Extension Received
Action Date: 6/20/2000
Response Action Outcome: Not reported

Action Type: Release Abatement Measure
Action Status: Status or Interim Report Received
Action Date: 6/22/2000
Response Action Outcome: Not reported

Action Type: Release Abatement Measure
Action Status: Status or Interim Report Received
Action Date: 6/28/1999
Response Action Outcome: Not reported

Action Type: Release Abatement Measure
Action Status: Status or Interim Report Received
Action Date: 6/28/2001
Response Action Outcome: Not reported

Action Type: TAG
Action Status: GRNTEN
Action Date: 6/30/2000
Response Action Outcome: Not reported

Action Type: TAG
Action Status: GRNTEN
Action Date: 6/30/2001
Response Action Outcome: Not reported

Action Type: TAG
Action Status: GRNTST
Action Date: 7/1/2000
Response Action Outcome: Not reported

Action Type: Release Abatement Measure
Action Status: Status or Interim Report Received
Action Date: 7/15/1998
Response Action Outcome: Not reported

Action Type: Release Abatement Measure
Action Status: Written Approval of Plan
Action Date: 7/22/1994
Response Action Outcome: Not reported

Action Type: Phase 2
Action Status: Tier 1A or Priority Submittal Approved
Action Date: 7/9/1991
Response Action Outcome: Not reported

Action Type: Phase 2
Action Status: Completion Statement Received
Action Date: 8/15/2001
Response Action Outcome: Not reported

Action Type: Phase 4
Action Status: Written Plan Received

F C PHILLIPS INC (Continued) **S105200269**

Action Date: 8/16/2002
Response Action Outcome: Not reported

Action Type: Compliance and Enforcement Action
Action Status: NORA
Action Date: 8/28/1998
Response Action Outcome: Not reported

Action Type: Immediate Response Action
Action Status: Status or Interim Report Received
Action Date: 9/17/2004
Response Action Outcome: Not reported

Action Type: Phase 5
Action Status: Inspection and Monitoring Report Received
Action Date: 9/17/2004
Response Action Outcome: Not reported

Action Type: Immediate Response Action
Action Status: Status or Interim Report Received
Action Date: 9/18/2006
Response Action Outcome: Not reported

Action Type: Phase 5
Action Status: RMRINI
Action Date: 9/18/2006
Response Action Outcome: Not reported

Action Type: Phase 5
Action Status: Remedy Operation Status Report Received
Action Date: 9/18/2006
Response Action Outcome: Not reported

Action Type: Phase 5
Action Status: Inspection and Monitoring Report Received
Action Date: 9/19/2003
Response Action Outcome: Not reported

Action Type: Immediate Response Action
Action Status: Status or Interim Report Received
Action Date: 9/19/2003
Response Action Outcome: Not reported

Action Type: Phase 5
Action Status: Status or Interim Report Received
Action Date: 9/19/2011
Response Action Outcome: Not reported

Action Type: Phase 5
Action Status: Remedy Operation Status Report Received
Action Date: 9/19/2011
Response Action Outcome: Not reported

Action Type: Immediate Response Action
Action Status: Status or Interim Report Received
Action Date: 9/19/2011
Response Action Outcome: Not reported

F C PHILLIPS INC (Continued) **S105200269**

Action Type: Phase 5
Action Status: RMRINT
Action Date: 9/19/2011
Response Action Outcome: Not reported

Action Type: Phase 5
Action Status: RMRINT
Action Date: 9/19/2012
Response Action Outcome: Not reported

Action Type: Immediate Response Action
Action Status: Status or Interim Report Received
Action Date: 9/19/2012
Response Action Outcome: Not reported

Action Type: Phase 5
Action Status: Remedy Operation Status Report Received
Action Date: 9/19/2012
Response Action Outcome: Not reported

Action Type: Phase 5
Action Status: Status or Interim Report Received
Action Date: 9/19/2012
Response Action Outcome: Not reported

Action Type: Immediate Response Action
Action Status: Status or Interim Report Received
Action Date: 9/19/2016
Response Action Outcome: Not reported

Action Type: Phase 5
Action Status: RMRINT
Action Date: 9/19/2016
Response Action Outcome: Not reported

Action Type: Phase 5
Action Status: Remedy Operation Status Report Received
Action Date: 9/19/2016
Response Action Outcome: Not reported

Action Type: Phase 5
Action Status: Status or Interim Report Received
Action Date: 9/19/2016
Response Action Outcome: Not reported

Action Type: Immediate Response Action
Action Status: Status or Interim Report Received
Action Date: 9/20/2007
Response Action Outcome: Not reported

Action Type: Phase 5
Action Status: RMRINT
Action Date: 9/20/2007
Response Action Outcome: Not reported

Action Type: Phase 5
Action Status: Remedy Operation Status Report Received

F C PHILLIPS INC (Continued) **S105200269**

Action Date: 9/20/2007
Response Action Outcome: Not reported

Action Type: Phase 5
Action Status: Remedy Operation Status Report Received
Action Date: 9/21/2009
Response Action Outcome: Not reported

Action Type: Phase 5
Action Status: RMRINT
Action Date: 9/21/2009
Response Action Outcome: Not reported

Action Type: Phase 5
Action Status: Status or Interim Report Received
Action Date: 9/21/2009
Response Action Outcome: Not reported

Action Type: Immediate Response Action
Action Status: Status or Interim Report Received
Action Date: 9/21/2009
Response Action Outcome: Not reported

Action Type: PIP
Action Status: Public Involvement Petition Received
Action Date: 9/22/1999
Response Action Outcome: Not reported

Action Type: PIP
Action Status: PIPDLY
Action Date: 9/22/1999
Response Action Outcome: Not reported

Action Type: Phase 5
Action Status: Remedy Operation Status Report Received
Action Date: 9/22/2010
Response Action Outcome: Not reported

Action Type: Phase 5
Action Status: Status or Interim Report Received
Action Date: 9/22/2010
Response Action Outcome: Not reported

Action Type: Phase 5
Action Status: RMRINT
Action Date: 9/22/2010
Response Action Outcome: Not reported

Action Type: Immediate Response Action
Action Status: Status or Interim Report Received
Action Date: 9/22/2010
Response Action Outcome: Not reported

Action Type: Phase 5
Action Status: RMRINT
Action Date: 9/22/2015
Response Action Outcome: Not reported

F C PHILLIPS INC (Continued) **S105200269**

Action Type: Immediate Response Action
Action Status: Status or Interim Report Received
Action Date: 9/22/2015
Response Action Outcome: Not reported

Action Type: Phase 5
Action Status: Remedy Operation Status Report Received
Action Date: 9/22/2015
Response Action Outcome: Not reported

Action Type: Phase 5
Action Status: Status or Interim Report Received
Action Date: 9/22/2015
Response Action Outcome: Not reported

Action Type: Immediate Response Action
Action Status: Status or Interim Report Received
Action Date: 9/23/2005
Response Action Outcome: Not reported

Action Type: Phase 5
Action Status: Remedy Operation Status Submittal Received
Action Date: 9/23/2005
Response Action Outcome: Not reported

Action Type: Phase 5
Action Status: Remedy Operation Status Report Received
Action Date: 9/23/2008
Response Action Outcome: Not reported

Action Type: Immediate Response Action
Action Status: Status or Interim Report Received
Action Date: 9/23/2008
Response Action Outcome: Not reported

Action Type: Phase 5
Action Status: Status or Interim Report Received
Action Date: 9/23/2008
Response Action Outcome: Not reported

Action Type: Phase 5
Action Status: RMRINT
Action Date: 9/23/2008
Response Action Outcome: Not reported

Action Type: Phase 5
Action Status: Status or Interim Report Received
Action Date: 9/24/2013
Response Action Outcome: Not reported

Action Type: Phase 5
Action Status: Remedy Operation Status Report Received
Action Date: 9/24/2013
Response Action Outcome: Not reported

Action Type: Immediate Response Action
Action Status: Status or Interim Report Received

F C PHILLIPS INC (Continued) **S105200269**

Action Date: 9/24/2013
Response Action Outcome: Not reported

Action Type: Immediate Response Action
Action Status: Status or Interim Report Received
Action Date: 9/25/2002
Response Action Outcome: Not reported

Action Type: Tier Classification
Action Status: RTN Linked to TCLASS Via Tier Classification Submittal
Action Date: 9/25/2014
Response Action Outcome: Not reported

Action Type: Phase 5
Action Status: Remedy Operation Status Report Received
Action Date: 9/25/2014
Response Action Outcome: Not reported

Action Type: Immediate Response Action
Action Status: Status or Interim Report Received
Action Date: 9/25/2014
Response Action Outcome: Not reported

Action Type: Phase 5
Action Status: RMRINT
Action Date: 9/25/2014
Response Action Outcome: Not reported

Action Type: Phase 5
Action Status: Status or Interim Report Received
Action Date: 9/25/2014
Response Action Outcome: Not reported

Action Type: Phase 5
Action Status: RMRINT
Action Date: 9/27/2017
Response Action Outcome: Not reported

Action Type: Phase 5
Action Status: Remedy Operation Status Report Received
Action Date: 9/27/2017
Response Action Outcome: Not reported

Action Type: Phase 5
Action Status: Status or Interim Report Received
Action Date: 9/27/2017
Response Action Outcome: Not reported

Action Type: Immediate Response Action
Action Status: Status or Interim Report Received
Action Date: 9/27/2017
Response Action Outcome: Not reported

Action Type: Immediate Response Action
Action Status: Level I - Technical Screen Audit
Action Date: 9/28/2006
Response Action Outcome: Not reported

F C PHILLIPS INC (Continued) **S105200269**

Action Type: BWS20
Action Status: APPROV
Action Date: Not reported
Response Action Outcome: Not reported

Release:
Name: F C PHILLIPS INC
Address: 471 WASHINGTON ST
City,State,Zip: STOUGHTON, MA 020720000
Release Tracking Number/Current Status: 4-0000206 / REMOPS
Primary ID: 4-0000206
Official City: STOUGHTON
Notification: 01/15/1987
Category: NONE
Status Date: 09/23/2005
Phase: PHASE V
Response Action Outcome: -
Oil / Haz Material Type: Oil

Click here to access the MA DEP site for this facility:

Actions:
Action Type: Release Abatement Measure
Action Status: Status or Interim Report Received
Action Date: 1/12/2001
Response Action Outcome: Not reported

Action Type: Release Disposition
Action Status: Valid Transition Site
Action Date: 1/15/1987
Response Action Outcome: Not reported

Action Type: PIP
Action Status: PIPDLY
Action Date: 1/19/2000
Response Action Outcome: Not reported

Action Type: Release Abatement Measure
Action Status: Status or Interim Report Received
Action Date: 1/20/1999
Response Action Outcome: Not reported

Action Type: Release Abatement Measure
Action Status: Completion Statement Received
Action Date: 1/29/2003
Response Action Outcome: Not reported

Action Type: TAG
Action Status: GRNTST
Action Date: 10/1/1999
Response Action Outcome: Not reported

Action Type: PIP
Action Status: PIPDLY
Action Date: 10/12/1999

F C PHILLIPS INC (Continued) **S105200269**

Response Action Outcome: Not reported

Action Type: RLFA
Action Status: FLDRUN
Action Date: 10/16/2013
Response Action Outcome: Not reported

Action Type: Phase 2
Action Status: Scope of Work Received
Action Date: 10/27/1999
Response Action Outcome: Not reported

Action Type: Immediate Response Action
Action Status: Level I - Technical Screen Audit
Action Date: 10/7/2005
Response Action Outcome: Not reported

Action Type: An activity type that is related to an Audit
Action Status: NAFNVD
Action Date: 11/12/2002
Response Action Outcome: Not reported

Action Type: Phase 4
Action Status: Level II - Audit Inspection
Action Date: 11/12/2002
Response Action Outcome: Not reported

Action Type: Phase 5
Action Status: Level II - Audit Inspection
Action Date: 11/13/2015
Response Action Outcome: Not reported

Action Type: An activity type that is related to an Audit
Action Status: NAFNVD
Action Date: 11/13/2015
Response Action Outcome: Not reported

Action Type: Release Abatement Measure
Action Status: Status or Interim Report Received
Action Date: 11/23/1994
Response Action Outcome: Not reported

Action Type: RLFA
Action Status: FLDRUN
Action Date: 11/4/2002
Response Action Outcome: Not reported

Action Type: RLFA
Action Status: FLDRUN
Action Date: 11/5/2015
Response Action Outcome: Not reported

Action Type: Phase 2
Action Status: Tier 1A or Priority Submittal Approved
Action Date: 12/10/1987
Response Action Outcome: Not reported

F C PHILLIPS INC (Continued) **S105200269**

Action Type: PIP
Action Status: PIPDLY
Action Date: 12/10/1999
Response Action Outcome: Not reported

Action Type: PIP
Action Status: Public Comment Period Initiated on Submittal
Action Date: 12/10/1999
Response Action Outcome: Not reported

Action Type: Release Abatement Measure
Action Status: Status or Interim Report Received
Action Date: 12/18/1995
Response Action Outcome: Not reported

Action Type: Release Abatement Measure
Action Status: Status or Interim Report Received
Action Date: 12/28/2001
Response Action Outcome: Not reported

Action Type: Tier Classification
Action Status: Tier 1B Classification
Action Date: 12/29/1994
Response Action Outcome: Not reported

Action Type: Tier Classification
Action Status: Transmittal, Notice, or Notification Received
Action Date: 12/29/1994
Response Action Outcome: Not reported

Action Type: Tier Classification
Action Status: Permit Effective Date
Action Date: 12/29/1994
Response Action Outcome: Not reported

Action Type: TREGS
Action Status: BWSC05
Action Date: 12/29/1994
Response Action Outcome: Not reported

Action Type: Release Abatement Measure
Action Status: Status or Interim Report Received
Action Date: 12/30/1997
Response Action Outcome: Not reported

Action Type: Tier Classification
Action Status: Permit Extension Received
Action Date: 12/31/2001
Response Action Outcome: Not reported

Action Type: PIP
Action Status: PIPMTG
Action Date: 12/9/1999
Response Action Outcome: Not reported

Action Type: PIP
Action Status: PIPDLY

F C PHILLIPS INC (Continued) **S105200269**

Action Date: 12/9/1999
Response Action Outcome: Not reported

Action Type: PIP
Action Status: PLANDT
Action Date: 12/9/1999
Response Action Outcome: Not reported

Action Type: Phase 3
Action Status: Completion Statement Received
Action Date: 2/1/2002
Response Action Outcome: Not reported

Action Type: Phase 5
Action Status: NOTROS
Action Date: 2/20/2013
Response Action Outcome: Not reported

Action Type: Immediate Response Action
Action Status: Status or Interim Report Received
Action Date: 2/22/2001
Response Action Outcome: Not reported

Action Type: Phase 5
Action Status: Remedy Operation Status Submittal Received
Action Date: 3/17/2003
Response Action Outcome: Not reported

Action Type: Immediate Response Action
Action Status: Status or Interim Report Received
Action Date: 3/17/2003
Response Action Outcome: Not reported

Action Type: Phase 4
Action Status: Completion Statement Received
Action Date: 3/17/2003
Response Action Outcome: Not reported

Action Type: Phase 5
Action Status: Inspection and Monitoring Report Received
Action Date: 3/17/2004
Response Action Outcome: Not reported

Action Type: Immediate Response Action
Action Status: Status or Interim Report Received
Action Date: 3/17/2004
Response Action Outcome: Not reported

Action Type: Phase 5
Action Status: RMRINT
Action Date: 3/17/2016
Response Action Outcome: Not reported

Action Type: Phase 5
Action Status: Status or Interim Report Received
Action Date: 3/17/2016
Response Action Outcome: Not reported

F C PHILLIPS INC (Continued) **S105200269**

Action Type: Phase 5
Action Status: Remedy Operation Status Report Received
Action Date: 3/17/2016
Response Action Outcome: Not reported

Action Type: Immediate Response Action
Action Status: Status or Interim Report Received
Action Date: 3/17/2016
Response Action Outcome: Not reported

Action Type: Immediate Response Action
Action Status: Status or Interim Report Received
Action Date: 3/19/2010
Response Action Outcome: Not reported

Action Type: Phase 5
Action Status: RMRINT
Action Date: 3/19/2010
Response Action Outcome: Not reported

Action Type: Phase 5
Action Status: Remedy Operation Status Report Received
Action Date: 3/19/2010
Response Action Outcome: Not reported

Action Type: Phase 5
Action Status: Status or Interim Report Received
Action Date: 3/19/2010
Response Action Outcome: Not reported

Action Type: Phase 5
Action Status: Remedy Operation Status Report Received
Action Date: 3/19/2012
Response Action Outcome: Not reported

Action Type: Phase 5
Action Status: RMRINT
Action Date: 3/19/2012
Response Action Outcome: Not reported

Action Type: Phase 5
Action Status: Status or Interim Report Received
Action Date: 3/19/2012
Response Action Outcome: Not reported

Action Type: Immediate Response Action
Action Status: Status or Interim Report Received
Action Date: 3/19/2012
Response Action Outcome: Not reported

Action Type: Tier Classification
Action Status: Revised Statement or Transmittal Received
Action Date: 3/2/1999
Response Action Outcome: Not reported

Action Type: Immediate Response Action
Action Status: Status or Interim Report Received

F C PHILLIPS INC (Continued) **S105200269**

Action Date: 3/20/2002
Response Action Outcome: Not reported

Action Type: Phase 5
Action Status: RMRINT
Action Date: 3/20/2007
Response Action Outcome: Not reported

Action Type: Phase 5
Action Status: Remedy Operation Status Report Received
Action Date: 3/20/2007
Response Action Outcome: Not reported

Action Type: Immediate Response Action
Action Status: Status or Interim Report Received
Action Date: 3/20/2007
Response Action Outcome: Not reported

Action Type: Immediate Response Action
Action Status: Status or Interim Report Received
Action Date: 3/20/2009
Response Action Outcome: Not reported

Action Type: Phase 5
Action Status: RMRINT
Action Date: 3/20/2009
Response Action Outcome: Not reported

Action Type: Phase 5
Action Status: Status or Interim Report Received
Action Date: 3/20/2009
Response Action Outcome: Not reported

Action Type: Phase 5
Action Status: Remedy Operation Status Report Received
Action Date: 3/20/2009
Response Action Outcome: Not reported

Action Type: Immediate Response Action
Action Status: Status or Interim Report Received
Action Date: 3/20/2013
Response Action Outcome: Not reported

Action Type: Phase 5
Action Status: RMRINT
Action Date: 3/20/2013
Response Action Outcome: Not reported

Action Type: Phase 5
Action Status: Status or Interim Report Received
Action Date: 3/20/2013
Response Action Outcome: Not reported

Action Type: Phase 5
Action Status: Remedy Operation Status Report Received
Action Date: 3/20/2013
Response Action Outcome: Not reported

F C PHILLIPS INC (Continued) **S105200269**

Action Type: Phase 5
Action Status: Inspection and Monitoring Report Received
Action Date: 3/21/2005
Response Action Outcome: Not reported

Action Type: Immediate Response Action
Action Status: Status or Interim Report Received
Action Date: 3/21/2005
Response Action Outcome: Not reported

Action Type: Phase 5
Action Status: Remedy Operation Status Report Received
Action Date: 3/22/2011
Response Action Outcome: Not reported

Action Type: Immediate Response Action
Action Status: Status or Interim Report Received
Action Date: 3/22/2011
Response Action Outcome: Not reported

Action Type: Phase 5
Action Status: Status or Interim Report Received
Action Date: 3/22/2011
Response Action Outcome: Not reported

Action Type: Phase 5
Action Status: RMRINT
Action Date: 3/22/2011
Response Action Outcome: Not reported

Action Type: Phase 5
Action Status: Inspection and Monitoring Report Received
Action Date: 3/24/2006
Response Action Outcome: Not reported

Action Type: Immediate Response Action
Action Status: Status or Interim Report Received
Action Date: 3/24/2006
Response Action Outcome: Not reported

Action Type: Phase 5
Action Status: Remedy Operation Status Report Received
Action Date: 3/24/2015
Response Action Outcome: Not reported

Action Type: Immediate Response Action
Action Status: Status or Interim Report Received
Action Date: 3/24/2015
Response Action Outcome: Not reported

Action Type: Phase 5
Action Status: RMRINT
Action Date: 3/24/2015
Response Action Outcome: Not reported

Action Type: Phase 5
Action Status: Status or Interim Report Received

F C PHILLIPS INC (Continued) **S105200269**

Action Date: 3/24/2015
Response Action Outcome: Not reported

Action Type: Phase 5
Action Status: RMRINT
Action Date: 3/24/2017
Response Action Outcome: Not reported

Action Type: Immediate Response Action
Action Status: Status or Interim Report Received
Action Date: 3/24/2017
Response Action Outcome: Not reported

Action Type: Phase 5
Action Status: Status or Interim Report Received
Action Date: 3/24/2017
Response Action Outcome: Not reported

Action Type: Phase 5
Action Status: Remedy Operation Status Report Received
Action Date: 3/24/2017
Response Action Outcome: Not reported

Action Type: PIP
Action Status: Written Plan Received
Action Date: 3/26/2002
Response Action Outcome: Not reported

Action Type: Immediate Response Action
Action Status: Status or Interim Report Received
Action Date: 3/26/2014
Response Action Outcome: Not reported

Action Type: Phase 5
Action Status: Remedy Operation Status Report Received
Action Date: 3/26/2014
Response Action Outcome: Not reported

Action Type: Phase 5
Action Status: RMRINT
Action Date: 3/26/2014
Response Action Outcome: Not reported

Action Type: Phase 5
Action Status: Status or Interim Report Received
Action Date: 3/26/2014
Response Action Outcome: Not reported

Action Type: PIP
Action Status: Written Plan Received
Action Date: 3/6/2000
Response Action Outcome: Not reported

Action Type: PIP
Action Status: PIPDLY
Action Date: 3/6/2000
Response Action Outcome: Not reported

F C PHILLIPS INC (Continued) **S105200269**

Action Type: TREGS
Action Status: WAVREC
Action Date: 4/11/1990
Response Action Outcome: Not reported

Action Type: TREGS
Action Status: WAVDN
Action Date: 4/11/1990
Response Action Outcome: Not reported

Action Type: A Notice sent to a Potentially Responsible Party (PRP)
Action Status: A MassDEP piece of correspondence was issued (approvals, NORs, etc.
Action Date: 4/16/1986
Response Action Outcome: Not reported

Action Type: Phase 5
Action Status: RMRINT
Action Date: 4/2/2008
Response Action Outcome: Not reported

Action Type: Immediate Response Action
Action Status: Status or Interim Report Received
Action Date: 4/2/2008
Response Action Outcome: Not reported

Action Type: Phase 5
Action Status: Status or Interim Report Received
Action Date: 4/2/2008
Response Action Outcome: Not reported

Action Type: Phase 5
Action Status: Remedy Operation Status Report Received
Action Date: 4/2/2008
Response Action Outcome: Not reported

Action Type: RLFA
Action Status: FLDRUN
Action Date: 4/5/2002
Response Action Outcome: Not reported

Action Type: RLFA
Action Status: FLDRUN
Action Date: 5/25/2010
Response Action Outcome: Not reported

Action Type: Release Abatement Measure
Action Status: Status or Interim Report Received
Action Date: 6/16/1997
Response Action Outcome: Not reported

Action Type: Release Abatement Measure
Action Status: Status or Interim Report Received
Action Date: 6/17/1996
Response Action Outcome: Not reported

Action Type: Phase 5
Action Status: Level II - Audit Inspection

F C PHILLIPS INC (Continued) **S105200269**

Action Date: 6/17/2010
Response Action Outcome: Not reported

Action Type: An activity type that is related to an Audit
Action Status: NAFNVD
Action Date: 6/17/2010
Response Action Outcome: Not reported

Action Type: Release Abatement Measure
Action Status: Status or Interim Report Received
Action Date: 6/18/2002
Response Action Outcome: Not reported

Action Type: Tier Classification
Action Status: Permit Extension Received
Action Date: 6/20/2000
Response Action Outcome: Not reported

Action Type: Release Abatement Measure
Action Status: Status or Interim Report Received
Action Date: 6/22/2000
Response Action Outcome: Not reported

Action Type: Release Abatement Measure
Action Status: Status or Interim Report Received
Action Date: 6/28/1999
Response Action Outcome: Not reported

Action Type: Release Abatement Measure
Action Status: Status or Interim Report Received
Action Date: 6/28/2001
Response Action Outcome: Not reported

Action Type: TAG
Action Status: GRNTEN
Action Date: 6/30/2000
Response Action Outcome: Not reported

Action Type: TAG
Action Status: GRNTEN
Action Date: 6/30/2001
Response Action Outcome: Not reported

Action Type: TAG
Action Status: GRNTST
Action Date: 7/1/2000
Response Action Outcome: Not reported

Action Type: Release Abatement Measure
Action Status: Status or Interim Report Received
Action Date: 7/15/1998
Response Action Outcome: Not reported

Action Type: Release Abatement Measure
Action Status: Written Approval of Plan
Action Date: 7/22/1994
Response Action Outcome: Not reported

F C PHILLIPS INC (Continued) **S105200269**

Action Type: Phase 2
Action Status: Tier 1A or Priority Submittal Approved
Action Date: 7/9/1991
Response Action Outcome: Not reported

Action Type: Phase 2
Action Status: Completion Statement Received
Action Date: 8/15/2001
Response Action Outcome: Not reported

Action Type: Phase 4
Action Status: Written Plan Received
Action Date: 8/16/2002
Response Action Outcome: Not reported

Action Type: Compliance and Enforcement Action
Action Status: NORA
Action Date: 8/28/1998
Response Action Outcome: Not reported

Action Type: Immediate Response Action
Action Status: Status or Interim Report Received
Action Date: 9/17/2004
Response Action Outcome: Not reported

Action Type: Phase 5
Action Status: Inspection and Monitoring Report Received
Action Date: 9/17/2004
Response Action Outcome: Not reported

Action Type: Immediate Response Action
Action Status: Status or Interim Report Received
Action Date: 9/18/2006
Response Action Outcome: Not reported

Action Type: Phase 5
Action Status: RMRINI
Action Date: 9/18/2006
Response Action Outcome: Not reported

Action Type: Phase 5
Action Status: Remedy Operation Status Report Received
Action Date: 9/18/2006
Response Action Outcome: Not reported

Action Type: Phase 5
Action Status: Inspection and Monitoring Report Received
Action Date: 9/19/2003
Response Action Outcome: Not reported

Action Type: Immediate Response Action
Action Status: Status or Interim Report Received
Action Date: 9/19/2003
Response Action Outcome: Not reported

Action Type: Phase 5
Action Status: Status or Interim Report Received

F C PHILLIPS INC (Continued) **S105200269**

Action Date: 9/19/2011
Response Action Outcome: Not reported

Action Type: Phase 5
Action Status: Remedy Operation Status Report Received
Action Date: 9/19/2011
Response Action Outcome: Not reported

Action Type: Immediate Response Action
Action Status: Status or Interim Report Received
Action Date: 9/19/2011
Response Action Outcome: Not reported

Action Type: Phase 5
Action Status: RMRINT
Action Date: 9/19/2011
Response Action Outcome: Not reported

Action Type: Phase 5
Action Status: RMRINT
Action Date: 9/19/2012
Response Action Outcome: Not reported

Action Type: Immediate Response Action
Action Status: Status or Interim Report Received
Action Date: 9/19/2012
Response Action Outcome: Not reported

Action Type: Phase 5
Action Status: Remedy Operation Status Report Received
Action Date: 9/19/2012
Response Action Outcome: Not reported

Action Type: Phase 5
Action Status: Status or Interim Report Received
Action Date: 9/19/2012
Response Action Outcome: Not reported

Action Type: Immediate Response Action
Action Status: Status or Interim Report Received
Action Date: 9/19/2016
Response Action Outcome: Not reported

Action Type: Phase 5
Action Status: RMRINT
Action Date: 9/19/2016
Response Action Outcome: Not reported

Action Type: Phase 5
Action Status: Remedy Operation Status Report Received
Action Date: 9/19/2016
Response Action Outcome: Not reported

Action Type: Phase 5
Action Status: Status or Interim Report Received
Action Date: 9/19/2016
Response Action Outcome: Not reported

F C PHILLIPS INC (Continued) **S105200269**

Action Type: Immediate Response Action
Action Status: Status or Interim Report Received
Action Date: 9/20/2007
Response Action Outcome: Not reported

Action Type: Phase 5
Action Status: RMRINT
Action Date: 9/20/2007
Response Action Outcome: Not reported

Action Type: Phase 5
Action Status: Remedy Operation Status Report Received
Action Date: 9/20/2007
Response Action Outcome: Not reported

Action Type: Phase 5
Action Status: Remedy Operation Status Report Received
Action Date: 9/21/2009
Response Action Outcome: Not reported

Action Type: Phase 5
Action Status: RMRINT
Action Date: 9/21/2009
Response Action Outcome: Not reported

Action Type: Phase 5
Action Status: Status or Interim Report Received
Action Date: 9/21/2009
Response Action Outcome: Not reported

Action Type: Immediate Response Action
Action Status: Status or Interim Report Received
Action Date: 9/21/2009
Response Action Outcome: Not reported

Action Type: PIP
Action Status: Public Involvement Petition Received
Action Date: 9/22/1999
Response Action Outcome: Not reported

Action Type: PIP
Action Status: PIPDLY
Action Date: 9/22/1999
Response Action Outcome: Not reported

Action Type: Phase 5
Action Status: Remedy Operation Status Report Received
Action Date: 9/22/2010
Response Action Outcome: Not reported

Action Type: Phase 5
Action Status: Status or Interim Report Received
Action Date: 9/22/2010
Response Action Outcome: Not reported

Action Type: Phase 5
Action Status: RMRINT

F C PHILLIPS INC (Continued) **S105200269**

Action Date: 9/22/2010
Response Action Outcome: Not reported

Action Type: Immediate Response Action
Action Status: Status or Interim Report Received
Action Date: 9/22/2010
Response Action Outcome: Not reported

Action Type: Phase 5
Action Status: RMRINT
Action Date: 9/22/2015
Response Action Outcome: Not reported

Action Type: Immediate Response Action
Action Status: Status or Interim Report Received
Action Date: 9/22/2015
Response Action Outcome: Not reported

Action Type: Phase 5
Action Status: Remedy Operation Status Report Received
Action Date: 9/22/2015
Response Action Outcome: Not reported

Action Type: Phase 5
Action Status: Status or Interim Report Received
Action Date: 9/22/2015
Response Action Outcome: Not reported

Action Type: Immediate Response Action
Action Status: Status or Interim Report Received
Action Date: 9/23/2005
Response Action Outcome: Not reported

Action Type: Phase 5
Action Status: Remedy Operation Status Submittal Received
Action Date: 9/23/2005
Response Action Outcome: Not reported

Action Type: Phase 5
Action Status: Remedy Operation Status Report Received
Action Date: 9/23/2008
Response Action Outcome: Not reported

Action Type: Immediate Response Action
Action Status: Status or Interim Report Received
Action Date: 9/23/2008
Response Action Outcome: Not reported

Action Type: Phase 5
Action Status: Status or Interim Report Received
Action Date: 9/23/2008
Response Action Outcome: Not reported

Action Type: Phase 5
Action Status: RMRINT
Action Date: 9/23/2008
Response Action Outcome: Not reported

F C PHILLIPS INC (Continued) **S105200269**

Action Type: Phase 5
Action Status: Status or Interim Report Received
Action Date: 9/24/2013
Response Action Outcome: Not reported

Action Type: Phase 5
Action Status: Remedy Operation Status Report Received
Action Date: 9/24/2013
Response Action Outcome: Not reported

Action Type: Immediate Response Action
Action Status: Status or Interim Report Received
Action Date: 9/24/2013
Response Action Outcome: Not reported

Action Type: Immediate Response Action
Action Status: Status or Interim Report Received
Action Date: 9/25/2002
Response Action Outcome: Not reported

Action Type: Tier Classification
Action Status: RTN Linked to TCLASS Via Tier Classification Submittal
Action Date: 9/25/2014
Response Action Outcome: Not reported

Action Type: Phase 5
Action Status: Remedy Operation Status Report Received
Action Date: 9/25/2014
Response Action Outcome: Not reported

Action Type: Immediate Response Action
Action Status: Status or Interim Report Received
Action Date: 9/25/2014
Response Action Outcome: Not reported

Action Type: Phase 5
Action Status: RMRINT
Action Date: 9/25/2014
Response Action Outcome: Not reported

Action Type: Phase 5
Action Status: Status or Interim Report Received
Action Date: 9/25/2014
Response Action Outcome: Not reported

Action Type: Phase 5
Action Status: RMRINT
Action Date: 9/27/2017
Response Action Outcome: Not reported

Action Type: Phase 5
Action Status: Remedy Operation Status Report Received
Action Date: 9/27/2017
Response Action Outcome: Not reported

Action Type: Phase 5
Action Status: Status or Interim Report Received

F C PHILLIPS INC (Continued) **S105200269**

Action Date: 9/27/2017
Response Action Outcome: Not reported

Action Type: Immediate Response Action
Action Status: Status or Interim Report Received
Action Date: 9/27/2017
Response Action Outcome: Not reported

Action Type: Immediate Response Action
Action Status: Level I - Technical Screen Audit
Action Date: 9/28/2006
Response Action Outcome: Not reported

Action Type: BWS20
Action Status: APPROV
Action Date: Not reported
Response Action Outcome: Not reported

Chemicals:
Chemical: VOCS
Quantity: Not reported
Location Type: INDUSTRIAL
Source: UNKNOWN
Source: UST

Name: F C PHILLIPS INC
Address: 471 WASHINGTON ST
City,State,Zip: STOUGHTON, MA 020720000
Release Tracking Number/Current Status: 4-0025184 / RAONR
Primary ID: Not reported
Official City: STOUGHTON
Notification: 06/27/2014
Category: 120 DY
Status Date: 09/25/2014
Phase: Not reported
Response Action Outcome: -
Oil / Haz Material Type: Not reported

Click here to access the MA DEP site for this facility:

Actions:
Action Type: A Notice sent to a Potentially Responsible Party (PRP)
Action Status: A MassDEP piece of correspondence was issued (approvals, NORs, etc.
Action Date: 10/27/2014
Response Action Outcome: Not reported

Action Type: Tier Classification
Action Status: Permit Effective Date
Action Date: 12/29/1994
Response Action Outcome: Not reported

Action Type: Tier Classification
Action Status: Transmittal, Notice, or Notification Received
Action Date: 12/29/1994
Response Action Outcome: Not reported

F C PHILLIPS INC (Continued) **S105200269**

Action Type: Tier Classification
Action Status: Tier 1B Classification
Action Date: 12/29/1994
Response Action Outcome: Not reported

Action Type: Tier Classification
Action Status: Permit Extension Received
Action Date: 12/31/2001
Response Action Outcome: Not reported

Action Type: Tier Classification
Action Status: Revised Statement or Transmittal Received
Action Date: 3/2/1999
Response Action Outcome: Not reported

Action Type: Tier Classification
Action Status: Permit Extension Received
Action Date: 6/20/2000
Response Action Outcome: Not reported

Action Type: RNFE
Action Status: Transmittal, Notice, or Notification Received
Action Date: 6/27/2014
Response Action Outcome: Not reported

Action Type: Release Disposition
Action Status: Reportable Release under MGL 21E
Action Date: 6/27/2014
Response Action Outcome: Not reported

Action Type: RAO Not Required
Action Status: Linked to a Tier Classified Site
Action Date: 9/25/2014
Response Action Outcome: Not reported

Action Type: Tier Classification
Action Status: RTN Linked to TCLASS Via Tier Classification Submittal
Action Date: 9/25/2014
Response Action Outcome: Not reported

Chemicals:
Chemical: UNKNOWN OIL NAPL
Quantity: 0.36 inches
Source: UNKNOWN

ASBESTOS:
Name: F. C. PHILLIPS
Address: 471 WASHINGTON ST.
City,State,Zip: STOUGHTON, MA
Notification: Not reported
DEP Region: Not reported
Notifiers Name: Not reported
Start Date: 08/31/2015
End Date: 08/31/2015
Date Entered: Not reported
Entry Date: 08/18/2015

F C PHILLIPS INC (Continued) **S105200269**

Quantity Materical Removed SF:	80.00
Quantity Material Removed LF:	Not reported
Project Description:	BOILER
AR Tracking ID:	220093
Super Lic Number:	AS060927
Monitor Lic Number:	AM000091
Lab Lic Number:	AA000144
Year:	2015
Sticker Number:	100226981
Form Type:	ANF-001
Fee Status:	HUNDRED
Facility Phone:	7813449400
Sub Town:	Not reported
Worksite:	WAREHOUSE
Occupied:	-1
Contractor:	AC000601
Contract Type:	WRITTEN
Hours:	8-5
Project Type:	Repr
Abatement Process:	Fcontain
Location:	INDOORS
Decon Process:	NEG. AIR
Disposal Methods:	DOUBLE 6MIL POLY BAGS
Facility Usage:	SCREW COMP.
Waiver Given:	Not reported
DEP Waiver Number:	Not reported
DLWD Waiver Number:	Not reported
Small Owner Occ:	0
Owner Name:	F.C.PHILIPS
Owner Address:	471 WASHINGTON ST.
Owner City:	STOUGHTON
Owner State:	MA
On Site Manager Name:	TED CASE
On Site Manager Phone:	5088509713
Ins Comp:	TRAVLERS
Policy Number:	NA
EXP Date:	9/19/2015
Facility Size:	60000
Transporter Name:	A-D&T
Transporter Address:	7 DOVER
Transporter City:	WALPOLE
Transporter State:	MA
Final Site:	Not reported
Certified Name:	TED CASE
Cert Sign Date:	08/18/2015
Certified Company:	A-D&T
Certified Phone:	5088509713
Entered_by:	MAUREEN
Name:	F.C. PHILLIPS, INC.
Address:	471 WASHINGTON STREET
City,State,Zip:	STOUGHTON, MA
Notification:	Not reported
DEP Region:	Not reported
Notifiers Name:	Not reported
Start Date:	09/25/2015
End Date:	09/25/2015

F C PHILLIPS INC (Continued) **S105200269**

Date Entered:	Not reported
Entry Date:	08/13/2015
Quantity Materical Removed SF:	30.00
Quantity Material Removed LF:	Not reported
Project Description:	BOILER
AR Tracking ID:	219754
Super Lic Number:	AS061825
Monitor Lic Number:	AM061044
Lab Lic Number:	AA000144
Year:	2015
Sticker Number:	100226709
Form Type:	ANF-001
Fee Status:	HUNDRED
Facility Phone:	0000000000
Sub Town:	Not reported
Worksite:	WAREHOUSE
Occupied:	-1
Contractor:	AC000196
Contract Type:	WRITTEN
Hours:	8-4
Project Type:	Renv
Abatement Process:	Fcontain
Location:	INDOORS
Decon Process:	AS REQUIRED
Disposal Methods:	AS REQUIRED
Facility Usage:	MANUFACTUERING PLANT
Waiver Given:	Not reported
DEP Waiver Number:	Not reported
DLWD Waiver Number:	Not reported
Small Owner Occ:	0
Owner Name:	F.C. PHILLIPS, INC.
Owner Address:	471 WASHINGTON STREET
Owner City:	STOUGHTON
Owner State:	MA
On Site Manager Name:	X
On Site Manager Phone:	0000000000
Ins Comp:	X
Policy Number:	X
EXP Date:	1/1/2016
Facility Size:	5000
Transporter Name:	NEW ENGLAND SURFACE MAINTENANCE, LLP
Transporter Address:	850 WASHINGTON STREET
Transporter City:	WEYMOUTH
Transporter State:	MA
Final Site:	Not reported
Certified Name:	KEN FURTNEY
Cert Sign Date:	08/13/2015
Certified Company:	NESM, LLP
Certified Phone:	7813372117
Entered_by:	JIMDOYLE

HW GEN:

Name:	FC PHILLIPS
Address:	471 WASHINGTON ST
City,State,Zip:	STOUGHTON, MA 02072
EPA Id:	MAD001005123
RCRA Generator Status:	Not reported

F C PHILLIPS INC (Continued) **S105200269**

State Generator Status: LQG-MA

UIC:

RTN Number:	4-0000206
Name:	F C PHILLIPS INC
Address:	471 WASHINGTON ST
City,State,Zip:	STOUGHTON, MA 020720000
Permit Date:	09/27/2017
Actor Name:	FC PHILLIPS INC
Air Sparging:	No
Injection Well:	Yes/Active
ReInjection Well:	Yes/Active
UIC APL Type:	Not reported
Latitude:	42.1334178
Well Status:	Not reported
Longitude:	-71.1019968
UIC ID:	Not reported
EPA Code:	Not reported
Indicates Area:	Not reported
Number of Wells:	Not reported
Owner:	Not reported
Receive Date:	Not reported
Authorization to Install/Close Date:	Not reported
Confirmation of Install Receive:	Not reported
Post-Closure Receive:	Not reported
Final Approval Date:	Not reported
Permit Number:	Not reported
Permit Type:	Not reported
Permit Type Description:	Not reported
Program:	Not reported
Applicant Name:	Not reported
Decision Date:	Not reported
Operator Name:	Not reported
Well ID:	Not reported
Well Type Name:	Not reported
Max Well Depth:	Not reported
Date Complete:	Not reported
Work Performed:	Not reported
Depth to Bedrock:	Not reported
Water Level:	Not reported

45
NW
1/2-1
0.987 mi.
5210 ft.

CUMBERLAND FARMS 499 WASHINGTON ST **MA SHWS S105043595**
12 WELCH AVE **MA RELEASE N/A**
STOUGHTON, MA 02072

Relative:
Lower

Actual:
237 ft.

SHWS:

Name:	CUMBERLAND FARMS 499 WASHINGTON ST
Address:	12 WELCH AVE
City,State,Zip:	STOUGHTON, MA 020720000
Facility ID:	4-0016125
Source Type:	UNKNOWN
Release Town:	STOUGHTON
Notification Date:	03/19/2001
Category:	TWO HR
Associated ID:	Not reported

CUMBERLAND FARMS 499 WASHINGTON ST (Continued) **S105043595**

Current Status: RAONR
Status Date: 07/19/2001
Phase: Not reported
Response Action Outcome: Not reported
Oil Or Haz Material: Not reported

Release:
Name: CUMBERLAND FARMS 499 WASHINGTON ST
Address: 12 WELCH AVE
City,State,Zip: STOUGHTON, MA 020720000
Release Tracking Number/Current Status: 4-0016125 / RAONR
Primary ID: Not reported
Official City: STOUGHTON
Notification: 03/19/2001
Category: TWO HR
Status Date: 07/19/2001
Phase: Not reported
Response Action Outcome: -
Oil / Haz Material Type: Not reported

Click here to access the MA DEP site for this facility:

Actions:
Action Type: Compliance and Enforcement Action
Action Status: RFI
Action Date: 12/21/2001
Response Action Outcome: Not reported

Action Type: A Notice sent to a Potentially Responsible Party (PRP)
Action Status: FLDISS
Action Date: 3/19/2001
Response Action Outcome: Not reported

Action Type: Release Disposition
Action Status: Reportable Release under MGL 21E
Action Date: 3/19/2001
Response Action Outcome: Not reported

Action Type: RLFA
Action Status: FLDDO
Action Date: 3/19/2001
Response Action Outcome: Not reported

Action Type: RLFA
Action Status: FOLOFF
Action Date: 3/20/2001
Response Action Outcome: Not reported

Action Type: RLFA
Action Status: FLDDO
Action Date: 3/20/2001
Response Action Outcome: Not reported

Action Type: RLFA
Action Status: FOLOFF
Action Date: 3/21/2001

CUMBERLAND FARMS 499 WASHINGTON ST (Continued) **S105043595**

Response Action Outcome: Not reported

Action Type: RLFA
Action Status: FOLOFF
Action Date: 3/22/2001
Response Action Outcome: Not reported

Action Type: RLFA
Action Status: FOLOFF
Action Date: 3/27/2001
Response Action Outcome: Not reported

Action Type: RLFA
Action Status: FOLOFF
Action Date: 3/30/2001
Response Action Outcome: Not reported

Action Type: RLFA
Action Status: FOLOFF
Action Date: 4/11/2001
Response Action Outcome: Not reported

Action Type: RLFA
Action Status: FOLOFF
Action Date: 4/17/2001
Response Action Outcome: Not reported

Action Type: A Notice sent to a Potentially Responsible Party (PRP)
Action Status: A MassDEP piece of correspondence was issued (approvals, NORs, etc.
Action Date: 4/20/2001
Response Action Outcome: Not reported

Action Type: RLFA
Action Status: FOLOFF
Action Date: 4/20/2001
Response Action Outcome: Not reported

Action Type: RLFA
Action Status: FOLOFF
Action Date: 4/4/2001
Response Action Outcome: Not reported

Action Type: Immediate Response Action
Action Status: Written Plan Received
Action Date: 5/21/2001
Response Action Outcome: Not reported

Action Type: RNF
Action Status: Reportable Release under MGL 21E
Action Date: 5/21/2001
Response Action Outcome: Not reported

Action Type: Immediate Response Action
Action Status: Level I - Technical Screen Audit
Action Date: 5/30/2001
Response Action Outcome: Not reported

CUMBERLAND FARMS 499 WASHINGTON ST (Continued) **S105043595**

Action Type: RAO Not Required
Action Status: Linked to a Tier Classified Site
Action Date: 7/19/2001
Response Action Outcome: Not reported

Action Type: Immediate Response Action
Action Status: Completion Statement Received
Action Date: 7/19/2001
Response Action Outcome: Not reported

Chemicals:
Chemical: GASOLINE VAPORS
Quantity: Not reported
Location Type: COMMERCIAL
Source: UNKNOWN

Count: 6 records. ORPHAN SUMMARY

City	EDR ID	Site Name	Site Address	Zip	Database(s)
AVON	S118947510	ROADWAY	54 HARRISON AVE		MA SHWS, MA RELEASE
AVON	S116687296	ROADWAY	HARRISON BLVD. INT. POND ST.	02322	MA SHWS, MA RELEASE
AVON	S104847613	EXIT 19B	HARRISON BLVD	02322	MA SHWS, MA RELEASE
STOUGHTON	S118947543	ROADWAY	PAGE STREET AND TURNPIKE STREE	02072	MA SHWS, MA RELEASE
STOUGHTON	S125163362	NO LOCATION AID	POLE #11 - ADJACENT TO 102 PLE		MA SHWS, MA RELEASE
STOUGHTON	S108476694	KARD TRUST	2121 REAR CENTRAL ST	02072	MA SHWS, MA BROWNFIELDS, MA RELEASE

GOVERNMENT RECORDS SEARCHED / DATA CURRENCY TRACKING

To maintain currency of the following federal and state databases, EDR contacts the appropriate governmental agency on a monthly or quarterly basis, as required.

Number of Days to Update: Provides confirmation that EDR is reporting records that have been updated within 90 days from the date the government agency made the information available to the public.

STANDARD ENVIRONMENTAL RECORDS

Federal NPL site list

NPL: National Priority List

National Priorities List (Superfund). The NPL is a subset of CERCLIS and identifies over 1,200 sites for priority cleanup under the Superfund Program. NPL sites may encompass relatively large areas. As such, EDR provides polygon coverage for over 1,000 NPL site boundaries produced by EPA's Environmental Photographic Interpretation Center (EPIC) and regional EPA offices.

Date of Government Version: 04/27/2021
Date Data Arrived at EDR: 05/03/2021
Date Made Active in Reports: 05/19/2021
Number of Days to Update: 16

Source: EPA
Telephone: N/A
Last EDR Contact: 08/04/2021
Next Scheduled EDR Contact: 10/11/2021
Data Release Frequency: Quarterly

NPL Site Boundaries

Sources:

EPA's Environmental Photographic Interpretation Center (EPIC)
Telephone: 202-564-7333

EPA Region 1
Telephone 617-918-1143

EPA Region 6
Telephone: 214-655-6659

EPA Region 3
Telephone 215-814-5418

EPA Region 7
Telephone: 913-551-7247

EPA Region 4
Telephone 404-562-8033

EPA Region 8
Telephone: 303-312-6774

EPA Region 5
Telephone 312-886-6686

EPA Region 9
Telephone: 415-947-4246

EPA Region 10
Telephone 206-553-8665

Proposed NPL: Proposed National Priority List Sites

A site that has been proposed for listing on the National Priorities List through the issuance of a proposed rule in the Federal Register. EPA then accepts public comments on the site, responds to the comments, and places on the NPL those sites that continue to meet the requirements for listing.

Date of Government Version: 04/27/2021
Date Data Arrived at EDR: 05/03/2021
Date Made Active in Reports: 05/19/2021
Number of Days to Update: 16

Source: EPA
Telephone: N/A
Last EDR Contact: 08/04/2021
Next Scheduled EDR Contact: 10/11/2021
Data Release Frequency: Quarterly

NPL LIENS: Federal Superfund Liens

Federal Superfund Liens. Under the authority granted the USEPA by CERCLA of 1980, the USEPA has the authority to file liens against real property in order to recover remedial action expenditures or when the property owner received notification of potential liability. USEPA compiles a listing of filed notices of Superfund Liens.

Date of Government Version: 10/15/1991
Date Data Arrived at EDR: 02/02/1994
Date Made Active in Reports: 03/30/1994
Number of Days to Update: 56

Source: EPA
Telephone: 202-564-4267
Last EDR Contact: 08/15/2011
Next Scheduled EDR Contact: 11/28/2011
Data Release Frequency: No Update Planned

Federal Delisted NPL site list

Delisted NPL: National Priority List Deletions

The National Oil and Hazardous Substances Pollution Contingency Plan (NCP) establishes the criteria that the EPA uses to delete sites from the NPL. In accordance with 40 CFR 300.425.(e), sites may be deleted from the NPL where no further response is appropriate.

Date of Government Version: 04/27/2021
Date Data Arrived at EDR: 05/03/2021
Date Made Active in Reports: 05/19/2021
Number of Days to Update: 16

Source: EPA
Telephone: N/A
Last EDR Contact: 08/04/2021
Next Scheduled EDR Contact: 10/11/2021
Data Release Frequency: Quarterly

Federal CERCLIS list

FEDERAL FACILITY: Federal Facility Site Information listing

A listing of National Priority List (NPL) and Base Realignment and Closure (BRAC) sites found in the Comprehensive Environmental Response, Compensation and Liability Information System (CERCLIS) Database where EPA Federal Facilities Restoration and Reuse Office is involved in cleanup activities.

Date of Government Version: 02/22/2021
Date Data Arrived at EDR: 03/30/2021
Date Made Active in Reports: 06/17/2021
Number of Days to Update: 79

Source: Environmental Protection Agency
Telephone: 703-603-8704
Last EDR Contact: 06/23/2021
Next Scheduled EDR Contact: 10/11/2021
Data Release Frequency: Varies

SEMS: Superfund Enterprise Management System

SEMS (Superfund Enterprise Management System) tracks hazardous waste sites, potentially hazardous waste sites, and remedial activities performed in support of EPA's Superfund Program across the United States. The list was formerly know as CERCLIS, renamed to SEMS by the EPA in 2015. The list contains data on potentially hazardous waste sites that have been reported to the USEPA by states, municipalities, private companies and private persons, pursuant to Section 103 of the Comprehensive Environmental Response, Compensation, and Liability Act (CERCLA). This dataset also contains sites which are either proposed to or on the National Priorities List (NPL) and the sites which are in the screening and assessment phase for possible inclusion on the NPL.

Date of Government Version: 04/27/2021
Date Data Arrived at EDR: 05/03/2021
Date Made Active in Reports: 05/19/2021
Number of Days to Update: 16

Source: EPA
Telephone: 800-424-9346
Last EDR Contact: 08/04/2021
Next Scheduled EDR Contact: 10/25/2021
Data Release Frequency: Quarterly

Federal CERCLIS NFRAP site list

SEMS-ARCHIVE: Superfund Enterprise Management System Archive

SEMS-ARCHIVE (Superfund Enterprise Management System Archive) tracks sites that have no further interest under the Federal Superfund Program based on available information. The list was formerly known as the CERCLIS-NFRAP, renamed to SEMS ARCHIVE by the EPA in 2015. EPA may perform a minimal level of assessment work at a site while it is archived if site conditions change and/or new information becomes available. Archived sites have been removed and archived from the inventory of SEMS sites. Archived status indicates that, to the best of EPA's knowledge, assessment at a site has been completed and that EPA has determined no further steps will be taken to list the site on the National Priorities List (NPL), unless information indicates this decision was not appropriate or other considerations require a recommendation for listing at a later time. The decision does not necessarily mean that there is no hazard associated with a given site; it only means that. based upon available information, the location is not judged to be potential NPL site.

Date of Government Version: 04/27/2021
Date Data Arrived at EDR: 05/03/2021
Date Made Active in Reports: 05/19/2021
Number of Days to Update: 16

Source: EPA
Telephone: 800-424-9346
Last EDR Contact: 08/04/2021
Next Scheduled EDR Contact: 10/25/2021
Data Release Frequency: Quarterly

Federal RCRA CORRACTS facilities list

CORRACTS: Corrective Action Report

CORRACTS identifies hazardous waste handlers with RCRA corrective action activity.

Date of Government Version: 03/22/2021
Date Data Arrived at EDR: 03/23/2021
Date Made Active in Reports: 05/19/2021
Number of Days to Update: 57

Source: EPA
Telephone: 800-424-9346
Last EDR Contact: 06/21/2021
Next Scheduled EDR Contact: 10/04/2021
Data Release Frequency: Quarterly

Federal RCRA non-CORRACTS TSD facilities list

RCRA-TSDF: RCRA - Treatment, Storage and Disposal

RCRAInfo is EPA's comprehensive information system, providing access to data supporting the Resource Conservation and Recovery Act (RCRA) of 1976 and the Hazardous and Solid Waste Amendments (HSWA) of 1984. The database includes selective information on sites which generate, transport, store, treat and/or dispose of hazardous waste as defined by the Resource Conservation and Recovery Act (RCRA). Transporters are individuals or entities that move hazardous waste from the generator offsite to a facility that can recycle, treat, store, or dispose of the waste. TSDFs treat, store, or dispose of the waste.

Date of Government Version: 03/22/2021
Date Data Arrived at EDR: 03/23/2021
Date Made Active in Reports: 05/19/2021
Number of Days to Update: 57

Source: Environmental Protection Agency
Telephone: (888) 372-7341
Last EDR Contact: 06/21/2021
Next Scheduled EDR Contact: 10/04/2021
Data Release Frequency: Quarterly

Federal RCRA generators list

RCRA-LQG: RCRA - Large Quantity Generators

RCRAInfo is EPA's comprehensive information system, providing access to data supporting the Resource Conservation and Recovery Act (RCRA) of 1976 and the Hazardous and Solid Waste Amendments (HSWA) of 1984. The database includes selective information on sites which generate, transport, store, treat and/or dispose of hazardous waste as defined by the Resource Conservation and Recovery Act (RCRA). Large quantity generators (LQGs) generate over 1,000 kilograms (kg) of hazardous waste, or over 1 kg of acutely hazardous waste per month.

Date of Government Version: 03/22/2021
Date Data Arrived at EDR: 03/23/2021
Date Made Active in Reports: 05/19/2021
Number of Days to Update: 57

Source: Environmental Protection Agency
Telephone: (888) 372-7341
Last EDR Contact: 06/21/2021
Next Scheduled EDR Contact: 10/04/2021
Data Release Frequency: Quarterly

RCRA-SQG: RCRA - Small Quantity Generators

RCRAInfo is EPA's comprehensive information system, providing access to data supporting the Resource Conservation and Recovery Act (RCRA) of 1976 and the Hazardous and Solid Waste Amendments (HSWA) of 1984. The database includes selective information on sites which generate, transport, store, treat and/or dispose of hazardous waste as defined by the Resource Conservation and Recovery Act (RCRA). Small quantity generators (SQGs) generate between 100 kg and 1,000 kg of hazardous waste per month.

Date of Government Version: 03/22/2021
Date Data Arrived at EDR: 03/23/2021
Date Made Active in Reports: 05/19/2021
Number of Days to Update: 57

Source: Environmental Protection Agency
Telephone: (888) 372-7341
Last EDR Contact: 06/21/2021
Next Scheduled EDR Contact: 10/04/2021
Data Release Frequency: Quarterly

RCRA-VSQG: RCRA - Very Small Quantity Generators (Formerly Conditionally Exempt Small Quantity Generators)

RCRAInfo is EPA's comprehensive information system, providing access to data supporting the Resource Conservation and Recovery Act (RCRA) of 1976 and the Hazardous and Solid Waste Amendments (HSWA) of 1984. The database includes selective information on sites which generate, transport, store, treat and/or dispose of hazardous waste as defined by the Resource Conservation and Recovery Act (RCRA). Very small quantity generators (VSQGs) generate less than 100 kg of hazardous waste, or less than 1 kg of acutely hazardous waste per month.

Date of Government Version: 03/22/2021
Date Data Arrived at EDR: 03/23/2021
Date Made Active in Reports: 05/19/2021
Number of Days to Update: 57

Source: Environmental Protection Agency
Telephone: (888) 372-7341
Last EDR Contact: 06/21/2021
Next Scheduled EDR Contact: 10/04/2021
Data Release Frequency: Quarterly

Federal institutional controls / engineering controls registries

LUCIS: Land Use Control Information System

LUCIS contains records of land use control information pertaining to the former Navy Base Realignment and Closure properties.

Date of Government Version: 05/10/2021
Date Data Arrived at EDR: 05/13/2021
Date Made Active in Reports: 08/03/2021
Number of Days to Update: 82

Source: Department of the Navy
Telephone: 843-820-7326
Last EDR Contact: 08/05/2021
Next Scheduled EDR Contact: 11/22/2021
Data Release Frequency: Varies

US ENG CONTROLS: Engineering Controls Sites List

A listing of sites with engineering controls in place. Engineering controls include various forms of caps, building foundations, liners, and treatment methods to create pathway elimination for regulated substances to enter environmental media or effect human health.

Date of Government Version: 05/17/2021
Date Data Arrived at EDR: 05/21/2021
Date Made Active in Reports: 08/11/2021
Number of Days to Update: 82

Source: Environmental Protection Agency
Telephone: 703-603-0695
Last EDR Contact: 05/21/2021
Next Scheduled EDR Contact: 09/06/2021
Data Release Frequency: Varies

US INST CONTROLS: Institutional Controls Sites List

A listing of sites with institutional controls in place. Institutional controls include administrative measures, such as groundwater use restrictions, construction restrictions, property use restrictions, and post remediation care requirements intended to prevent exposure to contaminants remaining on site. Deed restrictions are generally required as part of the institutional controls.

Date of Government Version: 05/17/2021
Date Data Arrived at EDR: 05/21/2021
Date Made Active in Reports: 08/11/2021
Number of Days to Update: 82

Source: Environmental Protection Agency
Telephone: 703-603-0695
Last EDR Contact: 05/21/2021
Next Scheduled EDR Contact: 09/06/2021
Data Release Frequency: Varies

GOVERNMENT RECORDS SEARCHED / DATA CURRENCY TRACKING

Federal ERNS list

ERNS: Emergency Response Notification System

Emergency Response Notification System. ERNS records and stores information on reported releases of oil and hazardous substances.

Date of Government Version: 06/14/2021
Date Data Arrived at EDR: 06/17/2021
Date Made Active in Reports: 08/17/2021
Number of Days to Update: 61

Source: National Response Center, United States Coast Guard
Telephone: 202-267-2180
Last EDR Contact: 06/17/2021
Next Scheduled EDR Contact: 10/04/2021
Data Release Frequency: Quarterly

State- and tribal - equivalent CERCLIS

SHWS: Site Transition List

Contains information on releases of oil and hazardous materials that have been reported to DEP.

Date of Government Version: 03/18/2021
Date Data Arrived at EDR: 04/06/2021
Date Made Active in Reports: 06/23/2021
Number of Days to Update: 78

Source: Department of Environmental Protection
Telephone: 617-292-5990
Last EDR Contact: 07/07/2021
Next Scheduled EDR Contact: 10/18/2021
Data Release Frequency: Quarterly

State and tribal landfill and/or solid waste disposal site lists

LF PROFILES: Landfill Profiles Listing

This spreadsheet describes landfills that have actively accepted waste or have closed under MassDEP Solid Waste Regulations first adopted in 1971 (310 CMR 16.00 and 310 CMR 19.00). The list does not include landfills that closed before 1971 (and which never had a MassDEP permit or approval), or for which agency data is incomplete.

Date of Government Version: 07/01/2015
Date Data Arrived at EDR: 10/27/2015
Date Made Active in Reports: 12/14/2015
Number of Days to Update: 48

Source: Department of Environmental Protection
Telephone: 617-292-5868
Last EDR Contact: 07/01/2021
Next Scheduled EDR Contact: 10/11/2021
Data Release Frequency: Varies

SWF/LF: Solid Waste Facility Database/Transfer Stations

Solid Waste Facilities/Landfill Sites. SWF/LF type records typically contain an inventory of solid waste disposal facilities or landfills in a particular state. Depending on the state, these may be active or inactive facilities or open dumps that failed to meet RCRA Subtitle D Section 4004 criteria for solid waste landfills or disposal sites.

Date of Government Version: 01/14/2020
Date Data Arrived at EDR: 04/03/2020
Date Made Active in Reports: 06/18/2020
Number of Days to Update: 76

Source: Department of Environmental Protection
Telephone: 617-292-5989
Last EDR Contact: 07/02/2021
Next Scheduled EDR Contact: 10/11/2021
Data Release Frequency: Annually

State and tribal leaking storage tank lists

LAST: Leaking Aboveground Storage Tank Sites

Sites within the Releases Database that have a AST listed as its source.

Date of Government Version: 03/18/2021
Date Data Arrived at EDR: 04/06/2021
Date Made Active in Reports: 06/23/2021
Number of Days to Update: 78

Source: Department of Environmental Protection
Telephone: 617-292-5500
Last EDR Contact: 07/07/2021
Next Scheduled EDR Contact: 10/18/2021
Data Release Frequency: Quarterly

LUST: Leaking Underground Storage Tank Listing
Sites within the Leaking Underground Storage Tank Listing that have a UST listed as its source.

Date of Government Version: 03/18/2021
Date Data Arrived at EDR: 04/06/2021
Date Made Active in Reports: 06/23/2021
Number of Days to Update: 78
Source: Department of Environmental Protection
Telephone: 617-292-5990
Last EDR Contact: 07/07/2021
Next Scheduled EDR Contact: 10/18/2021
Data Release Frequency: Quarterly

INDIAN LUST R5: Leaking Underground Storage Tanks on Indian Land
Leaking underground storage tanks located on Indian Land in Michigan, Minnesota and Wisconsin.

Date of Government Version: 10/07/2020
Date Data Arrived at EDR: 12/16/2020
Date Made Active in Reports: 03/12/2021
Number of Days to Update: 86
Source: EPA, Region 5
Telephone: 312-886-7439
Last EDR Contact: 06/11/2021
Next Scheduled EDR Contact: 11/01/2021
Data Release Frequency: Varies

INDIAN LUST R4: Leaking Underground Storage Tanks on Indian Land
LUSTs on Indian land in Florida, Mississippi and North Carolina.

Date of Government Version: 10/02/2020
Date Data Arrived at EDR: 12/18/2020
Date Made Active in Reports: 03/12/2021
Number of Days to Update: 84
Source: EPA Region 4
Telephone: 404-562-8677
Last EDR Contact: 06/17/2021
Next Scheduled EDR Contact: 11/01/2021
Data Release Frequency: Varies

INDIAN LUST R1: Leaking Underground Storage Tanks on Indian Land
A listing of leaking underground storage tank locations on Indian Land.

Date of Government Version: 10/01/2020
Date Data Arrived at EDR: 12/16/2020
Date Made Active in Reports: 03/12/2021
Number of Days to Update: 86
Source: EPA Region 1
Telephone: 617-918-1313
Last EDR Contact: 06/11/2021
Next Scheduled EDR Contact: 11/01/2021
Data Release Frequency: Varies

INDIAN LUST R10: Leaking Underground Storage Tanks on Indian Land
LUSTs on Indian land in Alaska, Idaho, Oregon and Washington.

Date of Government Version: 11/12/2020
Date Data Arrived at EDR: 12/16/2020
Date Made Active in Reports: 03/12/2021
Number of Days to Update: 86
Source: EPA Region 10
Telephone: 206-553-2857
Last EDR Contact: 06/11/2021
Next Scheduled EDR Contact: 11/01/2021
Data Release Frequency: Varies

INDIAN LUST R7: Leaking Underground Storage Tanks on Indian Land
LUSTs on Indian land in Iowa, Kansas, and Nebraska

Date of Government Version: 09/30/2020
Date Data Arrived at EDR: 12/22/2020
Date Made Active in Reports: 03/12/2021
Number of Days to Update: 80
Source: EPA Region 7
Telephone: 913-551-7003
Last EDR Contact: 06/11/2021
Next Scheduled EDR Contact: 11/01/2021
Data Release Frequency: Varies

INDIAN LUST R6: Leaking Underground Storage Tanks on Indian Land
LUSTs on Indian land in New Mexico and Oklahoma.

Date of Government Version: 04/08/2020
Date Data Arrived at EDR: 05/20/2020
Date Made Active in Reports: 08/12/2020
Number of Days to Update: 84
Source: EPA Region 6
Telephone: 214-665-6597
Last EDR Contact: 06/11/2021
Next Scheduled EDR Contact: 11/01/2021
Data Release Frequency: Varies

INDIAN LUST R9: Leaking Underground Storage Tanks on Indian Land
LUSTs on Indian land in Arizona, California, New Mexico and Nevada

Date of Government Version: 10/01/2020
Date Data Arrived at EDR: 12/16/2020
Date Made Active in Reports: 03/12/2021
Number of Days to Update: 86

Source: Environmental Protection Agency
Telephone: 415-972-3372
Last EDR Contact: 06/11/2021
Next Scheduled EDR Contact: 11/01/2021
Data Release Frequency: Varies

INDIAN LUST R8: Leaking Underground Storage Tanks on Indian Land
LUSTs on Indian land in Colorado, Montana, North Dakota, South Dakota, Utah and Wyoming.

Date of Government Version: 10/09/2020
Date Data Arrived at EDR: 12/16/2020
Date Made Active in Reports: 03/12/2021
Number of Days to Update: 86

Source: EPA Region 8
Telephone: 303-312-6271
Last EDR Contact: 06/11/2021
Next Scheduled EDR Contact: 11/01/2021
Data Release Frequency: Varies

State and tribal registered storage tank lists

FEMA UST: Underground Storage Tank Listing
A listing of all FEMA owned underground storage tanks.

Date of Government Version: 01/29/2021
Date Data Arrived at EDR: 02/17/2021
Date Made Active in Reports: 03/22/2021
Number of Days to Update: 33

Source: FEMA
Telephone: 202-646-5797
Last EDR Contact: 06/29/2021
Next Scheduled EDR Contact: 10/18/2021
Data Release Frequency: Varies

UST: Summary Listing of all the Tanks Registered in the State of Massachusetts
Registered Underground Storage Tanks. UST's are regulated under Subtitle I of the Resource Conservation and Recovery Act (RCRA) and must be registered with the state department responsible for administering the UST program. Available information varies by state program.

Date of Government Version: 07/09/2021
Date Data Arrived at EDR: 07/22/2021
Date Made Active in Reports: 08/16/2021
Number of Days to Update: 25

Source: Department of Fire Services, Office of the Public Safety
Telephone: 617-556-1035
Last EDR Contact: 07/20/2021
Next Scheduled EDR Contact: 10/25/2021
Data Release Frequency: Quarterly

AST: Aboveground Storage Tank Database
Registered Aboveground Storage Tanks.

Date of Government Version: 03/23/2021
Date Data Arrived at EDR: 04/14/2021
Date Made Active in Reports: 06/30/2021
Number of Days to Update: 77

Source: Department of Public Safety
Telephone: 617-556-1035
Last EDR Contact: 07/13/2021
Next Scheduled EDR Contact: 10/25/2021
Data Release Frequency: No Update Planned

AST 2: Aboveground Storage Tanks
Aboveground storage tanks

Date of Government Version: 04/08/2021
Date Data Arrived at EDR: 04/09/2021
Date Made Active in Reports: 06/28/2021
Number of Days to Update: 80

Source: Department of Fire Services
Telephone: 978-567-3181
Last EDR Contact: 07/07/2021
Next Scheduled EDR Contact: 10/25/2021
Data Release Frequency: Varies

INDIAN UST R5: Underground Storage Tanks on Indian Land
The Indian Underground Storage Tank (UST) database provides information about underground storage tanks on Indian land in EPA Region 5 (Michigan, Minnesota and Wisconsin and Tribal Nations).

Date of Government Version: 10/07/2020
Date Data Arrived at EDR: 12/16/2020
Date Made Active in Reports: 03/12/2021
Number of Days to Update: 86

Source: EPA Region 5
Telephone: 312-886-6136
Last EDR Contact: 06/11/2021
Next Scheduled EDR Contact: 11/01/2021
Data Release Frequency: Varies

INDIAN UST R10: Underground Storage Tanks on Indian Land

The Indian Underground Storage Tank (UST) database provides information about underground storage tanks on Indian land in EPA Region 10 (Alaska, Idaho, Oregon, Washington, and Tribal Nations).

Date of Government Version: 11/12/2020
Date Data Arrived at EDR: 12/16/2020
Date Made Active in Reports: 03/12/2021
Number of Days to Update: 86

Source: EPA Region 10
Telephone: 206-553-2857
Last EDR Contact: 06/11/2021
Next Scheduled EDR Contact: 11/01/2021
Data Release Frequency: Varies

INDIAN UST R6: Underground Storage Tanks on Indian Land

The Indian Underground Storage Tank (UST) database provides information about underground storage tanks on Indian land in EPA Region 6 (Louisiana, Arkansas, Oklahoma, New Mexico, Texas and 65 Tribes).

Date of Government Version: 04/08/2020
Date Data Arrived at EDR: 05/20/2020
Date Made Active in Reports: 08/12/2020
Number of Days to Update: 84

Source: EPA Region 6
Telephone: 214-665-7591
Last EDR Contact: 06/11/2021
Next Scheduled EDR Contact: 11/01/2021
Data Release Frequency: Varies

INDIAN UST R1: Underground Storage Tanks on Indian Land

The Indian Underground Storage Tank (UST) database provides information about underground storage tanks on Indian land in EPA Region 1 (Connecticut, Maine, Massachusetts, New Hampshire, Rhode Island, Vermont and ten Tribal Nations).

Date of Government Version: 10/01/2020
Date Data Arrived at EDR: 12/16/2020
Date Made Active in Reports: 03/12/2021
Number of Days to Update: 86

Source: EPA, Region 1
Telephone: 617-918-1313
Last EDR Contact: 06/11/2021
Next Scheduled EDR Contact: 11/01/2021
Data Release Frequency: Varies

INDIAN UST R9: Underground Storage Tanks on Indian Land

The Indian Underground Storage Tank (UST) database provides information about underground storage tanks on Indian land in EPA Region 9 (Arizona, California, Hawaii, Nevada, the Pacific Islands, and Tribal Nations).

Date of Government Version: 10/01/2020
Date Data Arrived at EDR: 12/16/2020
Date Made Active in Reports: 03/12/2021
Number of Days to Update: 86

Source: EPA Region 9
Telephone: 415-972-3368
Last EDR Contact: 06/11/2021
Next Scheduled EDR Contact: 11/01/2021
Data Release Frequency: Varies

INDIAN UST R4: Underground Storage Tanks on Indian Land

The Indian Underground Storage Tank (UST) database provides information about underground storage tanks on Indian land in EPA Region 4 (Alabama, Florida, Georgia, Kentucky, Mississippi, North Carolina, South Carolina, Tennessee and Tribal Nations)

Date of Government Version: 10/02/2020
Date Data Arrived at EDR: 12/18/2020
Date Made Active in Reports: 03/12/2021
Number of Days to Update: 84

Source: EPA Region 4
Telephone: 404-562-9424
Last EDR Contact: 06/17/2021
Next Scheduled EDR Contact: 11/01/2021
Data Release Frequency: Varies

INDIAN UST R7: Underground Storage Tanks on Indian Land

The Indian Underground Storage Tank (UST) database provides information about underground storage tanks on Indian land in EPA Region 7 (Iowa, Kansas, Missouri, Nebraska, and 9 Tribal Nations).

Date of Government Version: 09/30/2020
Date Data Arrived at EDR: 12/22/2020
Date Made Active in Reports: 03/12/2021
Number of Days to Update: 80

Source: EPA Region 7
Telephone: 913-551-7003
Last EDR Contact: 06/11/2021
Next Scheduled EDR Contact: 11/01/2021
Data Release Frequency: Varies

INDIAN UST R8: Underground Storage Tanks on Indian Land

The Indian Underground Storage Tank (UST) database provides information about underground storage tanks on Indian land in EPA Region 8 (Colorado, Montana, North Dakota, South Dakota, Utah, Wyoming and 27 Tribal Nations).

Date of Government Version: 10/09/2020
Date Data Arrived at EDR: 12/16/2020
Date Made Active in Reports: 03/12/2021
Number of Days to Update: 86

Source: EPA Region 8
Telephone: 303-312-6137
Last EDR Contact: 06/11/2021
Next Scheduled EDR Contact: 11/01/2021
Data Release Frequency: Varies

State and tribal institutional control / engineering control registries

INST CONTROL: Sites With Activity and Use Limitation

Activity and Use Limitations establish limits and conditions on the future use of contaminated property, and therefore allow cleanups to be tailored to these uses.

Date of Government Version: 03/18/2021
Date Data Arrived at EDR: 04/06/2021
Date Made Active in Reports: 06/23/2021
Number of Days to Update: 78

Source: Department of Environmental Protection
Telephone: 617-292-5990
Last EDR Contact: 07/07/2021
Next Scheduled EDR Contact: 10/18/2021
Data Release Frequency: Quarterly

State and tribal voluntary cleanup sites

INDIAN VCP R1: Voluntary Cleanup Priority Listing

A listing of voluntary cleanup priority sites located on Indian Land located in Region 1.

Date of Government Version: 07/27/2015
Date Data Arrived at EDR: 09/29/2015
Date Made Active in Reports: 02/18/2016
Number of Days to Update: 142

Source: EPA, Region 1
Telephone: 617-918-1102
Last EDR Contact: 06/15/2021
Next Scheduled EDR Contact: 10/04/2021
Data Release Frequency: No Update Planned

INDIAN VCP R7: Voluntary Cleanup Priority Lisitng

A listing of voluntary cleanup priority sites located on Indian Land located in Region 7.

Date of Government Version: 03/20/2008
Date Data Arrived at EDR: 04/22/2008
Date Made Active in Reports: 05/19/2008
Number of Days to Update: 27

Source: EPA, Region 7
Telephone: 913-551-7365
Last EDR Contact: 07/08/2021
Next Scheduled EDR Contact: 07/20/2009
Data Release Frequency: No Update Planned

State and tribal Brownfields sites

BROWNFIELDS: Completed Brownfields Covenants Listing

Under Massachusetts law, M.G.L. c. 21E is the statute that governs the cleanup of releases of oil and/or hazardous material to the environment. The Brownfields Act of 1998 amended M.G.L. c. 21E by establishing significant liability relief and financial incentives to spur the redevelopment of brownfields, while ensuring that the Commonwealth's environmental standards are met. Most brownfields are redeveloped with the benefit of liability protections that operate automatically under M.G.L. c. 21E.

Date of Government Version: 04/05/2017
Date Data Arrived at EDR: 08/03/2017
Date Made Active in Reports: 10/10/2017
Number of Days to Update: 68

Source: Office of the Attorney General
Telephone: 617-963-2423
Last EDR Contact: 07/30/2021
Next Scheduled EDR Contact: 11/08/2021
Data Release Frequency: Annually

BROWNFIELDS 2: Potential Brownfields Listing
A listing of potential brownfields site locations in the state.

Date of Government Version: 12/03/2019
Date Data Arrived at EDR: 01/29/2021
Date Made Active in Reports: 04/21/2021
Number of Days to Update: 82
Source: Department of Environmental Protection
Telephone: 617-556-1007
Last EDR Contact: 07/29/2021
Next Scheduled EDR Contact: 11/08/2021
Data Release Frequency: Varies

ADDITIONAL ENVIRONMENTAL RECORDS

Local Brownfield lists

US BROWNFIELDS: A Listing of Brownfields Sites
Brownfields are real property, the expansion, redevelopment, or reuse of which may be complicated by the presence or potential presence of a hazardous substance, pollutant, or contaminant. Cleaning up and reinvesting in these properties takes development pressures off of undeveloped, open land, and both improves and protects the environment. Assessment, Cleanup and Redevelopment Exchange System (ACRES) stores information reported by EPA Brownfields grant recipients on brownfields properties assessed or cleaned up with grant funding as well as information on Targeted Brownfields Assessments performed by EPA Regions. A listing of ACRES Brownfield sites is obtained from Cleanups in My Community. Cleanups in My Community provides information on Brownfields properties for which information is reported back to EPA, as well as areas served by Brownfields grant programs.

Date of Government Version: 06/10/2021
Date Data Arrived at EDR: 06/10/2021
Date Made Active in Reports: 08/17/2021
Number of Days to Update: 68
Source: Environmental Protection Agency
Telephone: 202-566-2777
Last EDR Contact: 06/10/2021
Next Scheduled EDR Contact: 09/27/2021
Data Release Frequency: Semi-Annually

Local Lists of Landfill / Solid Waste Disposal Sites

INDIAN ODI: Report on the Status of Open Dumps on Indian Lands
Location of open dumps on Indian land.

Date of Government Version: 12/31/1998
Date Data Arrived at EDR: 12/03/2007
Date Made Active in Reports: 01/24/2008
Number of Days to Update: 52
Source: Environmental Protection Agency
Telephone: 703-308-8245
Last EDR Contact: 07/20/2021
Next Scheduled EDR Contact: 11/08/2021
Data Release Frequency: No Update Planned

ODI: Open Dump Inventory
An open dump is defined as a disposal facility that does not comply with one or more of the Part 257 or Part 258 Subtitle D Criteria.

Date of Government Version: 06/30/1985
Date Data Arrived at EDR: 08/09/2004
Date Made Active in Reports: 09/17/2004
Number of Days to Update: 39
Source: Environmental Protection Agency
Telephone: 800-424-9346
Last EDR Contact: 06/09/2004
Next Scheduled EDR Contact: N/A
Data Release Frequency: No Update Planned

DEBRIS REGION 9: Torres Martinez Reservation Illegal Dump Site Locations
A listing of illegal dump sites location on the Torres Martinez Indian Reservation located in eastern Riverside County and northern Imperial County, California.

Date of Government Version: 01/12/2009
Date Data Arrived at EDR: 05/07/2009
Date Made Active in Reports: 09/21/2009
Number of Days to Update: 137
Source: EPA, Region 9
Telephone: 415-947-4219
Last EDR Contact: 07/13/2021
Next Scheduled EDR Contact: 11/01/2021
Data Release Frequency: No Update Planned

IHS OPEN DUMPS: Open Dumps on Indian Land
A listing of all open dumps located on Indian Land in the United States.

Date of Government Version: 04/01/2014
Date Data Arrived at EDR: 08/06/2014
Date Made Active in Reports: 01/29/2015
Number of Days to Update: 176
Source: Department of Health & Human Serivces, Indian Health Service
Telephone: 301-443-1452
Last EDR Contact: 07/20/2021
Next Scheduled EDR Contact: 11/08/2021
Data Release Frequency: Varies

Local Lists of Hazardous waste / Contaminated Sites

US HIST CDL: National Clandestine Laboratory Register
A listing of clandestine drug lab locations that have been removed from the DEAs National Clandestine Laboratory Register.

Date of Government Version: 05/18/2021
Date Data Arrived at EDR: 05/18/2021
Date Made Active in Reports: 08/03/2021
Number of Days to Update: 77
Source: Drug Enforcement Administration
Telephone: 202-307-1000
Last EDR Contact: 08/17/2021
Next Scheduled EDR Contact: 12/06/2021
Data Release Frequency: No Update Planned

US CDL: Clandestine Drug Labs
A listing of clandestine drug lab locations. The U.S. Department of Justice ("the Department") provides this web site as a public service. It contains addresses of some locations where law enforcement agencies reported they found chemicals or other items that indicated the presence of either clandestine drug laboratories or dumpsites. In most cases, the source of the entries is not the Department, and the Department has not verified the entry and does not guarantee its accuracy. Members of the public must verify the accuracy of all entries by, for example, contacting local law enforcement and local health departments.

Date of Government Version: 05/18/2021
Date Data Arrived at EDR: 05/18/2021
Date Made Active in Reports: 08/03/2021
Number of Days to Update: 77
Source: Drug Enforcement Administration
Telephone: 202-307-1000
Last EDR Contact: 08/17/2021
Next Scheduled EDR Contact: 12/06/2021
Data Release Frequency: Quarterly

PFAS: PFAS Contaminated Sites Listing
Detection of Per- and Polyfluoroalkyl Substances (PFAS) in drinking water.

Date of Government Version: 03/29/2021
Date Data Arrived at EDR: 03/30/2021
Date Made Active in Reports: 06/21/2021
Number of Days to Update: 83
Source: Department of Environmental Protection
Telephone: 617-292-6770
Last EDR Contact: 06/24/2021
Next Scheduled EDR Contact: 10/11/2021
Data Release Frequency: Varies

Local Land Records

LIENS: Liens Information Listing
A listing of environmental liens.

Date of Government Version: 03/07/2018
Date Data Arrived at EDR: 03/09/2018
Date Made Active in Reports: 06/21/2018
Number of Days to Update: 104
Source: Department of Environmental Protection
Telephone: 617-292-5628
Last EDR Contact: 08/11/2021
Next Scheduled EDR Contact: 11/29/2021
Data Release Frequency: Varies

LIENS 2: CERCLA Lien Information
A Federal CERCLA ('Superfund') lien can exist by operation of law at any site or property at which EPA has spent Superfund monies. These monies are spent to investigate and address releases and threatened releases of contamination. CERCLIS provides information as to the identity of these sites and properties.

Date of Government Version: 04/27/2021
Date Data Arrived at EDR: 05/03/2021
Date Made Active in Reports: 05/19/2021
Number of Days to Update: 16

Source: Environmental Protection Agency
Telephone: 202-564-6023
Last EDR Contact: 08/04/2021
Next Scheduled EDR Contact: 10/11/2021
Data Release Frequency: Semi-Annually

Records of Emergency Release Reports

HMIRS: Hazardous Materials Information Reporting System

Hazardous Materials Incident Report System. HMIRS contains hazardous material spill incidents reported to DOT.

Date of Government Version: 03/22/2021
Date Data Arrived at EDR: 03/24/2021
Date Made Active in Reports: 06/17/2021
Number of Days to Update: 85

Source: U.S. Department of Transportation
Telephone: 202-366-4555
Last EDR Contact: 06/17/2021
Next Scheduled EDR Contact: 10/04/2021
Data Release Frequency: Quarterly

RELEASE: Reportable Releases

Contains information on all releases of oil and hazardous materials that have been reported to DEP

Date of Government Version: 03/18/2021
Date Data Arrived at EDR: 04/06/2021
Date Made Active in Reports: 06/23/2021
Number of Days to Update: 78

Source: Department of Environmental Protection
Telephone: 617-292-5990
Last EDR Contact: 07/07/2021
Next Scheduled EDR Contact: 10/18/2021
Data Release Frequency: Quarterly

MA SPILLS: Historical Spill List

The Spills Database was the release notification tracking system for spills that occurred prior to October 1, 1993. This information should be considered to be primarily of historical interest since all of the listed spills have either been cleaned up or assigned new tracking numbers and moved to the Reportable Releases or Sites Transition List databases.

Date of Government Version: 09/30/1993
Date Data Arrived at EDR: 12/03/2003
Date Made Active in Reports: 12/31/2003
Number of Days to Update: 28

Source: Department of Environmental Protection
Telephone: 617-292-5720
Last EDR Contact: 12/03/2003
Next Scheduled EDR Contact: N/A
Data Release Frequency: No Update Planned

SPILLS 90: SPILLS90 data from FirstSearch

Spills 90 includes those spill and release records available exclusively from FirstSearch databases. Typically, they may include chemical, oil and/or hazardous substance spills recorded after 1990. Duplicate records that are already included in EDR incident and release records are not included in Spills 90.

Date of Government Version: 12/11/2012
Date Data Arrived at EDR: 01/03/2013
Date Made Active in Reports: 02/08/2013
Number of Days to Update: 36

Source: FirstSearch
Telephone: N/A
Last EDR Contact: 01/03/2013
Next Scheduled EDR Contact: N/A
Data Release Frequency: No Update Planned

SPILLS 80: SPILLS80 data from FirstSearch

Spills 80 includes those spill and release records available from FirstSearch databases prior to 1990. Typically, they may include chemical, oil and/or hazardous substance spills recorded before 1990. Duplicate records that are already included in EDR incident and release records are not included in Spills 80.

Date of Government Version: 03/10/1998
Date Data Arrived at EDR: 01/03/2013
Date Made Active in Reports: 03/05/2013
Number of Days to Update: 61

Source: FirstSearch
Telephone: N/A
Last EDR Contact: 01/03/2013
Next Scheduled EDR Contact: N/A
Data Release Frequency: No Update Planned

Other Ascertainable Records

RCRA NonGen / NLR: RCRA - Non Generators / No Longer Regulated

RCRAInfo is EPA's comprehensive information system, providing access to data supporting the Resource Conservation and Recovery Act (RCRA) of 1976 and the Hazardous and Solid Waste Amendments (HSWA) of 1984. The database includes selective information on sites which generate, transport, store, treat and/or dispose of hazardous waste as defined by the Resource Conservation and Recovery Act (RCRA). Non-Generators do not presently generate hazardous waste.

Date of Government Version: 03/22/2021
Date Data Arrived at EDR: 03/23/2021
Date Made Active in Reports: 05/19/2021
Number of Days to Update: 57

Source: Environmental Protection Agency
Telephone: (888) 372-7341
Last EDR Contact: 06/21/2021
Next Scheduled EDR Contact: 10/04/2021
Data Release Frequency: Quarterly

FUDS: Formerly Used Defense Sites

The listing includes locations of Formerly Used Defense Sites properties where the US Army Corps of Engineers is actively working or will take necessary cleanup actions.

Date of Government Version: 05/04/2021
Date Data Arrived at EDR: 05/18/2021
Date Made Active in Reports: 08/11/2021
Number of Days to Update: 85

Source: U.S. Army Corps of Engineers
Telephone: 202-528-4285
Last EDR Contact: 08/17/2021
Next Scheduled EDR Contact: 11/29/2021
Data Release Frequency: Varies

DOD: Department of Defense Sites

This data set consists of federally owned or administered lands, administered by the Department of Defense, that have any area equal to or greater than 640 acres of the United States, Puerto Rico, and the U.S. Virgin Islands.

Date of Government Version: 12/31/2005
Date Data Arrived at EDR: 11/10/2006
Date Made Active in Reports: 01/11/2007
Number of Days to Update: 62

Source: USGS
Telephone: 888-275-8747
Last EDR Contact: 07/13/2021
Next Scheduled EDR Contact: 10/25/2021
Data Release Frequency: Varies

FEDLAND: Federal and Indian Lands

Federally and Indian administrated lands of the United States. Lands included are administrated by: Army Corps of Engineers, Bureau of Reclamation, National Wild and Scenic River, National Wildlife Refuge, Public Domain Land, Wilderness, Wilderness Study Area, Wildlife Management Area, Bureau of Indian Affairs, Bureau of Land Management, Department of Justice, Forest Service, Fish and Wildlife Service, National Park Service.

Date of Government Version: 04/02/2018
Date Data Arrived at EDR: 04/11/2018
Date Made Active in Reports: 11/06/2019
Number of Days to Update: 574

Source: U.S. Geological Survey
Telephone: 888-275-8747
Last EDR Contact: 07/09/2021
Next Scheduled EDR Contact: 10/18/2021
Data Release Frequency: N/A

SCRD DRYCLEANERS: State Coalition for Remediation of Drycleaners Listing

The State Coalition for Remediation of Drycleaners was established in 1998, with support from the U.S. EPA Office of Superfund Remediation and Technology Innovation. It is comprised of representatives of states with established drycleaner remediation programs. Currently the member states are Alabama, Connecticut, Florida, Illinois, Kansas, Minnesota, Missouri, North Carolina, Oregon, South Carolina, Tennessee, Texas, and Wisconsin.

Date of Government Version: 01/01/2017
Date Data Arrived at EDR: 02/03/2017
Date Made Active in Reports: 04/07/2017
Number of Days to Update: 63

Source: Environmental Protection Agency
Telephone: 615-532-8599
Last EDR Contact: 08/06/2021
Next Scheduled EDR Contact: 11/22/2021
Data Release Frequency: Varies

US FIN ASSUR: Financial Assurance Information

All owners and operators of facilities that treat, store, or dispose of hazardous waste are required to provide proof that they will have sufficient funds to pay for the clean up, closure, and post-closure care of their facilities.

Date of Government Version: 03/22/2021
Date Data Arrived at EDR: 03/23/2021
Date Made Active in Reports: 06/17/2021
Number of Days to Update: 86

Source: Environmental Protection Agency
Telephone: 202-566-1917
Last EDR Contact: 06/21/2021
Next Scheduled EDR Contact: 10/04/2021
Data Release Frequency: Quarterly

EPA WATCH LIST: EPA WATCH LIST

EPA maintains a "Watch List" to facilitate dialogue between EPA, state and local environmental agencies on enforcement matters relating to facilities with alleged violations identified as either significant or high priority. Being on the Watch List does not mean that the facility has actually violated the law only that an investigation by EPA or a state or local environmental agency has led those organizations to allege that an unproven violation has in fact occurred. Being on the Watch List does not represent a higher level of concern regarding the alleged violations that were detected, but instead indicates cases requiring additional dialogue between EPA, state and local agencies - primarily because of the length of time the alleged violation has gone unaddressed or unresolved.

Date of Government Version: 08/30/2013
Date Data Arrived at EDR: 03/21/2014
Date Made Active in Reports: 06/17/2014
Number of Days to Update: 88

Source: Environmental Protection Agency
Telephone: 617-520-3000
Last EDR Contact: 07/26/2021
Next Scheduled EDR Contact: 11/15/2021
Data Release Frequency: No Update Planned

2020 COR ACTION: 2020 Corrective Action Program List

The EPA has set ambitious goals for the RCRA Corrective Action program by creating the 2020 Corrective Action Universe. This RCRA cleanup baseline includes facilities expected to need corrective action. The 2020 universe contains a wide variety of sites. Some properties are heavily contaminated while others were contaminated but have since been cleaned up. Still others have not been fully investigated yet, and may require little or no remediation. Inclusion in the 2020 Universe does not necessarily imply failure on the part of a facility to meet its RCRA obligations.

Date of Government Version: 09/30/2017
Date Data Arrived at EDR: 05/08/2018
Date Made Active in Reports: 07/20/2018
Number of Days to Update: 73

Source: Environmental Protection Agency
Telephone: 703-308-4044
Last EDR Contact: 08/06/2021
Next Scheduled EDR Contact: 11/15/2021
Data Release Frequency: Varies

TSCA: Toxic Substances Control Act

Toxic Substances Control Act. TSCA identifies manufacturers and importers of chemical substances included on the TSCA Chemical Substance Inventory list. It includes data on the production volume of these substances by plant site.

Date of Government Version: 12/31/2016
Date Data Arrived at EDR: 06/17/2020
Date Made Active in Reports: 09/10/2020
Number of Days to Update: 85

Source: EPA
Telephone: 202-260-5521
Last EDR Contact: 06/17/2021
Next Scheduled EDR Contact: 09/27/2021
Data Release Frequency: Every 4 Years

TRIS: Toxic Chemical Release Inventory System

Toxic Release Inventory System. TRIS identifies facilities which release toxic chemicals to the air, water and land in reportable quantities under SARA Title III Section 313.

Date of Government Version: 12/31/2018
Date Data Arrived at EDR: 08/14/2020
Date Made Active in Reports: 11/04/2020
Number of Days to Update: 82

Source: EPA
Telephone: 202-566-0250
Last EDR Contact: 08/17/2021
Next Scheduled EDR Contact: 11/29/2021
Data Release Frequency: Annually

SSTS: Section 7 Tracking Systems

Section 7 of the Federal Insecticide, Fungicide and Rodenticide Act, as amended (92 Stat. 829) requires all registered pesticide-producing establishments to submit a report to the Environmental Protection Agency by March 1st each year. Each establishment must report the types and amounts of pesticides, active ingredients and devices being produced, and those having been produced and sold or distributed in the past year.

Date of Government Version: 04/19/2021
Date Data Arrived at EDR: 04/20/2021
Date Made Active in Reports: 07/16/2021
Number of Days to Update: 87

Source: EPA
Telephone: 202-564-4203
Last EDR Contact: 07/19/2021
Next Scheduled EDR Contact: 11/01/2021
Data Release Frequency: Annually

ROD: Records Of Decision

Record of Decision. ROD documents mandate a permanent remedy at an NPL (Superfund) site containing technical and health information to aid in the cleanup.

Date of Government Version: 04/27/2021
Date Data Arrived at EDR: 05/03/2021
Date Made Active in Reports: 05/19/2021
Number of Days to Update: 16

Source: EPA
Telephone: 703-416-0223
Last EDR Contact: 08/04/2021
Next Scheduled EDR Contact: 09/13/2021
Data Release Frequency: Annually

RMP: Risk Management Plans

When Congress passed the Clean Air Act Amendments of 1990, it required EPA to publish regulations and guidance for chemical accident prevention at facilities using extremely hazardous substances. The Risk Management Program Rule (RMP Rule) was written to implement Section 112(r) of these amendments. The rule, which built upon existing industry codes and standards, requires companies of all sizes that use certain flammable and toxic substances to develop a Risk Management Program, which includes a(n): Hazard assessment that details the potential effects of an accidental release, an accident history of the last five years, and an evaluation of worst-case and alternative accidental releases; Prevention program that includes safety precautions and maintenance, monitoring, and employee training measures; and Emergency response program that spells out emergency health care, employee training measures and procedures for informing the public and response agencies (e.g the fire department) should an accident occur.

Date of Government Version: 05/07/2021
Date Data Arrived at EDR: 05/13/2021
Date Made Active in Reports: 08/03/2021
Number of Days to Update: 82

Source: Environmental Protection Agency
Telephone: 202-564-8600
Last EDR Contact: 07/14/2021
Next Scheduled EDR Contact: 11/01/2021
Data Release Frequency: Varies

RAATS: RCRA Administrative Action Tracking System

RCRA Administration Action Tracking System. RAATS contains records based on enforcement actions issued under RCRA pertaining to major violators and includes administrative and civil actions brought by the EPA. For administration actions after September 30, 1995, data entry in the RAATS database was discontinued. EPA will retain a copy of the database for historical records. It was necessary to terminate RAATS because a decrease in agency resources made it impossible to continue to update the information contained in the database.

Date of Government Version: 04/17/1995
Date Data Arrived at EDR: 07/03/1995
Date Made Active in Reports: 08/07/1995
Number of Days to Update: 35

Source: EPA
Telephone: 202-564-4104
Last EDR Contact: 06/02/2008
Next Scheduled EDR Contact: 09/01/2008
Data Release Frequency: No Update Planned

PRP: Potentially Responsible Parties

A listing of verified Potentially Responsible Parties

Date of Government Version: 12/30/2020
Date Data Arrived at EDR: 01/14/2021
Date Made Active in Reports: 03/05/2021
Number of Days to Update: 50

Source: EPA
Telephone: 202-564-6023
Last EDR Contact: 08/04/2021
Next Scheduled EDR Contact: 11/15/2021
Data Release Frequency: Quarterly

PADS: PCB Activity Database System

PCB Activity Database. PADS Identifies generators, transporters, commercial storers and/or brokers and disposers of PCB's who are required to notify the EPA of such activities.

Date of Government Version: 11/19/2020
Date Data Arrived at EDR: 01/08/2021
Date Made Active in Reports: 03/22/2021
Number of Days to Update: 73

Source: EPA
Telephone: 202-566-0500
Last EDR Contact: 07/09/2021
Next Scheduled EDR Contact: 10/18/2021
Data Release Frequency: Annually

ICIS: Integrated Compliance Information System

The Integrated Compliance Information System (ICIS) supports the information needs of the national enforcement and compliance program as well as the unique needs of the National Pollutant Discharge Elimination System (NPDES) program.

Date of Government Version: 11/18/2016
Date Data Arrived at EDR: 11/23/2016
Date Made Active in Reports: 02/10/2017
Number of Days to Update: 79

Source: Environmental Protection Agency
Telephone: 202-564-2501
Last EDR Contact: 06/29/2021
Next Scheduled EDR Contact: 10/18/2021
Data Release Frequency: No Update Planned

FTTS: FIFRA/ TSCA Tracking System - FIFRA (Federal Insecticide, Fungicide, & Rodenticide Act)/TSCA (Toxic Substances Control Act)

FTTS tracks administrative cases and pesticide enforcement actions and compliance activities related to FIFRA, TSCA and EPCRA (Emergency Planning and Community Right-to-Know Act). To maintain currency, EDR contacts the Agency on a quarterly basis.

Date of Government Version: 04/09/2009
Date Data Arrived at EDR: 04/16/2009
Date Made Active in Reports: 05/11/2009
Number of Days to Update: 25

Source: EPA/Office of Prevention, Pesticides and Toxic Substances
Telephone: 202-566-1667
Last EDR Contact: 08/18/2017
Next Scheduled EDR Contact: 12/04/2017
Data Release Frequency: No Update Planned

FTTS INSP: FIFRA/ TSCA Tracking System - FIFRA (Federal Insecticide, Fungicide, & Rodenticide Act)/TSCA (Toxic Substances Control Act)

A listing of FIFRA/TSCA Tracking System (FTTS) inspections and enforcements.

Date of Government Version: 04/09/2009
Date Data Arrived at EDR: 04/16/2009
Date Made Active in Reports: 05/11/2009
Number of Days to Update: 25

Source: EPA
Telephone: 202-566-1667
Last EDR Contact: 08/18/2017
Next Scheduled EDR Contact: 12/04/2017
Data Release Frequency: No Update Planned

MLTS: Material Licensing Tracking System

MLTS is maintained by the Nuclear Regulatory Commission and contains a list of approximately 8,100 sites which possess or use radioactive materials and which are subject to NRC licensing requirements. To maintain currency, EDR contacts the Agency on a quarterly basis.

Date of Government Version: 03/08/2021
Date Data Arrived at EDR: 03/11/2021
Date Made Active in Reports: 05/11/2021
Number of Days to Update: 61

Source: Nuclear Regulatory Commission
Telephone: 301-415-7169
Last EDR Contact: 07/14/2021
Next Scheduled EDR Contact: 11/01/2021
Data Release Frequency: Quarterly

COAL ASH DOE: Steam-Electric Plant Operation Data

A listing of power plants that store ash in surface ponds.

Date of Government Version: 12/31/2019
Date Data Arrived at EDR: 12/01/2020
Date Made Active in Reports: 02/09/2021
Number of Days to Update: 70

Source: Department of Energy
Telephone: 202-586-8719
Last EDR Contact: 05/27/2021
Next Scheduled EDR Contact: 09/13/2021
Data Release Frequency: Varies

COAL ASH EPA: Coal Combustion Residues Surface Impoundments List

A listing of coal combustion residues surface impoundments with high hazard potential ratings.

Date of Government Version: 01/12/2017
Date Data Arrived at EDR: 03/05/2019
Date Made Active in Reports: 11/11/2019
Number of Days to Update: 251
Source: Environmental Protection Agency
Telephone: N/A
Last EDR Contact: 05/27/2021
Next Scheduled EDR Contact: 09/13/2021
Data Release Frequency: Varies

PCB TRANSFORMER: PCB Transformer Registration Database
The database of PCB transformer registrations that includes all PCB registration submittals.

Date of Government Version: 09/13/2019
Date Data Arrived at EDR: 11/06/2019
Date Made Active in Reports: 02/10/2020
Number of Days to Update: 96
Source: Environmental Protection Agency
Telephone: 202-566-0517
Last EDR Contact: 08/06/2021
Next Scheduled EDR Contact: 11/15/2021
Data Release Frequency: Varies

RADINFO: Radiation Information Database
The Radiation Information Database (RADINFO) contains information about facilities that are regulated by U.S. Environmental Protection Agency (EPA) regulations for radiation and radioactivity.

Date of Government Version: 07/01/2019
Date Data Arrived at EDR: 07/01/2019
Date Made Active in Reports: 09/23/2019
Number of Days to Update: 84
Source: Environmental Protection Agency
Telephone: 202-343-9775
Last EDR Contact: 06/22/2021
Next Scheduled EDR Contact: 10/11/2021
Data Release Frequency: No Update Planned

HIST FTTS: FIFRA/TSCA Tracking System Administrative Case Listing
A complete administrative case listing from the FIFRA/TSCA Tracking System (FTTS) for all ten EPA regions. The information was obtained from the National Compliance Database (NCDB). NCDB supports the implementation of FIFRA (Federal Insecticide, Fungicide, and Rodenticide Act) and TSCA (Toxic Substances Control Act). Some EPA regions are now closing out records. Because of that, and the fact that some EPA regions are not providing EPA Headquarters with updated records, it was decided to create a HIST FTTS database. It included records that may not be included in the newer FTTS database updates. This database is no longer updated.

Date of Government Version: 10/19/2006
Date Data Arrived at EDR: 03/01/2007
Date Made Active in Reports: 04/10/2007
Number of Days to Update: 40
Source: Environmental Protection Agency
Telephone: 202-564-2501
Last EDR Contact: 12/17/2007
Next Scheduled EDR Contact: 03/17/2008
Data Release Frequency: No Update Planned

HIST FTTS INSP: FIFRA/TSCA Tracking System Inspection & Enforcement Case Listing
A complete inspection and enforcement case listing from the FIFRA/TSCA Tracking System (FTTS) for all ten EPA regions. The information was obtained from the National Compliance Database (NCDB). NCDB supports the implementation of FIFRA (Federal Insecticide, Fungicide, and Rodenticide Act) and TSCA (Toxic Substances Control Act). Some EPA regions are now closing out records. Because of that, and the fact that some EPA regions are not providing EPA Headquarters with updated records, it was decided to create a HIST FTTS database. It included records that may not be included in the newer FTTS database updates. This database is no longer updated.

Date of Government Version: 10/19/2006
Date Data Arrived at EDR: 03/01/2007
Date Made Active in Reports: 04/10/2007
Number of Days to Update: 40
Source: Environmental Protection Agency
Telephone: 202-564-2501
Last EDR Contact: 12/17/2008
Next Scheduled EDR Contact: 03/17/2008
Data Release Frequency: No Update Planned

DOT OPS: Incident and Accident Data
Department of Transporation, Office of Pipeline Safety Incident and Accident data.

Date of Government Version: 01/02/2020
Date Data Arrived at EDR: 01/28/2020
Date Made Active in Reports: 04/17/2020
Number of Days to Update: 80
Source: Department of Transporation, Office of Pipeline Safety
Telephone: 202-366-4595
Last EDR Contact: 07/23/2021
Next Scheduled EDR Contact: 11/08/2021
Data Release Frequency: Quarterly

GOVERNMENT RECORDS SEARCHED / DATA CURRENCY TRACKING

CONSENT: Superfund (CERCLA) Consent Decrees

Major legal settlements that establish responsibility and standards for cleanup at NPL (Superfund) sites. Released periodically by United States District Courts after settlement by parties to litigation matters.

Date of Government Version: 06/30/2021
Date Data Arrived at EDR: 07/14/2021
Date Made Active in Reports: 07/16/2021
Number of Days to Update: 2

Source: Department of Justice, Consent Decree Library
Telephone: Varies
Last EDR Contact: 07/02/2021
Next Scheduled EDR Contact: 10/18/2021
Data Release Frequency: Varies

BRS: Biennial Reporting System

The Biennial Reporting System is a national system administered by the EPA that collects data on the generation and management of hazardous waste. BRS captures detailed data from two groups: Large Quantity Generators (LQG) and Treatment, Storage, and Disposal Facilities.

Date of Government Version: 12/31/2017
Date Data Arrived at EDR: 06/22/2020
Date Made Active in Reports: 11/20/2020
Number of Days to Update: 151

Source: EPA/NTIS
Telephone: 800-424-9346
Last EDR Contact: 06/21/2021
Next Scheduled EDR Contact: 10/04/2021
Data Release Frequency: Biennially

INDIAN RESERV: Indian Reservations

This map layer portrays Indian administered lands of the United States that have any area equal to or greater than 640 acres.

Date of Government Version: 12/31/2014
Date Data Arrived at EDR: 07/14/2015
Date Made Active in Reports: 01/10/2017
Number of Days to Update: 546

Source: USGS
Telephone: 202-208-3710
Last EDR Contact: 07/02/2021
Next Scheduled EDR Contact: 10/18/2021
Data Release Frequency: Varies

FUSRAP: Formerly Utilized Sites Remedial Action Program

DOE established the Formerly Utilized Sites Remedial Action Program (FUSRAP) in 1974 to remediate sites where radioactive contamination remained from Manhattan Project and early U.S. Atomic Energy Commission (AEC) operations.

Date of Government Version: 08/08/2017
Date Data Arrived at EDR: 09/11/2018
Date Made Active in Reports: 09/14/2018
Number of Days to Update: 3

Source: Department of Energy
Telephone: 202-586-3559
Last EDR Contact: 07/23/2021
Next Scheduled EDR Contact: 11/15/2021
Data Release Frequency: Varies

UMTRA: Uranium Mill Tailings Sites

Uranium ore was mined by private companies for federal government use in national defense programs. When the mills shut down, large piles of the sand-like material (mill tailings) remain after uranium has been extracted from the ore. Levels of human exposure to radioactive materials from the piles are low; however, in some cases tailings were used as construction materials before the potential health hazards of the tailings were recognized.

Date of Government Version: 08/30/2019
Date Data Arrived at EDR: 11/15/2019
Date Made Active in Reports: 01/28/2020
Number of Days to Update: 74

Source: Department of Energy
Telephone: 505-845-0011
Last EDR Contact: 08/12/2021
Next Scheduled EDR Contact: 11/29/2021
Data Release Frequency: Varies

LEAD SMELTER 1: Lead Smelter Sites

A listing of former lead smelter site locations.

Date of Government Version: 04/27/2021
Date Data Arrived at EDR: 05/03/2021
Date Made Active in Reports: 05/19/2021
Number of Days to Update: 16

Source: Environmental Protection Agency
Telephone: 703-603-8787
Last EDR Contact: 08/04/2021
Next Scheduled EDR Contact: 10/11/2021
Data Release Frequency: Varies

LEAD SMELTER 2: Lead Smelter Sites

A list of several hundred sites in the U.S. where secondary lead smelting was done from 1931and 1964. These sites may pose a threat to public health through ingestion or inhalation of contaminated soil or dust

Date of Government Version: 04/05/2001
Date Data Arrived at EDR: 10/27/2010
Date Made Active in Reports: 12/02/2010
Number of Days to Update: 36

Source: American Journal of Public Health
Telephone: 703-305-6451
Last EDR Contact: 12/02/2009
Next Scheduled EDR Contact: N/A
Data Release Frequency: No Update Planned

US AIRS (AFS): Aerometric Information Retrieval System Facility Subsystem (AFS)

The database is a sub-system of Aerometric Information Retrieval System (AIRS). AFS contains compliance data on air pollution point sources regulated by the U.S. EPA and/or state and local air regulatory agencies. This information comes from source reports by various stationary sources of air pollution, such as electric power plants, steel mills, factories, and universities, and provides information about the air pollutants they produce. Action, air program, air program pollutant, and general level plant data. It is used to track emissions and compliance data from industrial plants.

Date of Government Version: 10/12/2016
Date Data Arrived at EDR: 10/26/2016
Date Made Active in Reports: 02/03/2017
Number of Days to Update: 100

Source: EPA
Telephone: 202-564-2496
Last EDR Contact: 09/26/2017
Next Scheduled EDR Contact: 01/08/2018
Data Release Frequency: No Update Planned

US AIRS MINOR: Air Facility System Data

A listing of minor source facilities.

Date of Government Version: 10/12/2016
Date Data Arrived at EDR: 10/26/2016
Date Made Active in Reports: 02/03/2017
Number of Days to Update: 100

Source: EPA
Telephone: 202-564-2496
Last EDR Contact: 09/26/2017
Next Scheduled EDR Contact: 01/08/2018
Data Release Frequency: No Update Planned

US MINES: Mines Master Index File

Contains all mine identification numbers issued for mines active or opened since 1971. The data also includes violation information.

Date of Government Version: 05/03/2021
Date Data Arrived at EDR: 05/25/2021
Date Made Active in Reports: 08/11/2021
Number of Days to Update: 78

Source: Department of Labor, Mine Safety and Health Administration
Telephone: 303-231-5959
Last EDR Contact: 05/25/2021
Next Scheduled EDR Contact: 09/06/2021
Data Release Frequency: Semi-Annually

MINES VIOLATIONS: MSHA Violation Assessment Data

Mines violation and assessment information. Department of Labor, Mine Safety & Health Administration.

Date of Government Version: 05/27/2021
Date Data Arrived at EDR: 05/27/2021
Date Made Active in Reports: 06/10/2021
Number of Days to Update: 14

Source: DOL, Mine Safety & Health Admi
Telephone: 202-693-9424
Last EDR Contact: 07/01/2021
Next Scheduled EDR Contact: 09/13/2021
Data Release Frequency: Quarterly

US MINES 2: Ferrous and Nonferrous Metal Mines Database Listing

This map layer includes ferrous (ferrous metal mines are facilities that extract ferrous metals, such as iron ore or molybdenum) and nonferrous (Nonferrous metal mines are facilities that extract nonferrous metals, such as gold, silver, copper, zinc, and lead) metal mines in the United States.

Date of Government Version: 05/06/2020
Date Data Arrived at EDR: 05/27/2020
Date Made Active in Reports: 08/13/2020
Number of Days to Update: 78

Source: USGS
Telephone: 703-648-7709
Last EDR Contact: 05/27/2021
Next Scheduled EDR Contact: 09/06/2021
Data Release Frequency: Varies

US MINES 3: Active Mines & Mineral Plants Database Listing

Active Mines and Mineral Processing Plant operations for commodities monitored by the Minerals Information Team of the USGS.

Date of Government Version: 04/14/2011
Date Data Arrived at EDR: 06/08/2011
Date Made Active in Reports: 09/13/2011
Number of Days to Update: 97

Source: USGS
Telephone: 703-648-7709
Last EDR Contact: 05/27/2021
Next Scheduled EDR Contact: 09/06/2021
Data Release Frequency: Varies

ABANDONED MINES: Abandoned Mines

An inventory of land and water impacted by past mining (primarily coal mining) is maintained by OSMRE to provide information needed to implement the Surface Mining Control and Reclamation Act of 1977 (SMCRA). The inventory contains information on the location, type, and extent of AML impacts, as well as, information on the cost associated with the reclamation of those problems. The inventory is based upon field surveys by State, Tribal, and OSMRE program officials. It is dynamic to the extent that it is modified as new problems are identified and existing problems are reclaimed.

Date of Government Version: 06/15/2021
Date Data Arrived at EDR: 06/16/2021
Date Made Active in Reports: 08/17/2021
Number of Days to Update: 62

Source: Department of Interior
Telephone: 202-208-2609
Last EDR Contact: 06/14/2021
Next Scheduled EDR Contact: 09/20/2021
Data Release Frequency: Quarterly

FINDS: Facility Index System/Facility Registry System

Facility Index System. FINDS contains both facility information and 'pointers' to other sources that contain more detail. EDR includes the following FINDS databases in this report: PCS (Permit Compliance System), AIRS (Aerometric Information Retrieval System), DOCKET (Enforcement Docket used to manage and track information on civil judicial enforcement cases for all environmental statutes), FURS (Federal Underground Injection Control), C-DOCKET (Criminal Docket System used to track criminal enforcement actions for all environmental statutes), FFIS (Federal Facilities Information System), STATE (State Environmental Laws and Statutes), and PADS (PCB Activity Data System).

Date of Government Version: 05/05/2021
Date Data Arrived at EDR: 05/18/2021
Date Made Active in Reports: 08/17/2021
Number of Days to Update: 91

Source: EPA
Telephone: (617) 918-1111
Last EDR Contact: 05/18/2021
Next Scheduled EDR Contact: 09/13/2021
Data Release Frequency: Quarterly

DOCKET HWC: Hazardous Waste Compliance Docket Listing

A complete list of the Federal Agency Hazardous Waste Compliance Docket Facilities.

Date of Government Version: 05/06/2021
Date Data Arrived at EDR: 05/21/2021
Date Made Active in Reports: 08/11/2021
Number of Days to Update: 82

Source: Environmental Protection Agency
Telephone: 202-564-0527
Last EDR Contact: 05/21/2021
Next Scheduled EDR Contact: 09/06/2021
Data Release Frequency: Varies

ECHO: Enforcement & Compliance History Information

ECHO provides integrated compliance and enforcement information for about 800,000 regulated facilities nationwide.

Date of Government Version: 04/04/2021
Date Data Arrived at EDR: 04/06/2021
Date Made Active in Reports: 06/25/2021
Number of Days to Update: 80

Source: Environmental Protection Agency
Telephone: 202-564-2280
Last EDR Contact: 07/01/2021
Next Scheduled EDR Contact: 10/18/2021
Data Release Frequency: Quarterly

UXO: Unexploded Ordnance Sites

A listing of unexploded ordnance site locations

Date of Government Version: 12/31/2018
Date Data Arrived at EDR: 07/02/2020
Date Made Active in Reports: 09/17/2020
Number of Days to Update: 77

Source: Department of Defense
Telephone: 703-704-1564
Last EDR Contact: 07/07/2021
Next Scheduled EDR Contact: 10/25/2021
Data Release Frequency: Varies

FUELS PROGRAM: EPA Fuels Program Registered Listing

This listing includes facilities that are registered under the Part 80 (Code of Federal Regulations) EPA Fuels Programs. All companies now are required to submit new and updated registrations.

Date of Government Version: 05/14/2021
Date Data Arrived at EDR: 05/14/2021
Date Made Active in Reports: 08/03/2021
Number of Days to Update: 81

Source: EPA
Telephone: 800-385-6164
Last EDR Contact: 08/13/2021
Next Scheduled EDR Contact: 11/29/2021
Data Release Frequency: Quarterly

AIRS: Permitted Facilities Listing

A listing of Air Quality permit applications.

Date of Government Version: 04/09/2021
Date Data Arrived at EDR: 04/13/2021
Date Made Active in Reports: 06/30/2021
Number of Days to Update: 78

Source: Department of Environmental Protection
Telephone: 617-292-5789
Last EDR Contact: 07/07/2021
Next Scheduled EDR Contact: 10/25/2021
Data Release Frequency: Varies

ASBESTOS: Asbestos Notification Listing

Asbestos sites

Date of Government Version: 03/01/2021
Date Data Arrived at EDR: 03/02/2021
Date Made Active in Reports: 05/20/2021
Number of Days to Update: 79

Source: Department of Environmental Protection
Telephone: 617-292-5982
Last EDR Contact: 08/11/2021
Next Scheduled EDR Contact: 11/29/2021
Data Release Frequency: Varies

DRYCLEANERS: Regulated Drycleaning Facilities

A listing of Department of Environmental Protection regulated drycleaning facilities that use perchloroethylene under the Environmental Results Program.

Date of Government Version: 07/09/2021
Date Data Arrived at EDR: 07/22/2021
Date Made Active in Reports: 08/16/2021
Number of Days to Update: 25

Source: Department of Environmental Protection
Telephone: 617-292-5633
Last EDR Contact: 07/07/2021
Next Scheduled EDR Contact: 10/25/2021
Data Release Frequency: Varies

ENFORCEMENT: Enforcement Action Cases

A listing of enforcement action cases tracked by Department of Environmental Protection programs, including Solid Waste and Hazardous Waste.

Date of Government Version: 04/22/2021
Date Data Arrived at EDR: 04/22/2021
Date Made Active in Reports: 07/09/2021
Number of Days to Update: 78

Source: Department of Environmental Quality
Telephone: 617-292-5979
Last EDR Contact: 07/21/2021
Next Scheduled EDR Contact: 11/08/2021
Data Release Frequency: Varies

Financial Assurance 1: Financial Assurance Information Listing

Information for hazardous waste facilities. Financial assurance is intended to ensure that resources are available to pay for the cost of closure, post-closure care, and corrective measures if the owner or operator of a regulated facility is unable or unwilling to pay.

Date of Government Version: 12/01/2010
Date Data Arrived at EDR: 12/23/2010
Date Made Active in Reports: 02/03/2011
Number of Days to Update: 42

Source: Department of Environmental Protection
Telephone: 617-292-5970
Last EDR Contact: 06/02/2021
Next Scheduled EDR Contact: 09/20/2021
Data Release Frequency: Varies

Financial Assurance 2: Financial Assurance Information Listing

A listing of financial assurance information for underground storage tanks. Financial assurance is intended to ensure that resources are available to pay for the cost of closure, post-closure care, and corrective measures if the owner or operator of a regulated facility is unable or unwilling to pay.

Date of Government Version: 07/09/2021
Date Data Arrived at EDR: 07/22/2021
Date Made Active in Reports: 08/16/2021
Number of Days to Update: 25

Source: Office of State Fire Marshal
Telephone: 978-567-3100
Last EDR Contact: 07/20/2021
Next Scheduled EDR Contact: 10/25/2021
Data Release Frequency: Varies

Financial Assurance 3: Financial Assurance Information listing

Information for solid waste facilities. Financial assurance is intended to ensure that resources are available to pay for the cost of closure, post-closure care, and corrective measures if the owner or operator of a regulated facility is unable or unwilling to pay

Date of Government Version: 01/16/2018
Date Data Arrived at EDR: 04/17/2018
Date Made Active in Reports: 06/15/2018
Number of Days to Update: 59

Source: Department of Environmental Protection
Telephone: 617-292-5970
Last EDR Contact: 06/30/2021
Next Scheduled EDR Contact: 10/18/2021
Data Release Frequency: Varies

GWDP: Ground Water Discharge Permits

The Ground Water Discharge Permits datalayer (formerly known as Groundwater Discharge Points) is a statewide point dataset containing approximate locations of permitted discharges to groundwater.

Date of Government Version: 12/16/2020
Date Data Arrived at EDR: 01/27/2021
Date Made Active in Reports: 04/16/2021
Number of Days to Update: 79

Source: MassGIS
Telephone: 617-556-1150
Last EDR Contact: 07/29/2021
Next Scheduled EDR Contact: 11/08/2021
Data Release Frequency: Varies

HW GEN: List of Massachusetts Hazardous Waste Generators

Permanent generator identification numbers for all Massachusetts generators of hazardous waste and waste oil that have registered with or notified MassDEP of their hazardous waste activities.

Date of Government Version: 03/19/2021
Date Data Arrived at EDR: 03/24/2021
Date Made Active in Reports: 06/11/2021
Number of Days to Update: 79

Source: Department of Environmental Protection
Telephone: 617-292-5500
Last EDR Contact: 06/21/2021
Next Scheduled EDR Contact: 10/04/2021
Data Release Frequency: Semi-Annually

MERCURY: Mercury Product Recyling Drop-Off Locations Listing

A listing of locations, collecting and recycling for mercury-added products. Mercury is toxic to the human nervous system, as well as fish and animals. Mercury can enter the body either through skin absorption or through inhalation of mercury vapors. At room temperature, small beads of mercury will vaporize.

Date of Government Version: 05/07/2018
Date Data Arrived at EDR: 05/25/2018
Date Made Active in Reports: 06/25/2018
Number of Days to Update: 31

Source: Department of Environmental Protection
Telephone: 617-292-5632
Last EDR Contact: 08/11/2021
Next Scheduled EDR Contact: 11/29/2021
Data Release Frequency: Varies

NPDES: NPDES Permit Listing
Listing of treatment plants in Massachusetts that hold permits to discharge to groundwater.

Date of Government Version: 01/07/2020
Date Data Arrived at EDR: 02/11/2020
Date Made Active in Reports: 04/21/2020
Number of Days to Update: 70
Source: Department of Environmental Protection
Telephone: 508-767-2781
Last EDR Contact: 08/13/2021
Next Scheduled EDR Contact: 11/22/2021
Data Release Frequency: Varies

TIER 2: Tier 2 Information Listing
A listing of facilities which store or manufacture hazardous materials and submit a chemical inventory report

Date of Government Version: 12/31/2019
Date Data Arrived at EDR: 07/19/2021
Date Made Active in Reports: 08/17/2021
Number of Days to Update: 29
Source: Massachusetts Emergency Management Agency
Telephone: 508-820-2019
Last EDR Contact: 07/07/2021
Next Scheduled EDR Contact: 10/25/2021
Data Release Frequency: Annually

TSD: TSD Facility
List of Licensed Hazardous Waste Treatment, Storage Disposal Facilities (TSDFs) in Massachusetts.

Date of Government Version: 03/19/2021
Date Data Arrived at EDR: 03/24/2021
Date Made Active in Reports: 06/15/2021
Number of Days to Update: 83
Source: Department of Environmental Protection
Telephone: 617-292-5580
Last EDR Contact: 06/21/2021
Next Scheduled EDR Contact: 10/04/2021
Data Release Frequency: Varies

UIC: Underground Injection Control Listing
A list of UIC registration data and their locations

Date of Government Version: 05/10/2021
Date Data Arrived at EDR: 05/11/2021
Date Made Active in Reports: 07/26/2021
Number of Days to Update: 76
Source: Department of Environmental Protection
Telephone: 617-566-1172
Last EDR Contact: 08/10/2021
Next Scheduled EDR Contact: 11/22/2021
Data Release Frequency: Varies

PCS ENF: Enforcement data
No description is available for this data

Date of Government Version: 12/31/2014
Date Data Arrived at EDR: 02/05/2015
Date Made Active in Reports: 03/06/2015
Number of Days to Update: 29
Source: EPA
Telephone: 202-564-2497
Last EDR Contact: 06/30/2021
Next Scheduled EDR Contact: 10/18/2021
Data Release Frequency: No Update Planned

MINES MRDS: Mineral Resources Data System
Mineral Resources Data System

Date of Government Version: 04/06/2018
Date Data Arrived at EDR: 10/21/2019
Date Made Active in Reports: 10/24/2019
Number of Days to Update: 3
Source: USGS
Telephone: 703-648-6533
Last EDR Contact: 05/27/2021
Next Scheduled EDR Contact: 09/06/2021
Data Release Frequency: Varies

PCS INACTIVE: Listing of Inactive PCS Permits
An inactive permit is a facility that has shut down or is no longer discharging.

Date of Government Version: 11/05/2014
Date Data Arrived at EDR: 01/06/2015
Date Made Active in Reports: 05/06/2015
Number of Days to Update: 120
Source: EPA
Telephone: 202-564-2496
Last EDR Contact: 06/30/2021
Next Scheduled EDR Contact: 10/18/2021
Data Release Frequency: No Update Planned

PCS: Permit Compliance System

PCS is a computerized management information system that contains data on National Pollutant Discharge Elimination System (NPDES) permit holding facilities. PCS tracks the permit, compliance, and enforcement status of NPDES facilities.

Date of Government Version: 07/14/2011
Date Data Arrived at EDR: 08/05/2011
Date Made Active in Reports: 09/29/2011
Number of Days to Update: 55

Source: EPA, Office of Water
Telephone: 202-564-2496
Last EDR Contact: 06/30/2021
Next Scheduled EDR Contact: 10/18/2021
Data Release Frequency: No Update Planned

EDR HIGH RISK HISTORICAL RECORDS

EDR Exclusive Records

EDR MGP: EDR Proprietary Manufactured Gas Plants

The EDR Proprietary Manufactured Gas Plant Database includes records of coal gas plants (manufactured gas plants) compiled by EDR's researchers. Manufactured gas sites were used in the United States from the 1800's to 1950's to produce a gas that could be distributed and used as fuel. These plants used whale oil, rosin, coal, or a mixture of coal, oil, and water that also produced a significant amount of waste. Many of the byproducts of the gas production, such as coal tar (oily waste containing volatile and non-volatile chemicals), sludges, oils and other compounds are potentially hazardous to human health and the environment. The byproduct from this process was frequently disposed of directly at the plant site and can remain or spread slowly, serving as a continuous source of soil and groundwater contamination.

Date of Government Version: N/A
Date Data Arrived at EDR: N/A
Date Made Active in Reports: N/A
Number of Days to Update: N/A

Source: EDR, Inc.
Telephone: N/A
Last EDR Contact: N/A
Next Scheduled EDR Contact: N/A
Data Release Frequency: No Update Planned

EDR Hist Auto: EDR Exclusive Historical Auto Stations

EDR has searched selected national collections of business directories and has collected listings of potential gas station/filling station/service station sites that were available to EDR researchers. EDR's review was limited to those categories of sources that might, in EDR's opinion, include gas station/filling station/service station establishments. The categories reviewed included, but were not limited to gas, gas station, gasoline station, filling station, auto, automobile repair, auto service station, service station, etc. This database falls within a category of information EDR classifies as "High Risk Historical Records", or HRHR. EDR's HRHR effort presents unique and sometimes proprietary data about past sites and operations that typically create environmental concerns, but may not show up in current government records searches.

Date of Government Version: N/A
Date Data Arrived at EDR: N/A
Date Made Active in Reports: N/A
Number of Days to Update: N/A

Source: EDR, Inc.
Telephone: N/A
Last EDR Contact: N/A
Next Scheduled EDR Contact: N/A
Data Release Frequency: Varies

EDR Hist Cleaner: EDR Exclusive Historical Cleaners

EDR has searched selected national collections of business directories and has collected listings of potential dry cleaner sites that were available to EDR researchers. EDR's review was limited to those categories of sources that might, in EDR's opinion, include dry cleaning establishments. The categories reviewed included, but were not limited to dry cleaners, cleaners, laundry, laundromat, cleaning/laundry, wash & dry etc. This database falls within a category of information EDR classifies as "High Risk Historical Records", or HRHR. EDR's HRHR effort presents unique and sometimes proprietary data about past sites and operations that typically create environmental concerns, but may not show up in current government records searches.

Date of Government Version: N/A
Date Data Arrived at EDR: N/A
Date Made Active in Reports: N/A
Number of Days to Update: N/A

Source: EDR, Inc.
Telephone: N/A
Last EDR Contact: N/A
Next Scheduled EDR Contact: N/A
Data Release Frequency: Varies

GOVERNMENT RECORDS SEARCHED / DATA CURRENCY TRACKING

EDR RECOVERED GOVERNMENT ARCHIVES

Exclusive Recovered Govt. Archives

RGA HWS: Recovered Government Archive State Hazardous Waste Facilities List

The EDR Recovered Government Archive State Hazardous Waste database provides a list of SHWS incidents derived from historical databases and includes many records that no longer appear in current government lists. Compiled from Records formerly available from the Department of Environmental Protection in Massachusetts.

Date of Government Version: N/A
Date Data Arrived at EDR: 07/01/2013
Date Made Active in Reports: 12/24/2013
Number of Days to Update: 176

Source: Department of Environmental Protection
Telephone: N/A
Last EDR Contact: 06/01/2012
Next Scheduled EDR Contact: N/A
Data Release Frequency: Varies

RGA LUST: Recovered Government Archive Leaking Underground Storage Tank

The EDR Recovered Government Archive Leaking Underground Storage Tank database provides a list of LUST incidents derived from historical databases and includes many records that no longer appear in current government lists. Compiled from Records formerly available from the Department of Environmental Protection in Massachusetts.

Date of Government Version: N/A
Date Data Arrived at EDR: 07/01/2013
Date Made Active in Reports: 12/24/2013
Number of Days to Update: 176

Source: Department of Environmental Protection
Telephone: N/A
Last EDR Contact: 06/01/2012
Next Scheduled EDR Contact: N/A
Data Release Frequency: Varies

OTHER DATABASE(S)

Depending on the geographic area covered by this report, the data provided in these specialty databases may or may not be complete. For example, the existence of wetlands information data in a specific report does not mean that all wetlands in the area covered by the report are included. Moreover, the absence of any reported wetlands information does not necessarily mean that wetlands do not exist in the area covered by the report.

CT MANIFEST: Hazardous Waste Manifest Data

Facility and manifest data. Manifest is a document that lists and tracks hazardous waste from the generator through transporters to a tsd facility.

Date of Government Version: 03/24/2021
Date Data Arrived at EDR: 05/11/2021
Date Made Active in Reports: 07/28/2021
Number of Days to Update: 78

Source: Department of Energy & Environmental Protection
Telephone: 860-424-3375
Last EDR Contact: 08/10/2021
Next Scheduled EDR Contact: 11/22/2021
Data Release Frequency: No Update Planned

NJ MANIFEST: Manifest Information

Hazardous waste manifest information.

Date of Government Version: 12/31/2018
Date Data Arrived at EDR: 04/10/2019
Date Made Active in Reports: 05/16/2019
Number of Days to Update: 36

Source: Department of Environmental Protection
Telephone: N/A
Last EDR Contact: 07/09/2021
Next Scheduled EDR Contact: 10/18/2021
Data Release Frequency: Annually

NY MANIFEST: Facility and Manifest Data

Manifest is a document that lists and tracks hazardous waste from the generator through transporters to a TSD facility.

Date of Government Version: 01/01/2019
Date Data Arrived at EDR: 04/29/2020
Date Made Active in Reports: 07/10/2020
Number of Days to Update: 72

Source: Department of Environmental Conservation
Telephone: 518-402-8651
Last EDR Contact: 07/29/2021
Next Scheduled EDR Contact: 11/08/2021
Data Release Frequency: Quarterly

PA MANIFEST: Manifest Information
Hazardous waste manifest information.

Date of Government Version: 06/30/2018
Date Data Arrived at EDR: 07/19/2019
Date Made Active in Reports: 09/10/2019
Number of Days to Update: 53

Source: Department of Environmental Protection
Telephone: 717-783-8990
Last EDR Contact: 07/07/2021
Next Scheduled EDR Contact: 10/25/2021
Data Release Frequency: Annually

RI MANIFEST: Manifest information
Hazardous waste manifest information

Date of Government Version: 12/31/2019
Date Data Arrived at EDR: 02/11/2021
Date Made Active in Reports: 02/24/2021
Number of Days to Update: 13

Source: Department of Environmental Management
Telephone: 401-222-2797
Last EDR Contact: 08/11/2021
Next Scheduled EDR Contact: 11/29/2021
Data Release Frequency: Annually

VT MANIFEST: Hazardous Waste Manifest Data
Hazardous waste manifest information.

Date of Government Version: 10/28/2019
Date Data Arrived at EDR: 10/29/2019
Date Made Active in Reports: 01/09/2020
Number of Days to Update: 72

Source: Department of Environmental Conservation
Telephone: 802-241-3443
Last EDR Contact: 07/07/2021
Next Scheduled EDR Contact: 10/25/2021
Data Release Frequency: Annually

WI MANIFEST: Manifest Information
Hazardous waste manifest information.

Date of Government Version: 05/31/2018
Date Data Arrived at EDR: 06/19/2019
Date Made Active in Reports: 09/03/2019
Number of Days to Update: 76

Source: Department of Natural Resources
Telephone: N/A
Last EDR Contact: 06/03/2021
Next Scheduled EDR Contact: 09/20/2021
Data Release Frequency: Annually

Oil/Gas Pipelines
Source: Endeavor Business Media
Petroleum Bundle (Crude Oil, Refined Products, Petrochemicals, Gas Liquids (LPG/NGL), and Specialty Gases (Miscellaneous)) N = Natural Gas Bundle (Natural Gas, Gas Liquids (LPG/NGL), and Specialty Gases (Miscellaneous)). This map includes information copyrighted by Endeavor Business Media. This information is provided on a best effort basis and Endeavor Business Media does not guarantee its accuracy nor warrant its fitness for any particular purpose. Such information has been reprinted with the permission of Endeavor Business Media.

Electric Power Transmission Line Data
Source: Endeavor Business Media
This map includes information copyrighted by Endeavor Business Media. This information is provided on a best effort basis and Endeavor Business Media does not guarantee its accuracy nor warrant its fitness for any particular purpose. Such information has been reprinted with the permission of Endeavor Business Media.

Sensitive Receptors: There are individuals deemed sensitive receptors due to their fragile immune systems and special sensitivity to environmental discharges. These sensitive receptors typically include the elderly, the sick, and children. While the location of all sensitive receptors cannot be determined, EDR indicates those buildings and facilities - schools, daycares, hospitals, medical centers, and nursing homes - where individuals who are sensitive receptors are likely to be located.

AHA Hospitals:
Source: American Hospital Association, Inc.
Telephone: 312-280-5991
The database includes a listing of hospitals based on the American Hospital Association's annual survey of hospitals.

Medical Centers: Provider of Services Listing
Source: Centers for Medicare & Medicaid Services
Telephone: 410-786-3000
A listing of hospitals with Medicare provider number, produced by Centers of Medicare & Medicaid Services, a federal agency within the U.S. Department of Health and Human Services.

Nursing Homes
Source: National Institutes of Health
Telephone: 301-594-6248
Information on Medicare and Medicaid certified nursing homes in the United States.

Public Schools
Source: National Center for Education Statistics
Telephone: 202-502-7300
The National Center for Education Statistics' primary database on elementary and secondary public education in the United States. It is a comprehensive, annual, national statistical database of all public elementary and secondary schools and school districts, which contains data that are comparable across all states.

Private Schools
Source: National Center for Education Statistics
Telephone: 202-502-7300
The National Center for Education Statistics' primary database on private school locations in the United States.

Flood Zone Data: This data was obtained from the Federal Emergency Management Agency (FEMA). It depicts 100-year and 500-year flood zones as defined by FEMA. It includes the National Flood Hazard Layer (NFHL) which incorporates Flood Insurance Rate Map (FIRM) data and Q3 data from FEMA in areas not covered by NFHL.
Source: FEMA
Telephone: 877-336-2627
Date of Government Version: 2003, 2015

NWI: National Wetlands Inventory. This data, available in select counties across the country, was obtained by EDR in 2002, 2005 and 2010 from the U.S. Fish and Wildlife Service.

State Wetlands Data: Wetland Inventory
Source: MassDEP
Telephone: 617-292-5907

Current USGS 7.5 Minute Topographic Map
Source: U.S. Geological Survey

STREET AND ADDRESS INFORMATION

© 2015 TomTom North America, Inc. All rights reserved. This material is proprietary and the subject of copyright protection and other intellectual property rights owned by or licensed to Tele Atlas North America, Inc. The use of this material is subject to the terms of a license agreement. You will be held liable for any unauthorized copying or disclosure of this material.

GEOCHECK ®- PHYSICAL SETTING SOURCE ADDENDUM

TARGET PROPERTY ADDRESS

400 PROSPECT STREET
400 PROSPECT STREET
STOUGHTON, MA 02072

TARGET PROPERTY COORDINATES

Latitude (North):	42.122576 - 42° 7' 21.27''
Longitude (West):	71.087066 - 71° 5' 13.44''
Universal Tranverse Mercator:	Zone 19
UTM X (Meters):	327477.6
UTM Y (Meters):	4665280.0
Elevation:	265 ft. above sea level

USGS TOPOGRAPHIC MAP

Target Property Map:	5644802 BROCKTON, MA
Version Date:	2012
North Map:	5644800 BLUE HILLS, MA
Version Date:	2012

EDR's GeoCheck Physical Setting Source Addendum is provided to assist the environmental professional in forming an opinion about the impact of potential contaminant migration.

Assessment of the impact of contaminant migration generally has two principle investigative components:

1. Groundwater flow direction, and
2. Groundwater flow velocity.

Groundwater flow direction may be impacted by surface topography, hydrology, hydrogeology, characteristics of the soil, and nearby wells. Groundwater flow velocity is generally impacted by the nature of the geologic strata.

GEOCHECK® - PHYSICAL SETTING SOURCE SUMMARY

GROUNDWATER FLOW DIRECTION INFORMATION

Groundwater flow direction for a particular site is best determined by a qualified environmental professional using site-specific well data. If such data is not reasonably ascertainable, it may be necessary to rely on other sources of information, such as surface topographic information, hydrologic information, hydrogeologic data collected on nearby properties, and regional groundwater flow information (from deep aquifers).

TOPOGRAPHIC INFORMATION

Surface topography may be indicative of the direction of surficial groundwater flow. This information can be used to assist the environmental professional in forming an opinion about the impact of nearby contaminated properties or, should contamination exist on the target property, what downgradient sites might be impacted.

TARGET PROPERTY TOPOGRAPHY

General Topographic Gradient: General SE

SURROUNDING TOPOGRAPHY: ELEVATION PROFILES

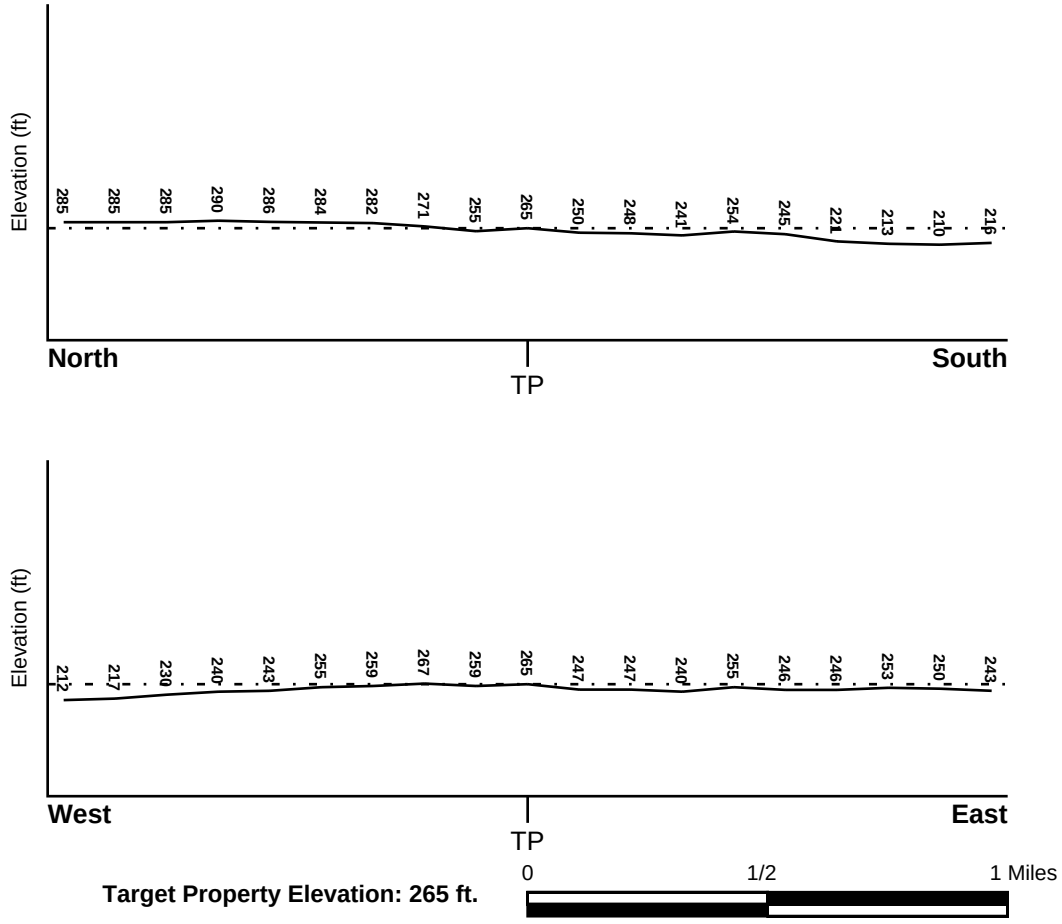

Source: Topography has been determined from the USGS 7.5' Digital Elevation Model and should be evaluated on a relative (not an absolute) basis. Relative elevation information between sites of close proximity should be field verified.

GEOCHECK® - PHYSICAL SETTING SOURCE SUMMARY

HYDROLOGIC INFORMATION

Surface water can act as a hydrologic barrier to groundwater flow. Such hydrologic information can be used to assist the environmental professional in forming an opinion about the impact of nearby contaminated properties or, should contamination exist on the target property, what downgradient sites might be impacted.

Refer to the Physical Setting Source Map following this summary for hydrologic information (major waterways and bodies of water).

FEMA FLOOD ZONE

Flood Plain Panel at Target Property	FEMA Source Type
25023C0152J	FEMA FIRM Flood data

Additional Panels in search area:	FEMA Source Type
25021C0213E	FEMA FIRM Flood data
25021C0214E	FEMA FIRM Flood data
25021C0376E	FEMA FIRM Flood data

NATIONAL WETLAND INVENTORY

NWI Quad at Target Property	NWI Electronic Data Coverage
BROCKTON	YES - refer to the Overview Map and Detail Map

HYDROGEOLOGIC INFORMATION

Hydrogeologic information obtained by installation of wells on a specific site can often be an indicator of groundwater flow direction in the immediate area. Such hydrogeologic information can be used to assist the environmental professional in forming an opinion about the impact of nearby contaminated properties or, should contamination exist on the target property, what downgradient sites might be impacted.

AQUIFLOW®

Search Radius: 1.000 Mile.

EDR has developed the AQUIFLOW Information System to provide data on the general direction of groundwater flow at specific points. EDR has reviewed reports submitted by environmental professionals to regulatory authorities at select sites and has extracted the date of the report, groundwater flow direction as determined hydrogeologically, and the depth to water table.

MAP ID	LOCATION FROM TP	GENERAL DIRECTION GROUNDWATER FLOW
1	1/4 - 1/2 Mile WSW	VARIES
2	1/4 - 1/2 Mile SSE	WNW
18	1/2 - 1 Mile West	SW
2G	1/2 - 1 Mile West	SW
3G	1/4 - 1/2 Mile WSW	VARIES
4G	1/4 - 1/2 Mile SSE	WNW

For additional site information, refer to Physical Setting Source Map Findings.

GEOCHECK® - PHYSICAL SETTING SOURCE SUMMARY

GROUNDWATER FLOW VELOCITY INFORMATION

Groundwater flow velocity information for a particular site is best determined by a qualified environmental professional using site specific geologic and soil strata data. If such data are not reasonably ascertainable, it may be necessary to rely on other sources of information, including geologic age identification, rock stratigraphic unit and soil characteristics data collected on nearby properties and regional soil information. In general, contaminant plumes move more quickly through sandy-gravelly types of soils than silty-clayey types of soils.

GEOLOGIC INFORMATION IN GENERAL AREA OF TARGET PROPERTY

Geologic information can be used by the environmental professional in forming an opinion about the relative speed at which contaminant migration may be occurring.

ROCK STRATIGRAPHIC UNIT

Era:	Precambrian
System:	Precambrian
Series:	Z ganitic rocks
Code:	Zg *(decoded above as Era, System & Series)*

GEOLOGIC AGE IDENTIFICATION

Category: Plutonic and Intrusive Rocks

Geologic Age and Rock Stratigraphic Unit Source: P.G. Schruben, R.E. Arndt and W.J. Bawiec, Geology of the Conterminous U.S. at 1:2,500,000 Scale - a digital representation of the 1974 P.B. King and H.M. Beikman Map, USGS Digital Data Series DDS - 11 (1994).

SSURGO SOIL MAP - 6628356.2s

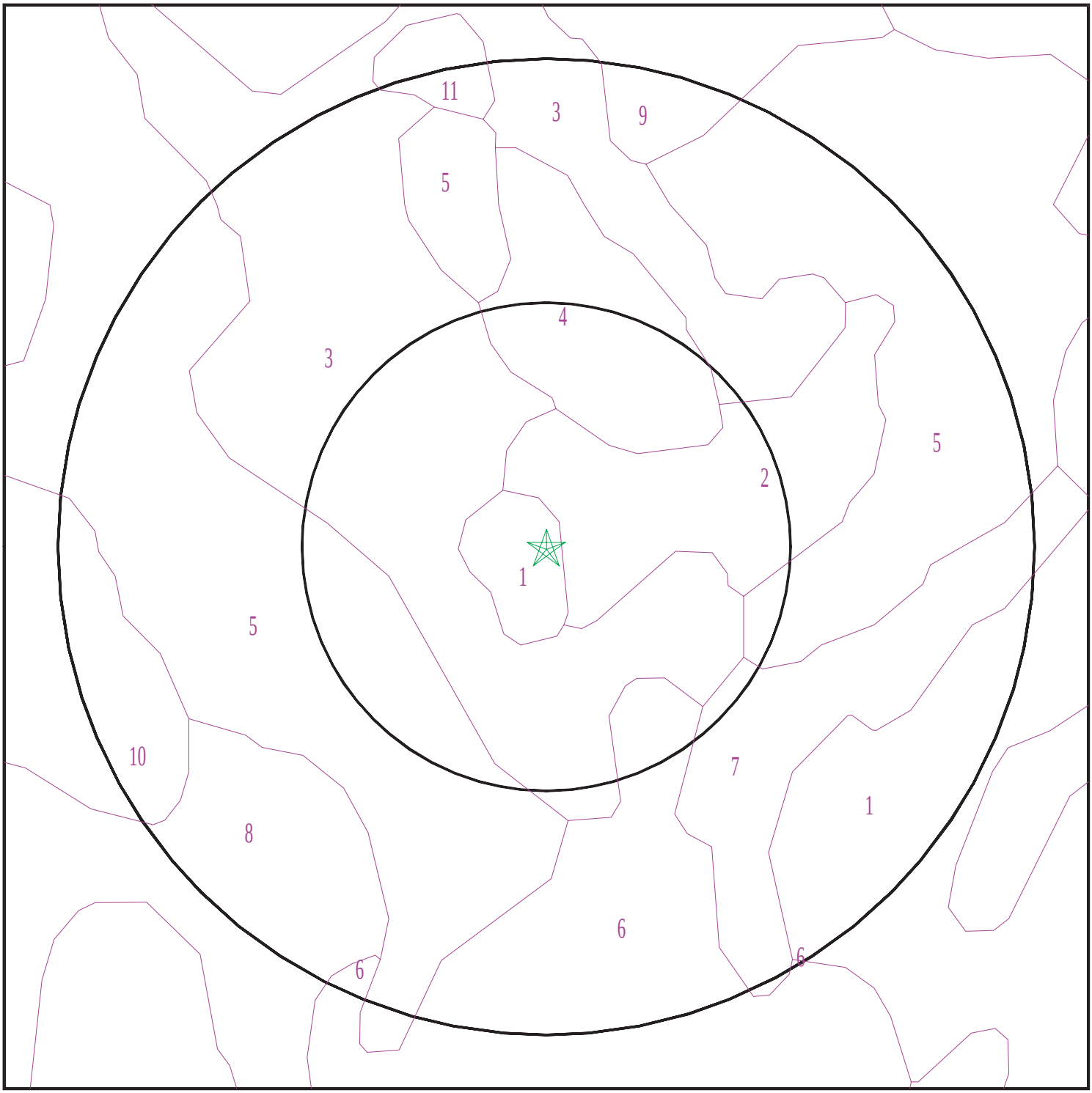

Target Property
SSURGO Soil
Water

0 1/16 1/8 1/4 Miles

N

SITE NAME:	400 Prospect Street	CLIENT:	River Hawk Environmental, LLC
ADDRESS:	400 Prospect Street Stoughton MA 02072	CONTACT:	Jarod Cournoyer
LAT/LONG:	42.122576 / 71.087066	INQUIRY #:	6628356.2s
		DATE:	August 20, 2021 10:27 am

Copyright © 2021 EDR, Inc. © 2015 TomTom Rel. 2015.

GEOCHECK® - PHYSICAL SETTING SOURCE SUMMARY

DOMINANT SOIL COMPOSITION IN GENERAL AREA OF TARGET PROPERTY

The U.S. Department of Agriculture's (USDA) Soil Conservation Service (SCS) leads the National Cooperative Soil Survey (NCSS) and is responsible for collecting, storing, maintaining and distributing soil survey information for privately owned lands in the United States. A soil map in a soil survey is a representation of soil patterns in a landscape. The following information is based on Soil Conservation Service SSURGO data.

Soil Map ID: 1

Soil Component Name: Udorthents

Soil Surface Texture: variable

Hydrologic Group: Class B - Moderate infiltration rates. Deep and moderately deep, moderately well and well drained soils with moderately coarse textures.

Soil Drainage Class:
Hydric Status: Unknown

Corrosion Potential - Uncoated Steel: Not Reported

Depth to Bedrock Min: > 0 inches

Depth to Watertable Min: > 0 inches

Soil Layer Information							
	Boundary			Classification		Saturated hydraulic conductivity micro m/sec	Soil Reaction (pH)
Layer	Upper	Lower	Soil Texture Class	AASHTO Group	Unified Soil		
1	0 inches	5 inches	variable	Not reported	Not reported	Max: 141.14 Min: 0.42	Max: Min:
2	5 inches	59 inches	variable	Not reported	Not reported	Max: 141.14 Min: 0.42	Max: Min:

Soil Map ID: 2

Soil Component Name: Canton

Soil Surface Texture: fine sandy loam

Hydrologic Group: Class B - Moderate infiltration rates. Deep and moderately deep, moderately well and well drained soils with moderately coarse textures.

Soil Drainage Class: Well drained

Hydric Status: Not hydric

Corrosion Potential - Uncoated Steel: Low

Depth to Bedrock Min: > 0 inches

Depth to Watertable Min: > 0 inches

Soil Layer Information							
	Boundary			Classification		Saturated hydraulic conductivity micro m/sec	Soil Reaction (pH)
Layer	Upper	Lower	Soil Texture Class	AASHTO Group	Unified Soil		
1	0 inches	3 inches	fine sandy loam	Not reported	Not reported	Max: 141.14 Min: 42.34	Max: 6 Min: 3.6
2	3 inches	18 inches	fine sandy loam	Not reported	Not reported	Max: 141.14 Min: 42.34	Max: 6 Min: 3.6
3	18 inches	59 inches	gravelly loamy sand	Not reported	Not reported	Max: 141.14 Min: 42.34	Max: 6 Min: 3.6

Soil Map ID: 3

Soil Component Name: Ridgebury

Soil Surface Texture: fine sandy loam

Hydrologic Group: Class C - Slow infiltration rates. Soils with layers impeding downward movement of water, or soils with moderately fine or fine textures.

Soil Drainage Class: Poorly drained

Hydric Status: Partially hydric

Corrosion Potential - Uncoated Steel: High

Depth to Bedrock Min: > 0 inches

Depth to Watertable Min: > 8 inches

Soil Layer Information							
	Boundary			Classification		Saturated hydraulic conductivity micro m/sec	Soil Reaction (pH)
Layer	Upper	Lower	Soil Texture Class	AASHTO Group	Unified Soil		
1	0 inches	9 inches	fine sandy loam	Not reported	Not reported	Max: 1.41 Min: 0	Max: 6.5 Min: 4.5
2	9 inches	18 inches	sandy loam	Not reported	Not reported	Max: 1.41 Min: 0	Max: 6.5 Min: 4.5

Soil Layer Information							
	Boundary			Classification		Saturated hydraulic conductivity micro m/sec	Soil Reaction (pH)
Layer	Upper	Lower	Soil Texture Class	AASHTO Group	Unified Soil		
3	18 inches	59 inches	sandy loam	Not reported	Not reported	Max: 1.41 Min: 0	Max: 6.5 Min: 4.5

Soil Map ID: 4

Soil Component Name: Swansea

Soil Surface Texture: mucky peat

Hydrologic Group: Class D - Very slow infiltration rates. Soils are clayey, have a high water table, or are shallow to an impervious layer.

Soil Drainage Class: Very poorly drained

Hydric Status: All hydric

Corrosion Potential - Uncoated Steel: High

Depth to Bedrock Min: > 0 inches

Depth to Watertable Min: > 15 inches

Soil Layer Information							
	Boundary			Classification		Saturated hydraulic conductivity micro m/sec	Soil Reaction (pH)
Layer	Upper	Lower	Soil Texture Class	AASHTO Group	Unified Soil		
1	0 inches	24 inches	mucky peat	Not reported	Not reported	Max: 705 Min: 141.14	Max: Min:
2	24 inches	33 inches	muck	Not reported	Not reported	Max: 705 Min: 141.14	Max: Min:
3	33 inches	59 inches	sand	Not reported	Not reported	Max: 705 Min: 141.14	Max: Min:

Soil Map ID: 5

Soil Component Name: Canton

Soil Surface Texture: fine sandy loam

Hydrologic Group: Class B - Moderate infiltration rates. Deep and moderately deep, moderately well and well drained soils with moderately coarse textures.

Soil Drainage Class: Well drained

Hydric Status: Not hydric

Corrosion Potential - Uncoated Steel: Low

Depth to Bedrock Min: > 0 inches

Depth to Watertable Min: > 0 inches

Soil Layer Information							
	Boundary			Classification		Saturated hydraulic conductivity micro m/sec	Soil Reaction (pH)
Layer	Upper	Lower	Soil Texture Class	AASHTO Group	Unified Soil		
1	0 inches	3 inches	fine sandy loam	Not reported	Not reported	Max: 141.14 Min: 42.34	Max: 6 Min: 3.6
2	3 inches	18 inches	fine sandy loam	Not reported	Not reported	Max: 141.14 Min: 42.34	Max: 6 Min: 3.6
3	18 inches	59 inches	gravelly loamy sand	Not reported	Not reported	Max: 141.14 Min: 42.34	Max: 6 Min: 3.6

Soil Map ID: 6

Soil Component Name: Scituate

Soil Surface Texture: fine sandy loam

Hydrologic Group: Class C - Slow infiltration rates. Soils with layers impeding downward movement of water, or soils with moderately fine or fine textures.

Soil Drainage Class: Moderately well drained

Hydric Status: Partially hydric

Corrosion Potential - Uncoated Steel: Low

Depth to Bedrock Min: > 0 inches

Depth to Watertable Min: > 69 inches

Soil Layer Information							
	Boundary			Classification		Saturated hydraulic conductivity micro m/sec	Soil Reaction (pH)
Layer	Upper	Lower	Soil Texture Class	AASHTO Group	Unified Soil		
1	0 inches	3 inches	fine sandy loam	Not reported	Not reported	Max: 1.41 Min: 0.42	Max: 6 Min: 4.5
2	3 inches	24 inches	sandy loam	Not reported	Not reported	Max: 1.41 Min: 0.42	Max: 6 Min: 4.5

Soil Layer Information							
	Boundary			Classification		Saturated hydraulic conductivity micro m/sec	Soil Reaction (pH)
Layer	Upper	Lower	Soil Texture Class	AASHTO Group	Unified Soil		
3	24 inches	59 inches	loamy sand	Not reported	Not reported	Max: 1.41 Min: 0.42	Max: 6 Min: 4.5

Soil Map ID: 7

Soil Component Name: Walpole

Soil Surface Texture: sandy loam

Hydrologic Group: Class C - Slow infiltration rates. Soils with layers impeding downward movement of water, or soils with moderately fine or fine textures.

Soil Drainage Class: Poorly drained

Hydric Status: Partially hydric

Corrosion Potential - Uncoated Steel: Low

Depth to Bedrock Min: > 0 inches

Depth to Watertable Min: > 15 inches

Soil Layer Information							
	Boundary			Classification		Saturated hydraulic conductivity micro m/sec	Soil Reaction (pH)
Layer	Upper	Lower	Soil Texture Class	AASHTO Group	Unified Soil		
1	0 inches	9 inches	sandy loam	Not reported	Not reported	Max: 141.14 Min: 42.34	Max: 7.3 Min: 4.5
2	9 inches	12 inches	sandy loam	Not reported	Not reported	Max: 141.14 Min: 42.34	Max: 7.3 Min: 4.5
3	12 inches	59 inches	stratified coarse sand to loamy fine sand	Not reported	Not reported	Max: 141.14 Min: 42.34	Max: 7.3 Min: 4.5

Soil Map ID: 8

Soil Component Name: Merrimac

Soil Surface Texture: fine sandy loam

Hydrologic Group: Class A - High infiltration rates. Soils are deep, well drained to excessively drained sands and gravels.

Soil Drainage Class: Somewhat excessively drained

Hydric Status: Unknown

Corrosion Potential - Uncoated Steel: Low

Depth to Bedrock Min: > 0 inches

Depth to Watertable Min: > 0 inches

Soil Layer Information							
	Boundary			Classification		Saturated hydraulic conductivity micro m/sec	Soil Reaction (pH)
Layer	Upper	Lower	Soil Texture Class	AASHTO Group	Unified Soil		
1	0 inches	18 inches	fine sandy loam	Not reported	Not reported	Max: 141.14 Min: 42.34	Max: 6 Min: 3.6
2	18 inches	22 inches	gravelly loamy sand	Not reported	Not reported	Max: 141.14 Min: 42.34	Max: 6 Min: 3.6
3	22 inches	59 inches	sr to sand to very gravelly coarse sand	Not reported	Not reported	Max: 141.14 Min: 42.34	Max: 6 Min: 3.6

Soil Map ID: 9

Soil Component Name: Scituate

Soil Surface Texture: fine sandy loam

Hydrologic Group: Class C - Slow infiltration rates. Soils with layers impeding downward movement of water, or soils with moderately fine or fine textures.

Soil Drainage Class: Moderately well drained

Hydric Status: Partially hydric

Corrosion Potential - Uncoated Steel: Low

Depth to Bedrock Min: > 0 inches

Depth to Watertable Min: > 69 inches

Soil Layer Information							
	Boundary			Classification		Saturated hydraulic conductivity micro m/sec	Soil Reaction (pH)
Layer	Upper	Lower	Soil Texture Class	AASHTO Group	Unified Soil		
1	0 inches	3 inches	fine sandy loam	Not reported	Not reported	Max: 1.41 Min: 0.42	Max: 6 Min: 4.5

Soil Layer Information							
	Boundary			Classification		Saturated hydraulic conductivity micro m/sec	Soil Reaction (pH)
Layer	Upper	Lower	Soil Texture Class	AASHTO Group	Unified Soil		
2	3 inches	24 inches	sandy loam	Not reported	Not reported	Max: 1.41 Min: 0.42	Max: 6 Min: 4.5
3	24 inches	59 inches	loamy sand	Not reported	Not reported	Max: 1.41 Min: 0.42	Max: 6 Min: 4.5

Soil Map ID: 10

Soil Component Name: Sudbury

Soil Surface Texture: sandy loam

Hydrologic Group: Class B - Moderate infiltration rates. Deep and moderately deep, moderately well and well drained soils with moderately coarse textures.

Soil Drainage Class: Moderately well drained

Hydric Status: Partially hydric

Corrosion Potential - Uncoated Steel: Low

Depth to Bedrock Min: > 0 inches

Depth to Watertable Min: > 69 inches

Soil Layer Information							
	Boundary			Classification		Saturated hydraulic conductivity micro m/sec	Soil Reaction (pH)
Layer	Upper	Lower	Soil Texture Class	AASHTO Group	Unified Soil		
1	0 inches	11 inches	sandy loam	Not reported	Not reported	Max: 141.14 Min: 14.11	Max: 6 Min: 3.6
2	11 inches	22 inches	sandy loam	Not reported	Not reported	Max: 141.14 Min: 14.11	Max: 6 Min: 3.6
3	22 inches	59 inches	gravelly coarse sand	Not reported	Not reported	Max: 141.14 Min: 14.11	Max: 6 Min: 3.6

Soil Map ID: 11

Soil Component Name: Whitman

Soil Surface Texture: fine sandy loam

Hydrologic Group: Class D - Very slow infiltration rates. Soils are clayey, have a high water table, or are shallow to an impervious layer.

Soil Drainage Class: Very poorly drained

GEOCHECK® - PHYSICAL SETTING SOURCE SUMMARY

Hydric Status: Partially hydric

Corrosion Potential - Uncoated Steel: High

Depth to Bedrock Min: > 0 inches

Depth to Watertable Min: > 0 inches

Soil Layer Information							
	Boundary			Classification		Saturated hydraulic conductivity micro m/sec	Soil Reaction (pH)
Layer	Upper	Lower	Soil Texture Class	AASHTO Group	Unified Soil		
1	0 inches	3 inches	fine sandy loam	Not reported	Not reported	Max: 1.41 Min: 0	Max: 6.5 Min: 4.5
2	3 inches	20 inches	gravelly fine sandy loam	Not reported	Not reported	Max: 1.41 Min: 0	Max: 6.5 Min: 4.5
3	20 inches	59 inches	loamy sand	Not reported	Not reported	Max: 1.41 Min: 0	Max: 6.5 Min: 4.5

LOCAL / REGIONAL WATER AGENCY RECORDS

EDR Local/Regional Water Agency records provide water well information to assist the environmental professional in assessing sources that may impact ground water flow direction, and in forming an opinion about the impact of contaminant migration on nearby drinking water wells.

WELL SEARCH DISTANCE INFORMATION

DATABASE	SEARCH DISTANCE (miles)
Federal USGS	1.000
Federal FRDS PWS	Nearest PWS within 1 mile
State Database	1.000

FEDERAL USGS WELL INFORMATION

MAP ID	WELL ID	LOCATION FROM TP
3	USGS40000467121	1/4 - 1/2 Mile NE
4	USGS40000467101	1/2 - 1 Mile ENE
A5	USGS40000466820	1/2 - 1 Mile WSW
A6	USGS40000466796	1/2 - 1 Mile WSW
7	USGS40000466852	1/2 - 1 Mile WSW
9	USGS40000466605	1/2 - 1 Mile South
B12	USGS40000466685	1/2 - 1 Mile SW
C13	USGS40000466574	1/2 - 1 Mile South
B15	USGS40000466669	1/2 - 1 Mile SW
D16	USGS40000466616	1/2 - 1 Mile SSW

GEOCHECK® - PHYSICAL SETTING SOURCE SUMMARY

FEDERAL USGS WELL INFORMATION

MAP ID	WELL ID	LOCATION FROM TP
D17	USGS40000466606	1/2 - 1 Mile SSW
C19	USGS40000466543	1/2 - 1 Mile South
E20	USGS40000466575	1/2 - 1 Mile SSW
D21	USGS40000466607	1/2 - 1 Mile SSW
D22	USGS40000466597	1/2 - 1 Mile SSW
E23	USGS40000466576	1/2 - 1 Mile SSW
E24	USGS40000466565	1/2 - 1 Mile SSW
E25	USGS40000466577	1/2 - 1 Mile SSW
D26	USGS40000466598	1/2 - 1 Mile SSW
E27	USGS40000466566	1/2 - 1 Mile SSW
E28	USGS40000466550	1/2 - 1 Mile SSW
29	USGS40000466507	1/2 - 1 Mile SSW

FEDERAL FRDS PUBLIC WATER SUPPLY SYSTEM INFORMATION

MAP ID	WELL ID	LOCATION FROM TP
10	MA4285001	1/2 - 1 Mile WNW

Note: PWS System location is not always the same as well location.

STATE DATABASE WELL INFORMATION

MAP ID	WELL ID	LOCATION FROM TP
8	MA9000000001921	1/2 - 1 Mile NNE
14	MA9000000004866	1/2 - 1 Mile West
30	MA9000000003987	1/2 - 1 Mile SW

PHYSICAL SETTING SOURCE MAP - 6628356.2s

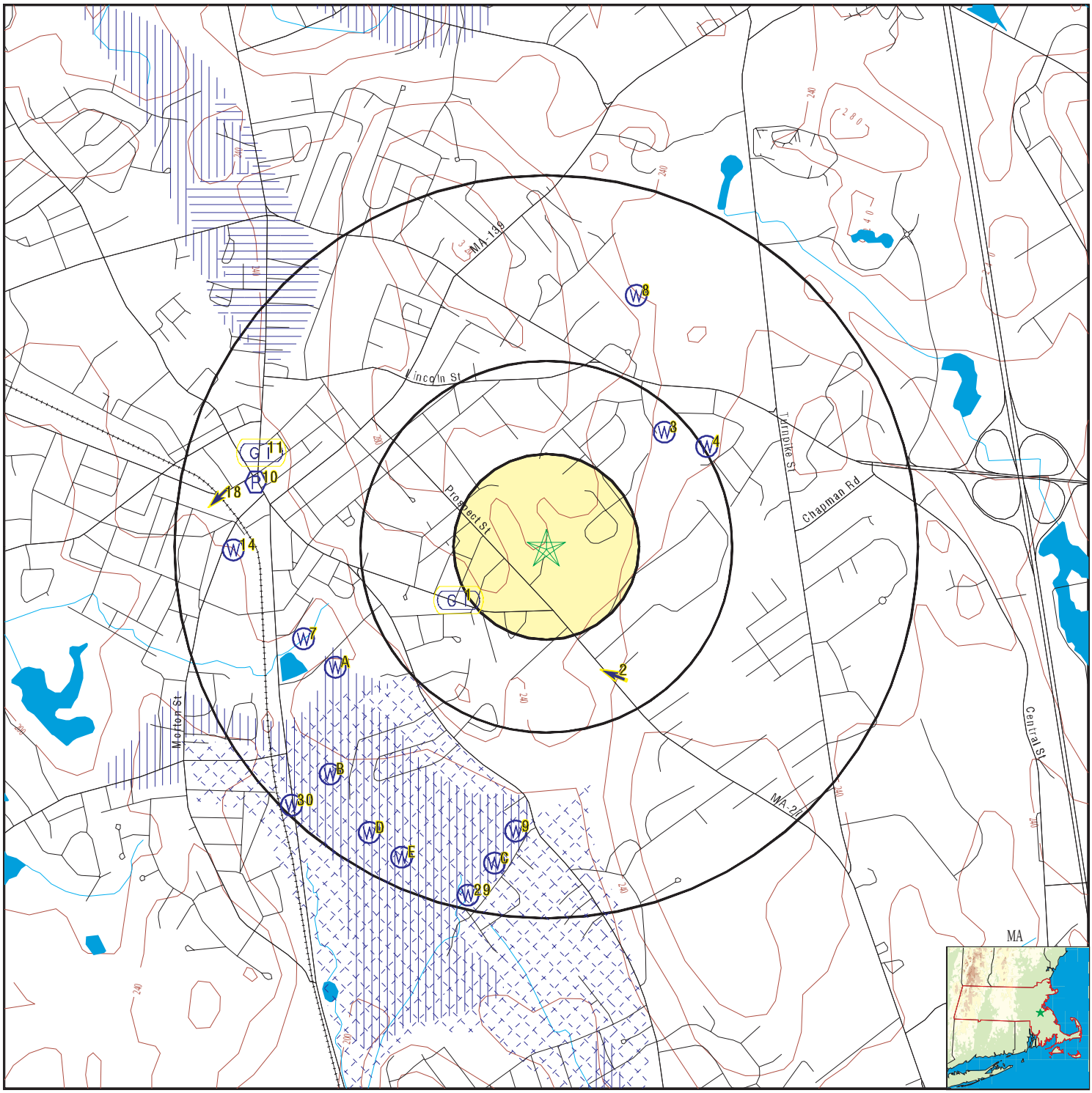

- County Boundary
- Major Roads
- Contour Lines
- Earthquake epicenter, Richter 5 or greater
- Water Wells
- Public Water Supply Wells
- Cluster of Multiple Icons

- Groundwater Flow Direction
- GI Indeterminate Groundwater Flow at Location
- GV Groundwater Flow Varies at Location

- Potentially Productive Aquifers
- Not Potentially Productive Aquifers
- DEP Approved Zone IIs
- EPA Designated Sole Src. Aq.

SITE NAME:	400 Prospect Street	CLIENT:	River Hawk Environmental, LLC
ADDRESS:	400 Prospect Street Stoughton MA 02072	CONTACT:	Jarod Cournoyer
		INQUIRY #:	6628356.2s
LAT/LONG:	42.122576 / 71.087066	DATE:	August 20, 2021 10:27 am

Copyright © 2021 EDR, Inc. © 2015 TomTom Rel. 2015.

GEOCHECK® - PHYSICAL SETTING SOURCE MAP FINDINGS

Map ID
Direction
Distance
Elevation

			Database	EDR ID Number
1 **WSW** **1/4 - 1/2 Mile** **Lower**	Site ID: Groundwater Flow: Shallowest Water Table Depth: Deepest Water Table Depth: Date:	4-0000797 VARIES 4.23 5.61 1/19/1990	**AQUIFLOW**	**5390**
2 **SSE** **1/4 - 1/2 Mile** **Lower**	Site ID: Groundwater Flow: Shallowest Water Table Depth: Deepest Water Table Depth: Date:	4-0001028 WNW 2 4 8/1/1996	**AQUIFLOW**	**5391**

3
NE
1/4 - 1/2 Mile
Lower

FED USGS **USGS40000467121**

Organization ID:	USGS-MA		
Organization Name:	USGS Massachusetts Water Science Center		
Monitor Location:	MA-S2W 173	Type:	Well
Description:	Not Reported	HUC:	01090004
Drainage Area:	Not Reported	Drainage Area Units:	Not Reported
Contrib Drainage Area:	Not Reported	Contrib Drainage Area Unts:	Not Reported
Aquifer:	Not Reported	Formation Type:	Not Reported
Aquifer Type:	Not Reported	Construction Date:	1955
Well Depth:	12	Well Depth Units:	ft
Well Hole Depth:	Not Reported	Well Hole Depth Units:	Not Reported

4
ENE
1/2 - 1 Mile
Lower

FED USGS **USGS40000467101**

Organization ID:	USGS-MA		
Organization Name:	USGS Massachusetts Water Science Center		
Monitor Location:	MA-S2W 176	Type:	Well
Description:	Not Reported	HUC:	01090004
Drainage Area:	Not Reported	Drainage Area Units:	Not Reported
Contrib Drainage Area:	Not Reported	Contrib Drainage Area Unts:	Not Reported
Aquifer:	Not Reported	Formation Type:	Not Reported
Aquifer Type:	Not Reported	Construction Date:	1955
Well Depth:	11	Well Depth Units:	ft
Well Hole Depth:	Not Reported	Well Hole Depth Units:	Not Reported

A5
WSW
1/2 - 1 Mile
Lower

FED USGS **USGS40000466820**

Organization ID:	USGS-MA		
Organization Name:	USGS Massachusetts Water Science Center		
Monitor Location:	MA-S2W 140	Type:	Well
Description:	Not Reported	HUC:	01090004

Drainage Area:	Not Reported	Drainage Area Units:	Not Reported
Contrib Drainage Area:	Not Reported	Contrib Drainage Area Unts:	Not Reported
Aquifer:	Not Reported	Formation Type:	Not Reported
Aquifer Type:	Not Reported	Construction Date:	1961
Well Depth:	28	Well Depth Units:	ft
Well Hole Depth:	Not Reported	Well Hole Depth Units:	Not Reported

---

A6
WSW **FED USGS** **USGS40000466796**
1/2 - 1 Mile
Lower

Organization ID:	USGS-MA		
Organization Name:	USGS Massachusetts Water Science Center		
Monitor Location:	MA-S2W 151	Type:	Well
Description:	Not Reported	HUC:	01090004
Drainage Area:	Not Reported	Drainage Area Units:	Not Reported
Contrib Drainage Area:	Not Reported	Contrib Drainage Area Unts:	Not Reported
Aquifer:	Not Reported	Formation Type:	Not Reported
Aquifer Type:	Not Reported	Construction Date:	1954
Well Depth:	32	Well Depth Units:	ft
Well Hole Depth:	Not Reported	Well Hole Depth Units:	Not Reported

---

7
WSW **FED USGS** **USGS40000466852**
1/2 - 1 Mile
Lower

Organization ID:	USGS-MA		
Organization Name:	USGS Massachusetts Water Science Center		
Monitor Location:	MA-S2W 139	Type:	Well
Description:	Not Reported	HUC:	01090004
Drainage Area:	Not Reported	Drainage Area Units:	Not Reported
Contrib Drainage Area:	Not Reported	Contrib Drainage Area Unts:	Not Reported
Aquifer:	Not Reported	Formation Type:	Not Reported
Aquifer Type:	Not Reported	Construction Date:	1961
Well Depth:	21	Well Depth Units:	ft
Well Hole Depth:	Not Reported	Well Hole Depth Units:	Not Reported

---

8
NNE **MA WELLS** **MA9000000001921**
1/2 - 1 Mile
Lower

PWS ID:	4285001	Site Name:	OLD COLONY YMCA STOUGHTON
Type:	Transient Non-Community	Facility Name:	Not Reported
SubBasin:	TAUNTON		
Basemap:	NA	Accuracy Estimate (ft):	100
Feature Type:	GW	Location Method:	GP_6
Primary Location Source:	SV	Secondary Location Source:	Not Reported
Tertiary Location Source:	Not Reported		
Source ID:	4285001-01G	PWS Name:	OLD COLONY YMCA STOUGHTON

Source Name:	OLD COLONY YMCA	PWS Status:	A
Source Status:	A	PWS Class:	NC
Source Availability:	ACTIVE		

9
South
1/2 - 1 Mile
Lower

FED USGS **USGS40000466605**

Organization ID:	USGS-MA		
Organization Name:	USGS Massachusetts Water Science Center		
Monitor Location:	MA-S2W 230	Type:	Well
Description:	Not Reported	HUC:	01090004
Drainage Area:	Not Reported	Drainage Area Units:	Not Reported
Contrib Drainage Area:	Not Reported	Contrib Drainage Area Unts:	Not Reported
Aquifer:	Sand and gravel aquifers (glaciated regions)		
Formation Type:	Stratified Deposits, Undifferentiated		
Aquifer Type:	Not Reported	Construction Date:	19800604
Well Depth:	Not Reported	Well Depth Units:	Not Reported
Well Hole Depth:	29	Well Hole Depth Units:	ft

10
WNW
1/2 - 1 Mile
Lower

FRDS PWS **MA4285001**

Epa region:	01	State:	MA
Pwsid:	MA4285001	Pwsname:	OLD COLONY YMCA STOUGHTON
Cityserved:	Not Reported	Stateserved:	MA
Zipserved:	Not Reported	Fipscounty:	25021
Status:	Active	Retpopsrvd:	400
Pwssvcconn:	1	Psource longname:	Groundwater
Pwstype:	NTNCWS	Owner:	Private
Contact:	CARLOS ENAMORADO	Contactorgname:	OLD COLONY YMCA STOUGHTON
Contactphone:	7813412016	Contactaddress1:	CARLOS R. ENAMORADO
Contactaddress2:	445 CENTRAL ST	Contactcity:	STOUGHTON
Contactstate:	MA	Contactzip:	02072
Pwsactivitycode:	A		

Pwsid:	MA4285001	Facid:	3
Facname:	WELL 1 TREATMENT PLANT	Factype:	Treatment_plant
Facactivitycode:	A	Trtobjective:	iron removal
Trtprocess:	ion exchange	Factypecode:	TP

PWS ID:	MA4285001	PWS type:	Mailing
PWS name:	STRIAR JEWISH COMMUNITY CENTER		
PWS address:	445 CENTRAL STREET	PWS city:	STOUGHTON
PWS state:	MA	PWS zip:	020720000
PWS name:	OLD COLONY YMCA	PWS type code:	NTNC
Retail population served:	380	Contact:	JOHN RICKETTS
Contact address:	C/O JOHN RICKETTS	Contact address:	320 MAIN STREET
Contact city:	BROCKTON	Contact state:	MA
Contact zip:	02301	Contact telephone:	7813412016

PWS ID:	MA4285001	Activity status:	Active
Date system activated:	9304	Date system deactivated:	Not Reported
Retail population:	00000025	System name:	STRIAR JEWISH COMMUNITY CENTER
System address:	445 CENTRAL STREET	System city:	STOUGHTON

GEOCHECK® - PHYSICAL SETTING SOURCE MAP FINDINGS

System state:	MA	System zip:	020720000
Population served:	Under 101 Persons	Treatment:	Untreated
Latitude:	420730	Longitude:	0710610

Violation id:	04V0001	Orig code:	S
State:	MA	Violation Year:	2003
Contamination code:	3100	Contamination Name:	Coliform (TCR)
Violation code:	23	Violation name:	Monitoring, Routine Major (TCR)
Rule code:	110	Rule name:	TCR
Violation measur:	Not Reported	Unit of measure:	Not Reported
State mcl:	Not Reported	Cmp bdt:	07/01/2003
Cmp edt:	09/30/2003		

Violation id:	1	Orig code:	S
State:	MA	Violation Year:	2006
Contamination code:	3100	Contamination Name:	Coliform (TCR)
Violation code:	22	Violation name:	MCL, Monthly (TCR)
Rule code:	110	Rule name:	TCR
Violation measur:	Not Reported	Unit of measure:	Not Reported
State mcl:	Not Reported	Cmp bdt:	07/01/2006
Cmp edt:	07/31/2006		

Violation id:	2	Orig code:	S
State:	MA	Violation Year:	2006
Contamination code:	3100	Contamination Name:	Coliform (TCR)
Violation code:	22	Violation name:	MCL, Monthly (TCR)
Rule code:	110	Rule name:	TCR
Violation measur:	Not Reported	Unit of measure:	Not Reported
State mcl:	Not Reported	Cmp bdt:	08/01/2006
Cmp edt:	08/31/2006		

Violation ID:	04V0001	Orig Code:	S
Enforcemnt FY:	2004	Enforcement Action:	11/18/2003
Enforcement Detail:	St AO (w/o penalty) issued		
Enforcement Category:	Formal		

Violation ID:	1	Orig Code:	S
Enforcemnt FY:	2007	Enforcement Action:	06/20/2007
Enforcement Detail:	St AO (w/o penalty) issued		
Enforcement Category:	Formal		

Violation ID:	1	Orig Code:	S
Enforcemnt FY:	2007	Enforcement Action:	06/20/2007
Enforcement Detail:	St Compliance achieved	Enforcement Category:	Resolving

Violation ID:	2	Orig Code:	S
Enforcemnt FY:	2007	Enforcement Action:	06/20/2007
Enforcement Detail:	St Compliance achieved	Enforcement Category:	Resolving

Violation ID:	2	Orig Code:	S
Enforcemnt FY:	2007	Enforcement Action:	06/20/2007
Enforcement Detail:	St AO (w/o penalty) issued		
Enforcement Category:	Formal		

Violation ID:	Not Reported	Orig Code:	S
Enforcemnt FY:	2010	Enforcement Action:	02/09/2010
Enforcement Detail:	St AO (w/o penalty) issued		
Enforcement Category:	Not Reported		

PWS name:	OLD COLONY YMCA	Population served:	380

PWS type code:	NTNC	Violation ID:	04V0001
Contaminant:	COLIFORM (TCR)	Violation type:	Monitoring, Routine Major (TCR)
Compliance start date:	7/1/2003 0:00:00	Compliance end date:	9/30/2003 0:00:00
Enforcement date:	11/18/2003 0:00:00	Enforcement action:	State Formal NOV Issued
Violation measurement:	Not Reported		

PWS name:	OLD COLONY YMCA	Population served:	380
PWS type code:	NTNC	Violation ID:	1
Contaminant:	COLIFORM (TCR)		
Violation type:	Max Contaminant Level, Monthly (TCR)		
Compliance start date:	7/1/2006 0:00:00	Compliance end date:	7/31/2006 0:00:00
Enforcement date:	6/20/2007 0:00:00	Enforcement action:	State Formal NOV Issued
Violation measurement:	Not Reported		

PWS name:	OLD COLONY YMCA	Population served:	380
PWS type code:	NTNC	Violation ID:	1
Contaminant:	COLIFORM (TCR)		
Violation type:	Max Contaminant Level, Monthly (TCR)		
Compliance start date:	7/1/2006 0:00:00	Compliance end date:	7/31/2006 0:00:00
Enforcement date:	6/20/2007 0:00:00	Enforcement action:	State Compliance Achieved
Violation measurement:	Not Reported		

PWS name:	OLD COLONY YMCA	Population served:	380
PWS type code:	NTNC	Violation ID:	2
Contaminant:	COLIFORM (TCR)		
Violation type:	Max Contaminant Level, Monthly (TCR)		
Compliance start date:	8/1/2006 0:00:00	Compliance end date:	8/31/2006 0:00:00
Enforcement date:	6/20/2007 0:00:00	Enforcement action:	State Formal NOV Issued
Violation measurement:	Not Reported		

PWS name:	OLD COLONY YMCA	Population served:	380
PWS type code:	NTNC	Violation ID:	2
Contaminant:	COLIFORM (TCR)		
Violation type:	Max Contaminant Level, Monthly (TCR)		
Compliance start date:	8/1/2006 0:00:00	Compliance end date:	8/31/2006 0:00:00
Enforcement date:	6/20/2007 0:00:00	Enforcement action:	State Compliance Achieved
Violation measurement:	Not Reported		

11
WNW
1/2 - 1 Mile
Lower

AQUIFLOW **5397**

Site ID:	4-0000480
Groundwater Flow:	Not Reported
Shallowest Water Table Depth:	5.46
Deepest Water Table Depth:	11.75
Date:	8/22/1997

B12
SW
1/2 - 1 Mile
Lower

FED USGS **USGS40000466685**

Organization ID:	USGS-MA		
Organization Name:	USGS Massachusetts Water Science Center		
Monitor Location:	MA-S2W 154	Type:	Well
Description:	Not Reported	HUC:	01090004
Drainage Area:	Not Reported	Drainage Area Units:	Not Reported
Contrib Drainage Area:	Not Reported	Contrib Drainage Area Unts:	Not Reported
Aquifer:	Sand and gravel aquifers (glaciated regions)		
Formation Type:	Stratified Deposits, Undifferentiated		
Aquifer Type:	Not Reported	Construction Date:	1954
Well Depth:	34	Well Depth Units:	ft
Well Hole Depth:	Not Reported	Well Hole Depth Units:	Not Reported

GEOCHECK® - PHYSICAL SETTING SOURCE MAP FINDINGS

Map ID
Direction
Distance
Elevation | Database | EDR ID Number

C13
South
1/2 - 1 Mile
Lower

FED USGS **USGS40000466574**

Organization ID:	USGS-MA		
Organization Name:	USGS Massachusetts Water Science Center		
Monitor Location:	MA-S2W 229	Type:	Well
Description:	Not Reported	HUC:	01090004
Drainage Area:	Not Reported	Drainage Area Units:	Not Reported
Contrib Drainage Area:	Not Reported	Contrib Drainage Area Unts:	Not Reported
Aquifer:	Sand and gravel aquifers (glaciated regions)		
Formation Type:	Stratified Deposits, Undifferentiated		
Aquifer Type:	Not Reported	Construction Date:	19800604
Well Depth:	Not Reported	Well Depth Units:	Not Reported
Well Hole Depth:	34	Well Hole Depth Units:	ft

14
West
1/2 - 1 Mile
Lower

MA WELLS **MA9000000004866**

PWS ID:	Not Reported	Site Name:	Not Reported
Type:	Not Reported	Facility Name:	ALPHA CHEMICAL SERVICES INC
SubBasin:	BOSTON HARBOR		
Basemap:	DOQ	Accuracy Estimate (ft):	100
Feature Type:	CB	Location Method:	OTH
Primary Location Source:	KNOW	Secondary Location Source:	Not Reported
Tertiary Location Source:	Not Reported	UST ID:	0
Date Mapped:	24-AUG-00		

B15
SW
1/2 - 1 Mile
Lower

FED USGS **USGS40000466669**

Organization ID:	USGS-MA		
Organization Name:	USGS Massachusetts Water Science Center		
Monitor Location:	MA-S2W 153	Type:	Well
Description:	Not Reported	HUC:	01090004
Drainage Area:	Not Reported	Drainage Area Units:	Not Reported
Contrib Drainage Area:	Not Reported	Contrib Drainage Area Unts:	Not Reported
Aquifer:	Sand and gravel aquifers (glaciated regions)		
Formation Type:	Stratified Deposits, Undifferentiated		
Aquifer Type:	Not Reported	Construction Date:	1954
Well Depth:	57	Well Depth Units:	ft
Well Hole Depth:	Not Reported	Well Hole Depth Units:	Not Reported

GEOCHECK® - PHYSICAL SETTING SOURCE MAP FINDINGS

Map ID
Direction
Distance
Elevation

	Database	EDR ID Number
D16 **SSW** **1/2 - 1 Mile** **Lower**	**FED USGS**	**USGS40000466616**

Organization ID:	USGS-MA		
Organization Name:	USGS Massachusetts Water Science Center		
Monitor Location:	MA-S2W 205	Type:	Well
Description:	Not Reported	HUC:	01090004
Drainage Area:	Not Reported	Drainage Area Units:	Not Reported
Contrib Drainage Area:	Not Reported	Contrib Drainage Area Unts:	Not Reported
Aquifer:	Sand and gravel aquifers (glaciated regions)		
Formation Type:	Stratified Deposits, Undifferentiated		
Aquifer Type:	Not Reported	Construction Date:	19830409
Well Depth:	Not Reported	Well Depth Units:	Not Reported
Well Hole Depth:	28	Well Hole Depth Units:	ft

		Database	EDR ID Number
D17 **SSW** **1/2 - 1 Mile** **Lower**		**FED USGS**	**USGS40000466606**

Organization ID:	USGS-MA		
Organization Name:	USGS Massachusetts Water Science Center		
Monitor Location:	MA-S2W 204	Type:	Well
Description:	Not Reported	HUC:	01090004
Drainage Area:	Not Reported	Drainage Area Units:	Not Reported
Contrib Drainage Area:	Not Reported	Contrib Drainage Area Unts:	Not Reported
Aquifer:	Sand and gravel aquifers (glaciated regions)		
Formation Type:	Stratified Deposits, Undifferentiated		
Aquifer Type:	Not Reported	Construction Date:	19830407
Well Depth:	Not Reported	Well Depth Units:	Not Reported
Well Hole Depth:	36	Well Hole Depth Units:	ft

			Database	EDR ID Number
18 **West** **1/2 - 1 Mile** **Lower**	Site ID:	4-0000875	**AQUIFLOW**	**5388**
	Groundwater Flow:	SW		
	Shallowest Water Table Depth:	Not Reported		
	Deepest Water Table Depth:	Not Reported		
	Date:	12/1989		

	Database	EDR ID Number
C19 **South** **1/2 - 1 Mile** **Lower**	**FED USGS**	**USGS40000466543**

Organization ID:	USGS-MA		
Organization Name:	USGS Massachusetts Water Science Center		
Monitor Location:	MA-S2W 228	Type:	Well
Description:	Not Reported	HUC:	01090004
Drainage Area:	Not Reported	Drainage Area Units:	Not Reported
Contrib Drainage Area:	Not Reported	Contrib Drainage Area Unts:	Not Reported
Aquifer:	Sand and gravel aquifers (glaciated regions)		
Formation Type:	Stratified Deposits, Undifferentiated		
Aquifer Type:	Not Reported	Construction Date:	19800603
Well Depth:	30	Well Depth Units:	ft

Well Hole Depth:	36	Well Hole Depth Units:	ft

E20
SSW **FED USGS** **USGS40000466575**
1/2 - 1 Mile
Lower

Organization ID:	USGS-MA		
Organization Name:	USGS Massachusetts Water Science Center		
Monitor Location:	MA-S2W 210	Type:	Well
Description:	Not Reported	HUC:	01090004
Drainage Area:	Not Reported	Drainage Area Units:	Not Reported
Contrib Drainage Area:	Not Reported	Contrib Drainage Area Unts:	Not Reported
Aquifer:	Not Reported	Formation Type:	Not Reported
Aquifer Type:	Not Reported	Construction Date:	19680000
Well Depth:	Not Reported	Well Depth Units:	Not Reported
Well Hole Depth:	40	Well Hole Depth Units:	ft

D21
SSW **FED USGS** **USGS40000466607**
1/2 - 1 Mile
Lower

Organization ID:	USGS-MA		
Organization Name:	USGS Massachusetts Water Science Center		
Monitor Location:	MA-S2W 206	Type:	Well
Description:	Not Reported	HUC:	01090004
Drainage Area:	Not Reported	Drainage Area Units:	Not Reported
Contrib Drainage Area:	Not Reported	Contrib Drainage Area Unts:	Not Reported
Aquifer:	Sand and gravel aquifers (glaciated regions)		
Formation Type:	Stratified Deposits, Undifferentiated		
Aquifer Type:	Not Reported	Construction Date:	19830411
Well Depth:	Not Reported	Well Depth Units:	Not Reported
Well Hole Depth:	39.5	Well Hole Depth Units:	ft

D22
SSW **FED USGS** **USGS40000466597**
1/2 - 1 Mile
Lower

Organization ID:	USGS-MA		
Organization Name:	USGS Massachusetts Water Science Center		
Monitor Location:	MA-S2W 203	Type:	Well
Description:	Not Reported	HUC:	01090004
Drainage Area:	Not Reported	Drainage Area Units:	Not Reported
Contrib Drainage Area:	Not Reported	Contrib Drainage Area Unts:	Not Reported
Aquifer:	Sand and gravel aquifers (glaciated regions)		
Formation Type:	Stratified Deposits, Undifferentiated		
Aquifer Type:	Not Reported	Construction Date:	19830406
Well Depth:	Not Reported	Well Depth Units:	Not Reported
Well Hole Depth:	25	Well Hole Depth Units:	ft

GEOCHECK® - PHYSICAL SETTING SOURCE MAP FINDINGS

Map ID
Direction
Distance
Elevation | Database | EDR ID Number

E23
SSW
1/2 - 1 Mile
Lower

FED USGS **USGS40000466576**

Organization ID:	USGS-MA		
Organization Name:	USGS Massachusetts Water Science Center		
Monitor Location:	MA-S2W 209	Type:	Well
Description:	Not Reported	HUC:	01090004
Drainage Area:	Not Reported	Drainage Area Units:	Not Reported
Contrib Drainage Area:	Not Reported	Contrib Drainage Area Unts:	Not Reported
Aquifer:	Not Reported	Formation Type:	Not Reported
Aquifer Type:	Not Reported	Construction Date:	19680000
Well Depth:	Not Reported	Well Depth Units:	Not Reported
Well Hole Depth:	40	Well Hole Depth Units:	ft

E24
SSW
1/2 - 1 Mile
Lower

FED USGS **USGS40000466565**

Organization ID:	USGS-MA		
Organization Name:	USGS Massachusetts Water Science Center		
Monitor Location:	MA-S2W 211	Type:	Well
Description:	Not Reported	HUC:	01090004
Drainage Area:	Not Reported	Drainage Area Units:	Not Reported
Contrib Drainage Area:	Not Reported	Contrib Drainage Area Unts:	Not Reported
Aquifer:	Not Reported	Formation Type:	Not Reported
Aquifer Type:	Not Reported	Construction Date:	19680000
Well Depth:	Not Reported	Well Depth Units:	Not Reported
Well Hole Depth:	40	Well Hole Depth Units:	ft

E25
SSW
1/2 - 1 Mile
Lower

FED USGS **USGS40000466577**

Organization ID:	USGS-MA		
Organization Name:	USGS Massachusetts Water Science Center		
Monitor Location:	MA-S2W 208	Type:	Well
Description:	Not Reported	HUC:	01090004
Drainage Area:	Not Reported	Drainage Area Units:	Not Reported
Contrib Drainage Area:	Not Reported	Contrib Drainage Area Unts:	Not Reported
Aquifer:	Not Reported	Formation Type:	Not Reported
Aquifer Type:	Not Reported	Construction Date:	19680000
Well Depth:	Not Reported	Well Depth Units:	Not Reported
Well Hole Depth:	43	Well Hole Depth Units:	ft

Map ID
Direction
Distance
Elevation | Database | EDR ID Number

D26
SSW
1/2 - 1 Mile
Lower

FED USGS **USGS40000466598**

Organization ID:	USGS-MA		
Organization Name:	USGS Massachusetts Water Science Center		
Monitor Location:	MA-S2W 207	Type:	Well
Description:	Not Reported	HUC:	01090004
Drainage Area:	Not Reported	Drainage Area Units:	Not Reported
Contrib Drainage Area:	Not Reported	Contrib Drainage Area Unts:	Not Reported
Aquifer:	Sand and gravel aquifers (glaciated regions)		
Formation Type:	Stratified Deposits, Undifferentiated		
Aquifer Type:	Not Reported	Construction Date:	19830412
Well Depth:	Not Reported	Well Depth Units:	Not Reported
Well Hole Depth:	18.5	Well Hole Depth Units:	ft

E27
SSW
1/2 - 1 Mile
Lower

FED USGS **USGS40000466566**

Organization ID:	USGS-MA		
Organization Name:	USGS Massachusetts Water Science Center		
Monitor Location:	MA-S2W 213	Type:	Well
Description:	Not Reported	HUC:	01090004
Drainage Area:	Not Reported	Drainage Area Units:	Not Reported
Contrib Drainage Area:	Not Reported	Contrib Drainage Area Unts:	Not Reported
Aquifer:	Sand and gravel aquifers (glaciated regions)		
Formation Type:	Stratified Deposits, Undifferentiated		
Aquifer Type:	Not Reported	Construction Date:	19760000
Well Depth:	Not Reported	Well Depth Units:	Not Reported
Well Hole Depth:	48	Well Hole Depth Units:	ft

E28
SSW
1/2 - 1 Mile
Lower

FED USGS **USGS40000466550**

Organization ID:	USGS-MA		
Organization Name:	USGS Massachusetts Water Science Center		
Monitor Location:	MA-S2W 212	Type:	Well
Description:	Not Reported	HUC:	01090004
Drainage Area:	Not Reported	Drainage Area Units:	Not Reported
Contrib Drainage Area:	Not Reported	Contrib Drainage Area Unts:	Not Reported
Aquifer:	Sand and gravel aquifers (glaciated regions)		
Formation Type:	Stratified Deposits, Undifferentiated		
Aquifer Type:	Not Reported	Construction Date:	19680000
Well Depth:	Not Reported	Well Depth Units:	Not Reported
Well Hole Depth:	27	Well Hole Depth Units:	ft

GEOCHECK® - PHYSICAL SETTING SOURCE MAP FINDINGS

Map ID
Direction
Distance
Elevation | Database | EDR ID Number

29
SSW
1/2 - 1 Mile
Lower | **FED USGS** | **USGS40000466507**

Organization ID:	USGS-MA		
Organization Name:	USGS Massachusetts Water Science Center		
Monitor Location:	MA-S2W 227	Type:	Well
Description:	Not Reported	HUC:	01090004
Drainage Area:	Not Reported	Drainage Area Units:	Not Reported
Contrib Drainage Area:	Not Reported	Contrib Drainage Area Unts:	Not Reported
Aquifer:	Sand and gravel aquifers (glaciated regions)		
Formation Type:	Stratified Deposits, Undifferentiated		
Aquifer Type:	Not Reported	Construction Date:	19800603
Well Depth:	38	Well Depth Units:	ft
Well Hole Depth:	40	Well Hole Depth Units:	ft

30
SW
1/2 - 1 Mile
Lower | **MA WELLS** | **MA9000000003987**

PWS ID:	Not Reported	Site Name:	Not Reported
Type:	Not Reported	Facility Name:	ACE AUTO BODY
SubBasin:	TAUNTON		
Basemap:	NA	Accuracy Estimate (ft):	100
Feature Type:	FDU	Location Method:	GP_2
Primary Location Source:	SV	Secondary Location Source:	Not Reported
Tertiary Location Source:	Not Reported	UST ID:	0
Date Mapped:	14-DEC-99		

1G
WNW
1/2 - 1 Mile
Lower | **AQUIFLOW** | **5397**

Site ID:	4-0000480
Groundwater Flow:	Not Reported
Shallowest Water Table Depth:	5.46
Deepest Water Table Depth:	11.75
Date:	8/22/1997

2G
West
1/2 - 1 Mile
Lower | **AQUIFLOW** | **5388**

Site ID:	4-0000875
Groundwater Flow:	SW
Shallowest Water Table Depth:	Not Reported
Deepest Water Table Depth:	Not Reported
Date:	12/1989

3G
WSW
1/4 - 1/2 Mile
Lower | **AQUIFLOW** | **5390**

Site ID:	4-0000797
Groundwater Flow:	VARIES
Shallowest Water Table Depth:	4.23
Deepest Water Table Depth:	5.61
Date:	1/19/1990

GEOCHECK® - PHYSICAL SETTING SOURCE MAP FINDINGS

Map ID Direction Distance Elevation			Database	EDR ID Number
4G **SSE** **1/4 - 1/2 Mile** **Lower**	Site ID: Groundwater Flow: Shallowest Water Table Depth: Deepest Water Table Depth: Date:	4-0001028 WNW 2 4 8/1/1996	**AQUIFLOW**	**5391**

GEOCHECK® - PHYSICAL SETTING SOURCE MAP FINDINGS
RADON

AREA RADON INFORMATION

State Database: MA Radon

Radon Test Results

County	% of sites>4 pCi/L	Median
NORFOLK	21	1.9

Federal EPA Radon Zone for NORFOLK County: 2

Note: Zone 1 indoor average level > 4 pCi/L.
: Zone 2 indoor average level >= 2 pCi/L and <= 4 pCi/L.
: Zone 3 indoor average level < 2 pCi/L.

Federal Area Radon Information for Zip Code: 02072

Number of sites tested: 4

Area	Average Activity	% <4 pCi/L	% 4-20 pCi/L	% >20 pCi/L
Living Area - 1st Floor	2.600 pCi/L	100%	0%	0%
Living Area - 2nd Floor	Not Reported	Not Reported	Not Reported	Not Reported
Basement	3.150 pCi/L	75%	25%	0%

PHYSICAL SETTING SOURCE RECORDS SEARCHED

TOPOGRAPHIC INFORMATION

USGS 7.5' Digital Elevation Model (DEM)
Source: United States Geologic Survey
EDR acquired the USGS 7.5' Digital Elevation Model in 2002 and updated it in 2006. The 7.5 minute DEM corresponds to the USGS 1:24,000- and 1:25,000-scale topographic quadrangle maps. The DEM provides elevation data with consistent elevation units and projection.

Current USGS 7.5 Minute Topographic Map
Source: U.S. Geological Survey

HYDROLOGIC INFORMATION

Flood Zone Data: This data was obtained from the Federal Emergency Management Agency (FEMA). It depicts 100-year and 500-year flood zones as defined by FEMA. It includes the National Flood Hazard Layer (NFHL) which incorporates Flood Insurance Rate Map (FIRM) data and Q3 data from FEMA in areas not covered by NFHL.
Source: FEMA
Telephone: 877-336-2627
Date of Government Version: 2003, 2015

NWI: National Wetlands Inventory. This data, available in select counties across the country, was obtained by EDR in 2002, 2005 and 2010 from the U.S. Fish and Wildlife Service.

State Wetlands Data: Wetland Inventory
Source: MassDEP
Telephone: 617-292-5907

HYDROGEOLOGIC INFORMATION

AQUIFLOW^{R} Information System
Source: EDR proprietary database of groundwater flow information
EDR has developed the AQUIFLOW Information System (AIS) to provide data on the general direction of groundwater flow at specific points. EDR has reviewed reports submitted to regulatory authorities at select sites and has extracted the date of the report, hydrogeologically determined groundwater flow direction and depth to water table information.

GEOLOGIC INFORMATION

Geologic Age and Rock Stratigraphic Unit
Source: P.G. Schruben, R.E. Arndt and W.J. Bawiec, Geology of the Conterminous U.S. at 1:2,500,000 Scale - A digital representation of the 1974 P.B. King and H.M. Beikman Map, USGS Digital Data Series DDS - 11 (1994).

STATSGO: State Soil Geographic Database
Source: Department of Agriculture, Natural Resources Conservation Service (NRCS)
The U.S. Department of Agriculture's (USDA) Natural Resources Conservation Service (NRCS) leads the national Conservation Soil Survey (NCSS) and is responsible for collecting, storing, maintaining and distributing soil survey information for privately owned lands in the United States. A soil map in a soil survey is a representation of soil patterns in a landscape. Soil maps for STATSGO are compiled by generalizing more detailed (SSURGO) soil survey maps.

SSURGO: Soil Survey Geographic Database
Source: Department of Agriculture, Natural Resources Conservation Service (NRCS)
Telephone: 800-672-5559
SSURGO is the most detailed level of mapping done by the Natural Resources Conservation Service, mapping scales generally range from 1:12,000 to 1:63,360. Field mapping methods using national standards are used to construct the soil maps in the Soil Survey Geographic (SSURGO) database. SSURGO digitizing duplicates the original soil survey maps. This level of mapping is designed for use by landowners, townships and county natural resource planning and management.

PHYSICAL SETTING SOURCE RECORDS SEARCHED

LOCAL / REGIONAL WATER AGENCY RECORDS

FEDERAL WATER WELLS

PWS: Public Water Systems
Source: EPA/Office of Drinking Water
Telephone: 202-564-3750
Public Water System data from the Federal Reporting Data System. A PWS is any water system which provides water to at least 25 people for at least 60 days annually. PWSs provide water from wells, rivers and other sources.

PWS ENF: Public Water Systems Violation and Enforcement Data
Source: EPA/Office of Drinking Water
Telephone: 202-564-3750
Violation and Enforcement data for Public Water Systems from the Safe Drinking Water Information System (SDWIS) after August 1995. Prior to August 1995, the data came from the Federal Reporting Data System (FRDS).

USGS Water Wells: USGS National Water Inventory System (NWIS)
This database contains descriptive information on sites where the USGS collects or has collected data on surface water and/or groundwater. The groundwater data includes information on wells, springs, and other sources of groundwater.

STATE RECORDS

Massachusetts Geographic Information System (MassGIS) Datalayers
Source: Executive Office of Environmental Affairs
Telephone:

Public Water Supply Database

Telephone:
The Public Water Supply datalayer contains the locations of public community surface and groundwater supply sources and public non-community supply sources as defined in 310 CMR 22.00.

Areas of Critical Environmental Concern

Telephone:
The Areas of Critical Environmental Concern (ACEC) datalayer shows the location of areas that have been designated ACECs by the Secretary of Environmental Affairs. ACEC designation requires greater environmental review of certain kinds of proposed development under state jurisdiction within the ACEC boundaries. The ACEC Program is administered by the Department of Environmental Management (DEM) on behalf of the Secretary of Environmental Affairs. The Massachusetts Coastal Zone Management (MCZM) Office managed the original Coastal ACEC Program from 1978 to 1993, and continues to play a key role in monitoring coastal ACECs. Procedures for ACEC designation and the general policies governing the effects of designation are contained in the ACEC regulations (301 CMR 12.00). The ACEC datalayer has been compiled by MCZM and DEM and includes both coastal and inland areas.

EPA Designated Sole Source Aquifers

Telephone:
The Sole Source Aquifer datalayer was compiled by the Department of Environmental Protection (DEP) Division of Water Supply (DWS). Seven Sole Source Aquifers have been designated by the US Environmental Protection Agency (EPA) for Massachusetts. A Sole Source Aquifer (SSA) is an aquifer designated by US EPA as the sole or principal source of drinking water for a given aquifer service area; that is, an aquifer which is needed to supply 50% or more of the drinking water for that area and for which there are no reasonably available alternative sources should that aquifer become contaminated. The aquifers were defined by an EPA hydrogeologist.

Aquifers

Telephone:
MassGIS produced an aquifer datalayer composed of 20 individual panels, generally based on the boundaries of the major drainage basins. Areas of high and medium yield were mapped. This datalayer includes polygon attribute coding to help in the identification of areas in which cleanup of hazardous waste sites must meet drinking water standards, as defined in the Massachusetts Contingency Plan (MCP) (310 CMR 40.00000).

Non-Potential Drinking Water Source Areas

Telephone:
Non-Potential Drinking Water Source Areas (NPDWSA) are regulatory in nature representing one of many considerations used in determining the standards to which ground water must be cleaned in the event of a release of oil or hazardous material. NPDWSAs are not based on existing water quality and do not indicate poor ambient conditions.

Telephone:

PHYSICAL SETTING SOURCE RECORDS SEARCHED

OTHER STATE DATABASE INFORMATION

RADON

State Database: MA Radon
Source: Department of Health
Telephone: 413-586-7525
Radon Test Results

Area Radon Information
Source: USGS
Telephone: 703-356-4020
The National Radon Database has been developed by the U.S. Environmental Protection Agency (USEPA) and is a compilation of the EPA/State Residential Radon Survey and the National Residential Radon Survey. The study covers the years 1986 - 1992. Where necessary data has been supplemented by information collected at private sources such as universities and research institutions.

EPA Radon Zones
Source: EPA
Telephone: 703-356-4020
Sections 307 & 309 of IRAA directed EPA to list and identify areas of U.S. with the potential for elevated indoor radon levels.

OTHER

Airport Landing Facilities: Private and public use landing facilities
Source: Federal Aviation Administration, 800-457-6656

Epicenters: World earthquake epicenters, Richter 5 or greater
Source: Department of Commerce, National Oceanic and Atmospheric Administration

Earthquake Fault Lines: The fault lines displayed on EDR's Topographic map are digitized quaternary faultlines, prepared in 1975 by the United State Geological Survey

STREET AND ADDRESS INFORMATION

© 2015 TomTom North America, Inc. All rights reserved. This material is proprietary and the subject of copyright protection and other intellectual property rights owned by or licensed to Tele Atlas North America, Inc. The use of this material is subject to the terms of a license agreement. You will be held liable for any unauthorized copying or disclosure of this material.

APPENDIX I

Local Agency Records

078 MAP | 002 LOT | 0 BLOCK | 1 of 1 CARD | COMMERCIAL | TOTAL ASSESSED: 365,600 !7645!

Town of Stoughton

Patriot Properties Inc.

PROPERTY LOCATION

No	Alt No	Direction/Street/City
400		PROSPECT ST, STOUGHTON

OWNERSHIP

Unit#:

Owner 1:	400 PROSPECT STREET LLC
Owner 2:	
Owner 3:	
Street 1:	178 WASHINGTON STREET
Street 2:	
Twn/City:	CANTON
St/Prov:	MA Cntry: Own Occ: N
Postal:	02021 Type:

PREVIOUS OWNER

Owner 1:	STOUGHTON POST 89 INC -
Owner 2:	AMERICAN LEGION -
Street 1:	P O BOX 543
Twn/City:	STOUGHTON
St/Prov:	MA Cntry:
Postal:	02072

NARRATIVE DESCRIPTION

This Parcel contains 2.34 Acres of land mainly classified as FRATRNL with a(n) CLUBHOUSE Building Built about 1950, Having Primarily VINYL Exterior and ASPHALT Roof Cover, with 1 Units, 0 Baths, 1 HalfBaths, 0 3/4 Baths, 0 Rooms, and 0 Bdrms.

OTHER ASSESSMENTS

Code	Descrip/No	Amount	Com. Int

PROPERTY FACTORS

Item	Code	Descip	%	Item	Code	Descrip
Z	RB	RES 55	95	U		
o	RU	RES U	5	t		
n				I		
Census:				Exmpt		
Flood Haz:						
D				Topo		
s				Street		
t				Traffic		

IN PROCESS APPRAISAL SUMMARY

Use Code	Building Value	Yard Items	Land Size	Land Value	Total Value
353	79,700	16,100	2.340	269,800	365,600
Total Card	79,700	16,100	2.340	269,800	365,600
Total Parcel	79,700	16,100	2.340	269,800	365,600

Source: Market Adj Cost | Total Value per SQ unit /Card: 129.83 | /Parcel: 129.83

Legal Description: 758201.8225218O9_2859938.3546815Z

Entered Lot Size | Total Land: 2.34 | Land Unit Type: A

User Acct: 078 002

GIS Ref:

GIS Ref:

Insp Date: 11/08/13

Parcel ID: 078 002 0

PREVIOUS ASSESSMENT

Tax Yr	Use	Cat	Bldg Value	Yrd Items	Land Size	Land Value	Total Value	Asses'd Value	Notes	Date
2021	353	NC	79,700	16100	2.34	269,800	365,600	365,600	Year End Roll	8/31/2020
2020	353	FV	79,700	16100	2.34	269,800	365,600	365,600	Year End Roll	10/8/2019
2020	353	NC	79,700	16100	2.34	269,800	365,600	365,600	Year End Roll	9/19/2019
2019	353	FV	88,500	16100	2.34	248,000	352,600	352,600	Year End Roll	10/17/2018
2018	353	FV	88,500	16100	2.34	237,100	341,700	341,700	Year End Roll	10/24/2017
2017	929	FV	158,700	16100	2.34	299,900	474,700	474,700	Year End Roll	11/4/2016
2016	929	FV	151,400	14000	2.34	278,100	443,500	443,500	YEAR END	11/10/2015
2015	929	FV	145,100	14200	2.3	148,000	307,300	307,300	Year End Roll	11/13/2014

PRINT: Date 06/23/21 Time 13:04:11

LAST REV: Date 05/03/21 Time 11:01:17 kathyc

PAT ACCT. 7645

SALES INFORMATION

TAX DISTRICT

Grantor	Legal Ref	Type	Date	Sale Code	Sale Price	V	Tst	Verif	Assoc PCL Value	Notes
STOUGHTON POST	37840-2		5/5/2020	MULTI PARCEL	400,000	No	No			
STOUGHTON POST	3888-352		4/14/1961		1	Yes	No			

BUILDING PERMITS

Date	Number	Descrip	Amount	C/O	Last Visit	Fed Code	F. Descrip	Comment
11/29/2001	01-SP-191	SIDING	8,000	C				NAV

ACTIVITY INFORMATION

Date	Result	By	Name
11/8/2013	MEAS&INSPCTD	507	D FORSTIE
3/1/2004	FIELDREV CHG	514	JJK
8/25/1997	MEASURED	511	JS

Sign: VERIFICATION OF VISIT NOT DATA __/__/__

USER DEFINED

Prior Id # 1:	060
Prior Id # 2:	222
Prior Id # 3:	0
Prior Id # 1:	
Prior Id # 2:	
Prior Id # 3:	
Prior Id # 1:	
Prior Id # 2:	
Prior Id # 3:	
ASR Map:	000
Fact Dist:	
Reval Dist:	
Year:	
LandReason:	
BldReason:	

LAND SECTION (First 7 lines only)

Use Code	Description	LUC Fact	No of Units	Depth / PriceUnits	Unit Type	Land Type	LT Factor	Base Value	Unit Price	Adj	Neigh	Neigh Influ	Neigh Mod	Infl 1	%	Infl 2	%	Infl 3	%	Appraised Value	Alt Class	%	Spec Land	J Code	Fact	Use Value	Notes
353	FRATRNL		43560		Sq Feet	SITE	1.0	0	11.	0.500	CA			ACCESS	-50		0		0	239,580		0				239,600	
353	FRATRNL		1.34		Acres	EXCESS	1.0	0	45,000.	0.500	CA			ACCESS	-50		0		0	30,150		0				30,200	

Total AC/HA: 2.34000 | Total SF/SM: 101930.40 | Parcel LUC: 353 FRATRNL | Prime NB Desc: COMM AVG

Total: 269,730 | Spl Credit: | Total: 269,800

Disclaimer: This Information is believed to be correct but is subject to change and is not warranteed. Database: FY2021 kathyc 2021

EXTERIOR INFORMATION

Type:	89 - CLUBHOUSE		
Sty Ht:	1 - 1 STORY		
(Liv) Units:	1	Total:	1
Foundation:	1 - CONCRETE		
Frame:	1 - WOOD		
Prime Wall:	4 - VINYL		
Sec Wall:		%	
Roof Struct:	1 - GABLE		
Roof Cover:	1 - ASPHALT		
Color:			
View / Desir:			

GENERAL INFORMATION

Grade:	C- - AVG. (-)		
Year Blt:	1950	Eff Yr Blt:	
Alt LUC:		Alt %:	
Jurisdict:		Fact:	
Const Mod:			
Lump Sum Adj:			

INTERIOR INFORMATION

Avg Ht/Fl:	12		
Prim Int Wal	1 - DRYWALL		
Sec Int Wall:	8 - PLYWD PA	25	%
Partition:	T - TYPICAL		
Prim Floors:	2 - SOFTWOOD		
Sec Floors:	4 - CARPET	50	%
Bsmnt Flr:			
Bsmnt Gar:	0		
Electric:	3 - TYPICAL		
Insulation:	2 - TYPICAL		
Int vs Ext:	S		
Heat Fuel:	1 - OIL		
Heat Type:	3 - FORCED H/W		
# Heat Sys:	1		
% Heated:	100	% AC:	0
Solar HW:	NO	Central Vac:	NO
% Com Wal		% Sprinkled	

BATH FEATURES

Full Bath:		Rating:	
A Bath:		Rating:	
3/4 Bath:		Rating:	
A 3QBth		Rating:	
1/2 Bath:	4	Rating:	FAIR
A HBth:		Rating:	
OthrFix:	2	Rating:	FAIR

OTHER FEATURES

Kits:		Rating:	
A Kits:		Rating:	
Frpl:		Rating:	
WSFlue:		Rating:	

CONDO INFORMATION

Location:	
Total Units:	
Floor:	
% Own:	0.000000000
Name:	

DEPRECIATION

Phys Cond:	FR - Fair	46.	%
Functional:			%
Economic:	H - HI VAC	10.	%
Special:			%
Override:			%
Total:		52.12	%

CALC SUMMARY

Basic $ / SQ:	39.00
Size Adj.:	1.19389200
Const Adj.:	0.99000001
Adj $ / SQ:	46.096
Other Features:	10000
Grade Factor:	0.87
Neighborhood Inf:	1.00000000
LUC Factor:	1.00
Adj Total:	166365
Depreciation:	86709
Depreciated Total:	79656

COMMENTS

AMERICAN LEGION STOUGHTON POST # 89.

RESIDENTIAL GRID

1st Res Grid	Desc:	Line 1	# Units	1

Level	FY	LR	DR	D	K	FR	RR	BR	FB	HB	L	O
Other												
Upper												
Lvl 2												
Lvl 1												
Lower												

Totals	RMs:	0	BRs:	0	Baths:		HB	4

REMODELING

Exterior:	
Interior:	
Additions:	
Kitchen:	
Baths:	
Plumbing:	
Electric:	
Heating:	
General:	

RES BREAKDOWN

No Unit	RMS	BRS	FL
1	0	0	1
Totals			
1	0	0	

SKETCH

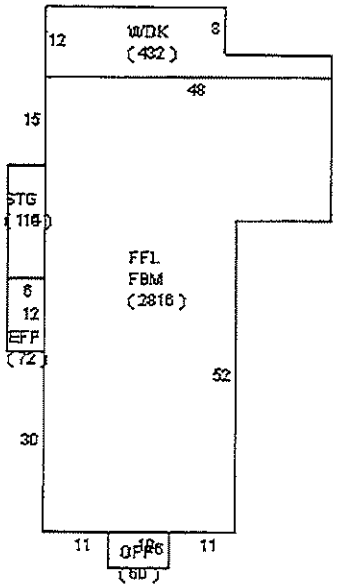

COMPARABLE SALES

Rate	Parcel ID	Typ	Date	Sale Price

WtAv$/SQ:		AvRate:		Ind.Val	
Juris. Factor:			Before Depr:	40.10	
Special Features:	0		Val/Su Net:	12.63	
Final Total:	79700		Val/Su SzAd	28.30	

SUB AREA

Code	Description	Area - SQ	Rate - AV	Undepr Value
FBM	FINISHED BMT	2,816	15.210	42,836
FFL	FIRST FLOOR	2,816	46.100	129,807
WDK	WOOD DECK	432	6.930	2,992
STG	STORAGE	114	7.750	884
EFP	ENCL PRCH	72	41.600	2,995
OFP	OPEN FRM PRC	60	28.500	1,710
	Net Sketched Area:	6,310	Total:	181,224
Size Ad	2816	Gross Area	6310	FinArea 2816

SUB AREA DETAIL

Sub Area	% Usbl	Descrip	% Type	Qu	# Ten

SPEC FEATURES/YARD ITEMS

PARCEL ID 078 002 0

Code	Description	A	Y/S	Qty	Size/Dim	Qual	Con	Year	Unit Price	D/S	Dep	LUC	Fact	NB Fa	Appr Value	JCod	JFact	Juris. Value
85	PAVING	D	Y	1	15000	A	AV	1950	1.60	T	70	353			7,200			7,200
83	SIGN	D	Y	1	4X6	F	AV	2000	145.50	T	50	353			1,700			1,700
66	CANOPY	D	Y	1	10X16	A	AV	1950	150.00	T	70	353			7,200			7,200

More:	N	Total Yard Items:	16,100	Total Special Features:		Total:	16,100

IMAGE

AssessPro Patriot Properties, Inc



078 MAP | 001 LOT | 0 BLOCK | 1 of 1 CARD | VACANT | TOTAL ASSESSED: 151,600 [7646]

Town of Stoughton

Patriot Properties Inc.

PROPERTY LOCATION

No	Alt No	Direction/Street/City
		PROSPECT ST, STOUGHTON

OWNERSHIP

Unit#:

Owner 1:	400 PROSPECT STREET LLC
Owner 2:	
Owner 3:	
Street 1:	178 WASHINGTON STREET
Street 2:	
Twn/City:	CANTON
St/Prov:	MA Cntry: Own Occ: N
Postal:	02021 Type:

PREVIOUS OWNER

Owner 1:	STOUGHTON POST -
Owner 2:	89 INC AMERICAN LEGION -
Street 1:	R299 PROSPECT ST
Twn/City:	STOUGHTON
St/Prov:	MA Cntry:
Postal:	02072

NARRATIVE DESCRIPTION

This Parcel contains 1. Acres of land mainly classified as UNDEV

OTHER ASSESSMENTS

Code	Descrip/No	Amount	Com. Int

PROPERTY FACTORS

Item	Code	Descip	%	Item	Code	Descrip
Z	RB	RES 55	100	U		
o				t		
n				I		
Census:				Exmpt		
Flood Haz:						
D				Topo		
s				Street		
t				Traffic		

IN PROCESS APPRAISAL SUMMARY

Use Code	Building Value	Yard Items	Land Size	Land Value	Total Value
392			1.000	151,600	151,600
Total Card			1.000	151,600	151,600
Total Parcel			1.000	151,600	151,600

Source: Market Adj Cost | Total Value per SQ unit /Card: N/A | /Parcel: N/A

Legal Description: 768100.5154373325_2870202.67080031

User Acct	078_001
GIS Ref	
GIS Ref	
Insp Date	03/01/04
Entered Lot Size	
Total Land:	1.03
Land Unit Type:	A

Parcel ID: 078 001 0

PREVIOUS ASSESSMENT

Tax Yr	Use	Cat	Bldg Value	Yrd Items	Land Size	Land Value	Total Value	Asses'd Value	Notes	Date
2021	392	NC		0	1.	151,600	151,600	151,600	Year End Roll	8/31/2020
2020	929	FV		0	1.	146,400	146,400	146,400	Year End Roll	10/8/2019
2020	929	NC		0	1.	146,400	146,400	146,400	Year End Roll	9/19/2019
2019	929	FV		0	1.	146,400	146,400	146,400	Year End Roll	10/17/2018
2018	929	FV		0	1.	139,400	139,400	139,400	Year End Roll	10/24/2017
2017	929	FV		0	1.	132,400	132,400	132,400	Year End Roll	11/4/2016
2016	929	FV		0	1.	122,000	122,000	122,000	YEAR END	11/10/2015
2015	929	FV		0	1.	115,000	115,000	115,000	Year End Roll	11/13/2014

PRINT Date: 06/23/21 Time: 13:04:03

LAST REV Date: 05/03/21 Time: 11:02:57 kathyc

PAT ACCT. 7646

TAX DISTRICT

SALES INFORMATION

Grantor	Legal Ref	Type	Date	Sale Code	Sale Price	V	Tst	Verif	Assoc PCL Value	Notes
STOUGHTON POST,	37840-2		5/5/2020	MULTI PARCEL	400,000	No	No			
STOUGHTON POST	3888-352		4/14/1961			No	No			

USER DEFINED

Prior Id # 1:	060
Prior Id # 2:	223
Prior Id # 3:	0
Prior Id # 1:	
Prior Id # 2:	
Prior Id # 3:	
Prior Id # 1:	
Prior Id # 2:	
Prior Id # 3:	
ASR Map:	000
Fact Dist:	
Reval Dist:	
Year:	
LandReason:	
BldReason:	

BUILDING PERMITS

Date	Number	Descrip	Amount	C/O	Last Visit	Fed Code	F. Descrip	Comment

ACTIVITY INFORMATION

Date	Result	By	Name
3/1/2004	FIELDREV CHG	514	JJK

Sign: VERIFICATION OF VISIT NOT DATA ___/___/___

LAND SECTION (First 7 lines only)

Use Code	Description	LUC Fact	No of Units	Depth / PriceUnits	Unit Type	Land Type	LT Factor	Base Value	Unit Price	Adj	Neigh	Neigh Influ	Neigh Mod	Infl 1	%	Infl 2	%	Infl 3	%	Appraised Value	Alt Class	%	Spec Land	J Code	Fact	Use Value	Notes
392	UNDEV		43560		Sq Feet	SITE	1.0	0	4.35	0.800	5			OTHER	-20		0		0	151,589	0					151,600	

Total AC/HA: 1.00000 | Total SF/SM: 43560.00 | Parcel LUC: 392 UNDEV | Prime NB Desc: 5

Total: 151,589 | Spl Credit: | Total: 151,600

Disclaimer: This Information is believed to be correct but is subject to change and is not warranteed. Database: FY2021 kathyc 2021

EXTERIOR INFORMATION

Type:	93 - VACNT LAND
Sty Ht:	
(Liv) Units:	Total: 0
Foundation:	
Frame:	
Prime Wall:	
Sec Wall:	%
Roof Struct:	
Roof Cover:	
Color:	
View / Desir:	

GENERAL INFORMATION

Grade:	
Year Blt:	Eff Yr Blt:
Alt LUC:	Alt %:
Jurisdict:	Fact:
Const Mod:	
Lump Sum Adj:	

INTERIOR INFORMATION

Avg Ht/FL:	
Prim Int Wal	
Sec Int Wall:	%
Partition:	
Prim Floors:	
Sec Floors:	%
Bsmnt Flr:	
Bsmnt Gar:	0
Electric:	
Insulation:	
Int vs Ext:	
Heat Fuel:	
Heat Type:	
# Heat Sys:	0
% Heated:	0
% AC:	0
Solar HW:	NO
Central Vac:	NO
% Com Wal	
% Sprinkled	

BATH FEATURES

Full Bath		Rating:	
A Bath:		Rating:	
3/4 Bath:		Rating:	
A 3QBth		Rating:	
1/2 Bath:		Rating:	
A HBth:		Rating:	
OthrFix:		Rating:	

OTHER FEATURES

Kits:		Rating:	
A Kits:		Rating:	
Frpl:		Rating:	
WSFlue:		Rating:	

CONDO INFORMATION

Location:	
Total Units:	
Floor:	
% Own:	0.000000000
Name:	

DEPRECIATION

Phys Cond:	0.0	%
Functional:		%
Economic:		%
Special:	0.0	%
Override:		%
Total:	0	%

CALC SUMMARY

Basic $ / SQ:	
Size Adj.:	1.00000000
Const Adj.:	1.00000000
Adj $ / SQ:	
Other Features:	0
Grade Factor:	
Neighborhood Inf:	1.00000000
LUC Factor:	1.00
Adj Total:	0
Depreciation:	0
Depreciated Total:	0

COMMENTS

CODE 929 = MILITARY FRAT. ORG..

RESIDENTIAL GRID

1st Res Grid | Desc: | # Units

Level	FY	LR	DR	D	K	FR	RR	BR	FB	HB	L	O
Other												
Upper												
Lvl 2												
Lvl 1												
Lower												

Totals | RMs: | BRs: | Baths: | HB

REMODELING

Exterior:	
Interior:	
Additions:	
Kitchen:	
Baths:	
Plumbing:	
Electric:	
Heating:	
General:	

RES BREAKDOWN

No Unit	RMS	BRS	FL
Totals			

SKETCH

COMPARABLE SALES

Rate	Parcel ID	Typ	Date	Sale Price

WtAv$/SQ: | AvRate: | Ind.Val

Juris. Factor:		Before Depr:	0.00
Special Features:	0	Val/Su Net:	
Final Total:	0	Val/Su SzAd	

SUB AREA

Code	Description	Area - SQ	Rate - AV	Undepr Value

Net Sketched Area: | Total:

Size Ad | Gross Area | FinArea

SUB AREA DETAIL

Sub Area	% Usbl	Descrip	% Type	Qu	# Ten

IMAGE

AssessPro Patriot Properties, Inc

SPEC FEATURES/YARD ITEMS

PARCEL ID 078 001 0

Code	Description	A	Y/S	Qty	Size/Dim	Qual	Con	Year	Unit Price	D/S	Dep	LUC	Fact	NB Fa	Appr Value	JCod	JFact	Juris. Value

More: N | Total Yard Items: | Total Special Features: | Total:

077 MAP | 026 LOT | 0 BLOCK | 1 of 1 CARD | VACANT | TOTAL ASSESSED: 28,500

!7207!

Town of Stoughton

Patriot Properties Inc.

PROPERTY LOCATION

No	Alt No	Direction/Street/City
		PROSPECT ST, STOUGHTON

OWNERSHIP

Unit#:

Owner 1:	400 PROSPECT STREET LLC
Owner 2:	
Owner 3:	
Street 1:	178 WASHINGTON STREET
Street 2:	
Twn/City:	CANTON
St/Prov:	MA
Cntry:	
Own Occ:	N
Postal:	02021
Type:	

PREVIOUS OWNER

Owner 1:	STOUGHTON POST 89 INC -
Owner 2:	AMERICAN LEGION -
Street 1:	P O BOX 543
Twn/City:	STOUGHTON
St/Prov:	MA
Cntry:	
Postal:	02072

NARRATIVE DESCRIPTION

This Parcel contains .173 Acres of land mainly classified as UNDEV

OTHER ASSESSMENTS

Code	Descrip/No	Amount	Com. Int

PROPERTY FACTORS

Item	Code	Descrip	%	Item	Code	Descrip
Z	RU	RES U	100	U		
o				t		
n				l		
Census:				Exmpt		
Flood Haz:						
D				Topo		
s				Street		
t				Traffic		

IN PROCESS APPRAISAL SUMMARY

Use Code	Building Value	Yard Items	Land Size	Land Value	Total Value
392			0.173	28,500	28,500
Total Card			0.173	28,500	28,500
Total Parcel			0.173	28,500	28,500

Legal Description: 768090.92173681 1_2869527.31490979

User Acct: 077 026

GIS Ref:

GIS Ref:

Insp Date:

Entered Lot Size

Total Land: 0.17826

Land Unit Type: A

Source: Market Adj Cost | Total Value per SQ unit /Card: N/A | /Parcel: N/A

PREVIOUS ASSESSMENT

Parcel ID: 077 026 0

Tax Yr	Use	Cat	Bldg Value	Yrd Items	Land Size	Land Value	Total Value	Asses'd Value	Notes	Date
2021	392	NC		0	.173	28,500	28,500	28,500	Year End Roll	8/31/2020
2020	392	FV		0	.173	27,500	27,500	27,500	Year End Roll	10/8/2019
2020	392	NC		0	.173	27,500	27,500	27,500	Year End Roll	9/19/2019
2019	392	FV		0	.173	27,500	27,500	27,500	Year End Roll	10/17/2018
2018	929	FV		0	.173	26,200	26,200	26,200	Year End Roll	10/24/2017
2017	929	FV		0	.173	24,900	24,900	24,900	Year End Roll	11/4/2016
2016	929	FV		0	.173	22,900	22,900	22,900	YEAR END	11/10/2015
2015	929	FV		0	.173	21,600	21,600	21,600	Year End Roll	11/13/2014

PRINT: Date 06/23/21 Time 13:03:55

LAST REV: Date 05/03/21 Time 11:02:59 kathyc

SALES INFORMATION

TAX DISTRICT

PAT ACCT. 7207

Grantor	Legal Ref	Type	Date	Sale Code	Sale Price	V	Tst	Verif	Assoc PCL Value	Notes
STOUGHTON POST	37840-2		5/5/2020	MULTI PARCEL	400,000	No	No			
STOUGHTON POST	4752-150		7/14/1971			No	No			

USER DEFINED

Prior Id # 1:	059
Prior Id # 2:	081
Prior Id # 3:	0
Prior Id #1:	
Prior Id #2:	
Prior Id #3:	
Prior Id #1:	
Prior Id #2:	
Prior Id #3:	
ASR Map:	000
Fact Dist:	
Reval Dist:	
Year:	
LandReason:	
BldReason:	

BUILDING PERMITS

Date	Number	Descrip	Amount	C/O	Last Visit	Fed Code	F. Descrip	Comment

ACTIVITY INFORMATION

Date	Result	By	Name
7/12/2007	FIELD REVIEW	175	PAULA KEEFE

Sign: VERIFICATION OF VISIT NOT DATA ___/___/___

LAND SECTION (First 7 lines only)

Use Code	Description	LUC Fact	No of Units	Depth / PriceUnits	Unit Type	Land Type	LT Factor	Base Value	Unit Price	Adj	Neigh	Neigh Influ	Neigh Mod	Infl 1	%	Infl 2	%	Infl 3	%	Appraised Value	Alt Class	%	Spec Land	J Code	Fact	Use Value	Notes
392	UNDEV		7519		Sq Feet	SITE	1.0	0	4.35	0.871.5				OTHER	-80		0		0	28,491		0				28,500	

Total AC/HA: 0.17261 | Total SF/SM: 7518.89 | Parcel LUC: 392 | UNDEV | Prime NB Desc 5

Total: 28,491 | Spl Credit | Total: 28,500

Disclaimer: This Information is believed to be correct but is subject to change and is not warranteed. Database: FY2021 kathyc 2021

EXTERIOR INFORMATION

Type:	93 - VACNT LAND
Sty Ht:	
(Liv) Units:	Total: 0
Foundation:	
Frame:	
Prime Wall:	
Sec Wall:	%
Roof Struct:	
Roof Cover:	
Color:	
View / Desir:	

GENERAL INFORMATION

Grade:	
Year Blt:	Eff Yr Blt:
Alt LUC:	Alt %:
Jurisdict:	Fact:
Const Mod:	
Lump Sum Adj:	

INTERIOR INFORMATION

Avg Ht/FL:	
Prim Int Wal	
Sec Int Wall:	%
Partition:	
Prim Floors:	
Sec Floors:	%
Bsmnt Flr:	
Bsmnt Gar:	0
Electric:	
Insulation:	
Int vs Ext:	
Heat Fuel:	
Heat Type:	
# Heat Sys:	0
% Heated:	0 — % AC: 0
Solar HW:	NO — Central Vac: NO
% Com Wal	% Sprinkled

BATH FEATURES

Full Bath		Rating:	
A Bath:		Rating:	
3/4 Bath:		Rating:	
A 3QBth		Rating:	
1/2 Bath:		Rating:	
A HBth:		Rating:	
OthrFix:		Rating:	

OTHER FEATURES

Kits:		Rating:	
A Kits:		Rating:	
Frpl:		Rating:	
WSFlue:		Rating:	

CONDO INFORMATION

Location:	
Total Units:	
Floor:	
% Own:	0.000000000
Name:	

DEPRECIATION

Phys Cond:	0.0	%
Functional:		%
Economic:		%
Special:	0.0	%
Override:		%
Total:	0	%

CALC SUMMARY

Basic $ / SQ:	
Size Adj.:	1.00000000
Const Adj.:	1.00000000
Adj $ / SQ:	
Other Features:	0
Grade Factor:	
Neighborhood Inf:	1.00000000
LUC Factor:	1.00
Adj Total:	0
Depreciation:	0
Depreciated Total:	0

COMMENTS

COMBINE LOT 81A. MILITARY FRAT ORG=929 CODE.. FY2019 WITH 78-2 NOW TAXABLE.

RESIDENTIAL GRID

1st Res Grid | Desc: | # Units

Level	FY	LR	DR	D	K	FR	RR	BR	FB	HB	L	O
Other												
Upper												
Lvl 2												
Lvl 1												
Lower												

Totals | RMs: | BRs: | Baths: | HB

REMODELING

Exterior:	
Interior:	
Additions:	
Kitchen:	
Baths:	
Plumbing:	
Electric:	
Heating:	
General:	

RES BREAKDOWN

No Unit	RMS	BRS	FL
Totals			

COMPARABLE SALES

Rate	Parcel ID	Typ	Date	Sale Price

WtAv$/SQ: | AvRate: | Ind.Val

Juris. Factor:		Before Depr:	0.00
Special Features:	0	Val/Su Net:	
Final Total:	0	Val/Su SzAd	

SKETCH

SUB AREA

Code	Description	Area - SQ	Rate - AV	Undepr Value

Net Sketched Area: | Total:

Size Ad | Gross Area | FinArea

SUB AREA DETAIL

Sub Area	% Usbl	Descrip	% Type	Qu	# Ten

IMAGE

AssessPro Patriot Properties, Inc

SPEC FEATURES/YARD ITEMS

PARCEL ID 077 026 0

Code	Description	A	Y/S	Qty	Size/Dim	Qual	Con	Year	Unit Price	D/S	Dep	LUC	Fact	NB Fa	Appr Value	JCod	JFact	Juris. Value

More: N | Total Yard Items: | Total Special Features: | Total:

077 MAP | 025 LOT | 0 BLOCK | 1 of 1 CARD | VACANT | TOTAL ASSESSED: 28,600 !7408!

Town of Stoughton

Patriot Properties Inc.

PROPERTY LOCATION

No	Alt No	Direction/Street/City
		PROSPECT ST, STOUGHTON

OWNERSHIP

Unit #:

Owner 1:	400 PROSPECT STREET LLC
Owner 2:	
Owner 3:	
Street 1:	178 WASHINGTON STREET
Street 2:	
Twn/City:	CANTON
St/Prov:	MA
Cntry:	
Own Occ:	N
Postal:	02021
Type:	

PREVIOUS OWNER

Owner 1:	STOUGHTON POST 89 INC -
Owner 2:	AMERICAN LEGION -
Street 1:	P O BOX 543
Twn/City:	STOUGHTON
St/Prov:	MA
Cntry:	
Postal:	02072

NARRATIVE DESCRIPTION

This Parcel contains .181 Acres of land mainly classified as UNDEV

OTHER ASSESSMENTS

Code	Descrip/No	Amount	Com. Int

PROPERTY FACTORS

Item	Code	Descrip	%	Item	Code	Descrip
Z	RU	RES U	100	U		
o				t		
n				l		
Census:				Exmpt		
Flood Haz:						
D				Topo		
s				Street		
t				Traffic		

IN PROCESS APPRAISAL SUMMARY

Use Code	Building Value	Yard Items	Land Size	Land Value	Total Value
392			0.181	28,600	28,600
Total Card			0.181	28,600	28,600
Total Parcel			0.181	28,600	28,600

Legal Description: 7681100.862989604_2869570.13161025

User Acct: 077 025

GIS Ref:

GIS Ref:

Insp Date:

Entered Lot Size | Total Land: 0.21765 | Land Unit Type: A

Source: Market Adj Cost | Total Value per SQ unit /Card: N/A | /Parcel: N/A

Parcel ID: 077 025 0

PREVIOUS ASSESSMENT

Tax Yr	Use	Cat	Bldg Value	Yrd Items	Land Size	Land Value	Total Value	Asses'd Value	Notes	Date
2021	392	NC		0	.181	28,600	28,600	28,600	Year End Roll	8/31/2020
2020	392	FV		0	.181	27,600	27,600	27,600	Year End Roll	10/8/2019
2020	392	NC		0	.181	27,600	27,600	27,600	Year End Roll	9/19/2019
2019	392	FV		0	.181	27,600	27,600	27,600	Year End Roll	10/17/2018
2018	929	FV		0	.181	26,300	26,300	26,300	Year End Roll	10/24/2017
2017	929	FV		0	.181	25,000	25,000	25,000	Year End Roll	11/4/2016
2016	929	FV		0	.181	23,000	23,000	23,000	YEAR END	11/10/2015
2015	929	FV		0	.181	21,700	21,700	21,700	Year End Roll	11/13/2014

PRINT: Date 06/23/21 Time 13:03:46

LAST REV: Date 05/03/21 Time 11:02:57 kathyc

SALES INFORMATION

TAX DISTRICT:

PAT ACCT. 7408

Grantor	Legal Ref	Type	Date	Sale Code	Sale Price	V	Tst	Verif	Assoc PCL Value	Notes
STOUGHTON POST	37840-2		5/5/2020	MULTI PARCEL	400,000	No	No			
STOUGHTON POST	4823-58		4/21/1972			No	No			

USER DEFINED

Prior Id # 1:	059
Prior Id # 2:	081A
Prior Id # 3:	0
Prior Id # 1:	
Prior Id # 2:	
Prior Id # 3:	
Prior Id # 1:	
Prior Id # 2:	
Prior Id # 3:	
ASR Map:	000
Fact Dist:	
Reval Dist:	
Year:	
LandReason:	
BldReason:	

BUILDING PERMITS

Date	Number	Descrip	Amount	C/O	Last Visit	Fed Code	F. Descrip	Comment

ACTIVITY INFORMATION

Date	Result	By	Name
7/12/2007	FIELD REVIEW	175	PAULA KEEFE

Sign: VERIFICATION OF VISIT NOT DATA ___/___/___

LAND SECTION (First 7 lines only)

Use Code	Description	LUC Fact	No of Units	Depth / PriceUnits	Unit Type	Land Type	LT Factor	Base Value	Unit Price	Adj	Neigh	Neigh Influ	Neigh Mod	Infl 1	%	Infl 2	%	Infl 3	%	Appraised Value	Alt Class	%	Spec Land	J Code	Fact	Use Value	Notes
392	UNDEV		7900		Sq Feet	SITE	1.0	0	4.35	0.832 5				OTHER	-80		0		0	28,590	0					28,600	

Total AC/HA: 0.18136 | Total SF/SM: 7900.04 | Parcel LUC: 392 UNDEV | Prime NB Desc 5

Total: 28,590 | Spl Credit: | Total: 28,600

Disclaimer: This Information is believed to be correct but is subject to change and is not warranteed. Database: FY2021 kathyc 2021

EXTERIOR INFORMATION

Type:	93 - VACNT LAND
Sty Ht:	
(Liv) Units:	Total: 0
Foundation:	
Frame:	
Prime Wall:	
Sec Wall:	%
Roof Struct:	
Roof Cover:	
Color:	
View / Desir:	

GENERAL INFORMATION

Grade:	
Year Blt:	Eff Yr Blt:
Alt LUC:	Alt %:
Jurisdict:	Fact:
Const Mod:	
Lump Sum Adj:	

INTERIOR INFORMATION

Avg Ht/FL:	
Prim Int Wal	
Sec Int Wall:	%
Partition:	
Prim Floors:	
Sec Floors:	%
Bsmnt Flr:	
Bsmnt Gar:	0
Electric:	
Insulation:	
Int vs Ext:	
Heat Fuel:	
Heat Type:	
# Heat Sys:	0
% Heated:	0
% AC:	0
Solar HW:	NO
Central Vac:	NO
% Com Wal	
% Sprinkled	

BATH FEATURES

Full Bath:		Rating:	
A Bath:		Rating:	
3/4 Bath:		Rating:	
A 3QBth		Rating:	
1/2 Bath:		Rating:	
A HBth:		Rating:	
OthrFix:		Rating:	

OTHER FEATURES

Kits:		Rating:	
A Kits:		Rating:	
Frpl:		Rating:	
WSFlue:		Rating:	

CONDO INFORMATION

Location:	
Total Units:	
Floor:	
% Own:	0.000000000
Name:	

DEPRECIATION

Phys Cond:	0.0	%
Functional:		%
Economic:		%
Special:	0.0	%
Override:		%
Total:	0	%

CALC SUMMARY

Basic $ / SQ:	
Size Adj.:	1.00000000
Const Adj.:	1.00000000
Adj $ / SQ:	
Other Features:	0
Grade Factor:	
Neighborhood Inf:	1.00000000
LUC Factor:	1.00
Adj Total:	0
Depreciation:	0
Depreciated Total:	0

COMMENTS

COMBINE LOT 81 N E SIDE PROSPECT.
MILITARY FRAT. ORG. - 929 CODE.. FY2019
WITH 78-2 NOW TAXABLE.

RESIDENTIAL GRID

1st Res Grid | Desc: | # Units

Level	FY	LR	DR	D	K	FR	RR	BR	FB	HB	L	O
Other												
Upper												
Lvl 2												
Lvl 1												
Lower												

Totals | RMs: | BRs: | Baths: | HB

REMODELING

Exterior:	
Interior:	
Additions:	
Kitchen:	
Baths:	
Plumbing:	
Electric:	
Heating:	
General:	

RES BREAKDOWN

No Unit	RMS	BRS	FL
Totals			

SKETCH

COMPARABLE SALES

Rate	Parcel ID	Typ	Date	Sale Price

WtAv$/SQ: | AvRate: | Ind.Val

Juris. Factor:		Before Depr:	0.00
Special Features:	0	Val/Su Net:	
Final Total:	0	Val/Su SzAd	

SUB AREA

Code	Description	Area - SQ	Rate - AV	Undepr Value

Net Sketched Area: | Total:

Size Ad | Gross Area | FinArea

SUB AREA DETAIL

Sub Area	% Usbl	Descrip	% Type	Qu	# Ten

IMAGE

AssessPro Patriot Properties, Inc

SPEC FEATURES/YARD ITEMS

PARCEL ID 077 025 0

Code	Description	A	Y/S	Qty	Size/Dim	Qual	Con	Year	Unit Price	D/S	Dep	LUC	Fact	NB Fa	Appr Value	JCod	JFact	Juris. Value

More: N | Total Yard Items: | Total Special Features: | Total:

066	218	0	1 of 1	VACANT	TOTAL ASSESSED: 175,800
MAP	LOT	BLOCK	CARD		!7647!

Town of Stoughton

PROPERTY LOCATION

No	Alt No	Direction/Street/City
		PROSPECT ST, STOUGHTON

OWNERSHIP

Unit #:

Owner 1:	400 PROSPECT STREET LLC
Owner 2:	
Owner 3:	
Street 1:	178 WASHINGTON STREET
Street 2:	
Twn/City:	CANTON
St/Prov:	MA Cntry: Own Occ: N
Postal:	02021 Type:

PREVIOUS OWNER

Owner 1:	STOUGHTON POST -
Owner 2:	89 INC AMERICAN LEGION -
Street 1:	OFF E SIDE PROSPECT ST
Twn/City:	STOUGHTON
St/Prov:	MA Cntry:
Postal:	02072

NARRATIVE DESCRIPTION

This Parcel contains 4.7 Acres of land mainly classified as UNDEV

OTHER ASSESSMENTS

Code	Descrip/No	Amount	Com. Int

PROPERTY FACTORS

Item	Code	Descip	%	Item	Code	Descrip
Z	RB	RES 55	70	U		
o	RU	RES U	30	t		
n				I		
Census:				Exmpt		
Flood Haz:						
D				Topo		
s				Street		
t				Traffic		

IN PROCESS APPRAISAL SUMMARY

Use Code	Building Value	Yard Items	Land Size	Land Value	Total Value
392			4.700	175,800	175,800
Total Card			4.700	175,800	175,800
Total Parcel			4.700	175,800	175,800

Legal Description: 767841.349937944_2870106.30579316

User Acct: 065_218

GIS Ref:

GIS Ref:

Insp Date:

Entered Lot Size

Total Land: 4.61

Land Unit Type: A

Source: Market Adj Cost | Total Value per SQ unit /Card: N/A | /Parcel: N/A

Patriot Properties Inc.

PREVIOUS ASSESSMENT

Parcel ID: 066 218 0

Tax Yr	Use	Cat	Bldg Value	Yrd Items	Land Size	Land Value	Total Value	Asses'd Value	Notes	Date
2021	392	NC		0	4.7	175,800	175,800	175,800	Year End Roll	8/31/2020
2020	929	FV		0	4.7	170,800	170,800	170,800	Year End Roll	10/8/2019
2020	929	NC		0	4.7	170,800	170,800	170,800	Year End Roll	9/19/2019
2019	929	FV		0	4.7	170,800	170,800	170,800	Year End Roll	10/17/2018
2018	929	FV		0	4.7	164,300	164,300	164,300	Year End Roll	10/24/2017
2017	929	FV		0	4.7	157,700	157,700	157,700	Year End Roll	11/4/2016
2016	929	FV		0	4.7	147,900	147,900	147,900	YEAR END	11/10/2015
2015	929	FV		0	4.7	141,300	141,300	141,300	Year End Roll	11/13/2014

PRINT

Date	Time
06/23/21	13:03:32

LAST REV

Date	Time
05/03/21	11:02:57

kathyc

SALES INFORMATION

TAX DISTRICT:

PAT ACCT.: 7647

Grantor	Legal Ref	Type	Date	Sale Code	Sale Price	V	Tst	Verif	Assoc PCL Value	Notes
STOUGHTON POST,	37840-2		5/5/2020	MULTI PARCEL	400,000	No	No			
STOUGHTON POST	3888-352		4/14/1961			No	No			

USER DEFINED

Prior Id # 1:	060
Prior Id # 2:	224
Prior Id # 3:	0
Prior Id # 1:	
Prior Id # 2:	
Prior Id # 3:	
Prior Id # 1:	
Prior Id # 2:	
Prior Id # 3:	
ASR Map:	000
Fact Dist:	
Reval Dist:	
Year:	
LandReason:	
BldReason:	

BUILDING PERMITS

Date	Number	Descrip	Amount	C/O	Last Visit	Fed Code	F. Descrip	Comment

ACTIVITY INFORMATION

Date	Result	By	Name
6/27/2007	VACANT LOT	175	PAULA KEEFE

Sign: VERIFICATION OF VISIT NOT DATA ___/___/___

LAND SECTION (First 7 lines only)

Use Code	Description	LUC Fact	No of Units	Depth / PriceUnits	Unit Type	Land Type	LT Factor	Base Value	Unit Price	Adj	Neigh	Neigh Influ	Neigh Mod	Infl 1	%	Infl 2	%	Infl 3	%	Appraised Value	Alt Class	%	Spec Land	J Code	Fact	Use Value	Notes
392	UNDEV		35000		Sq Feet	SITE	1.0	0	4.35	0.937	5			OTHER	-20		0		0	142,652		0				142,700	
392	UNDEV		3.89651		Acres	EXCESS	1.0	0	8,500.	1.000	5				0		0		0	33,120		0				33,100	

Total AC/HA:	4.70000	Total SF/SM:	204731.98	Parcel LUC:	392	UNDEV	Prime NB Desc	5	Total:	175,773	Spl Credit		Total:	175,800

Disclaimer: This Information is believed to be correct but is subject to change and is not warranteed. Database: FY2021 kathyc

2021

EXTERIOR INFORMATION

Type:	93 - VACNT LAND
Sty Ht:	
(Liv) Units:	Total: 0
Foundation:	
Frame:	
Prime Wall:	
Sec Wall:	%
Roof Struct:	
Roof Cover:	
Color:	
View / Desir:	

GENERAL INFORMATION

Grade:	
Year Blt:	Eff Yr Blt:
Alt LUC:	Alt %:
Jurisdict:	Fact:
Const Mod:	
Lump Sum Adj:	

INTERIOR INFORMATION

Avg Ht/FL:	
Prim Int Wal	
Sec Int Wall:	%
Partition:	
Prim Floors:	
Sec Floors:	%
Bsmnt Flr:	
Bsmnt Gar:	0
Electric:	
Insulation:	
Int vs Ext:	
Heat Fuel:	
Heat Type:	
# Heat Sys:	0
% Heated:	0
% AC:	0
Solar HW:	NO
Central Vac:	NO
% Com Wal	
% Sprinkled	

BATH FEATURES

Full Bath		Rating:	
A Bath:		Rating:	
3/4 Bath:		Rating:	
A 3QBth		Rating:	
1/2 Bath:		Rating:	
A HBth:		Rating:	
OthrFix:		Rating:	

OTHER FEATURES

Kits:		Rating:	
A Kits:		Rating:	
Frpl:		Rating:	
WSFlue:		Rating:	

CONDO INFORMATION

Location:	
Total Units:	
Floor:	
% Own:	0.000000000
Name:	

DEPRECIATION

Phys Cond:	0.0	%
Functional:		%
Economic:		%
Special:	0.0	%
Override:		%
Total:	0	%

CALC SUMMARY

Basic $ / SQ:	
Size Adj.:	1.00000000
Const Adj.:	1.00000000
Adj $ / SQ:	
Other Features:	0
Grade Factor:	
Neighborhood Inf:	1.00000000
LUC Factor:	1.00
Adj Total:	0
Depreciation:	0
Depreciated Total:	0

COMMENTS

RESIDENTIAL GRID

1st Res Grid	Desc:									# Units	
Level	FY	LR	DR	D	K	FR	RR	BR	FB	HB	L	O
Other												
Upper												
Lvl 2												
Lvl 1												
Lower												
Totals	RMs:			BRs:			Baths:			HB		

REMODELING

Exterior:	
Interior:	
Additions:	
Kitchen:	
Baths:	
Plumbing:	
Electric:	
Heating:	
General:	

RES BREAKDOWN

No Unit	RMS	BRS	FL
Totals			

SKETCH

COMPARABLE SALES

Rate	Parcel ID	Typ	Date	Sale Price

WtAv$/SQ: AvRate: Ind.Val

Juris. Factor:		Before Depr:	0.00
Special Features:	0	Val/Su Net:	
Final Total:	0	Val/Su SzAd	

SUB AREA

Code	Description	Area - SQ	Rate - AV	Undepr Value

Net Sketched Area: Total:

Size Ad | Gross Area | FinArea

SUB AREA DETAIL

Sub Area	% Usbl	Descrip	% Type	Qu	# Ten

IMAGE

AssessPro Patriot Properties, Inc

SPEC FEATURES/YARD ITEMS

PARCEL ID 066 218 0

Code	Description	A	Y/S	Qty	Size/Dim	Qual	Con	Year	Unit Price	D/S	Dep	LUC	Fact	NB Fa	Appr Value	JCod	JFact	Juris. Value

More: N | Total Yard Items: | Total Special Features: | Total:

APPENDIX J

LABORATORY REPORTS

CERTIFICATE OF ANALYSIS

William Kenney
River Hawk Environmental, LLC
2183 Ocean Street, Suite 2
Marshfield, MA 02050

RE: 400 Prospect St Stoughton MA (002450401)
ESS Laboratory Work Order Number: 21K0485

This signed Certificate of Analysis is our approved release of your analytical results. These results are only representative of sample aliquots received at the laboratory. ESS Laboratory expects its clients to follow all regulatory sampling guidelines. Beginning with this page, the entire report has been paginated. This report should not be copied except in full without the approval of the laboratory. Samples will be disposed of thirty days after the final report has been delivered. If you have any questions or concerns, please feel free to call our Customer Service Department.

Laurel Stoddard
Laboratory Director

REVIEWED
By ESS Laboratory at 5:33 pm, Nov 19, 2021

Analytical Summary
The project as described above has been analyzed in accordance with the ESS Quality Assurance Plan. This plan utilizes the following methodologies: US EPA SW-846, US EPA Methods for Chemical Analysis of Water and Wastes per 40 CFR Part 136, APHA Standard Methods for the Examination of Water and Wastewater, American Society for Testing and Materials (ASTM), and other recognized methodologies. The analyses with these noted observations are in conformance to the Quality Assurance Plan. In chromatographic analysis, manual integration is frequently used instead of automated integration because it produces more accurate results.

The test results present in this report are in compliance with TNI and relative state standards, and/or client Quality Assurance Project Plans (QAPP). The laboratory has reviewed the following: Sample Preservations, Hold Times, Initial Calibrations, Continuing Calibrations, Method Blanks, Blank Spikes, Blank Spike Duplicates, Duplicates, Matrix Spikes, Matrix Spike Duplicates, Surrogates and Internal Standards. Any results which were found to be outside of the recommended ranges stated in our SOPs will be noted in the Project Narrative.

Subcontracted Analyses

ProScience Analytical Services, Inc. - Woburn, MA	Asbestos in Soil

CERTIFICATE OF ANALYSIS

Client Name: River Hawk Environmental, LLC
Client Project ID: 400 Prospect St Stoughton MA

ESS Laboratory Work Order: 21K0485

SAMPLE RECEIPT

The following samples were received on November 10, 2021 for the analyses specified on the enclosed Chain of Custody Record.

To achieve CAM compliance for MCP data, ESS Laboratory has reviewed all QA/QC Requirements and Performance Standards listed in each method. Holding times and preservation have also been reviewed. All CAM requirements have been performed and achieved unless noted in the project narrative.

Each method has been set-up in the laboratory to reach required MCP standards. The methods for aqueous VOA and Soil Methanol VOA have known limitations for certain analytes. The regulatory standards may not be achieved due to these limitations. In addition, for all methods, matrix interferences, dilutions, and %Solids may elevate method reporting limits above regulatory standards. ESS Laboratory can provide, upon request, a Limit Checker (regulatory standard comparison spreadsheet) electronic deliverable which will highlight these exceedances.

Low Level VOA vials were frozen by ESS Laboratory onNovember 10, 2021 at 20:26.

Question I: All samples for EPH were analyzed for a subset of the required MCP list per the client's request.

Lab Number	Sample Name	Matrix	Analysis
21K0485-01	TP-1 0-80in	Soil	6010C, 7471B, 8082A, 8100M, 8260B Low, 8270D, SUB
21K0485-02	TP-3 0-38in	Soil	6010C, 7471B, 8082A, 8100M, 8260B Low, 8270D, SUB
21K0485-03	TP-6 0-57in	Soil	6010C, 7471B, 8082A, 8100M, 8260B Low, 8270D, SUB
21K0485-04	TP-11 0-29in	Soil	8100M

CERTIFICATE OF ANALYSIS

Client Name: River Hawk Environmental, LLC
Client Project ID: 400 Prospect St Stoughton MA

ESS Laboratory Work Order: 21K0485

PROJECT NARRATIVE

8270D Semi-Volatile Organic Compounds

D1K0239-CCV1 **Calibration required quadratic regression (Q).**
2,4-Dinitrophenol (81% @ 80-120%), Pentachlorophenol (113% @ 80-120%)

D1K0266-CCV1 **Calibration required quadratic regression (Q).**
2,4-Dinitrophenol (92% @ 80-120%), Pentachlorophenol (89% @ 80-120%)

D1K0266-CCV1 **Continuing Calibration %Diff/Drift is above control limit (CD+).**
Benzo(g,h,i)perylene (22% @ 20%), Di-n-octylphthalate (25% @ 20%)

D1K0281-CCV1 **Calibration required quadratic regression (Q).**
2,4-Dinitrophenol (96% @ 80-120%), Pentachlorophenol (107% @ 80-120%)

D1K0281-CCV1 **Continuing Calibration %Diff/Drift is above control limit (CD+).**
N-Nitrosodimethylamine (21% @ 20%)

DK11011-BS1 **Blank Spike recovery is below lower control limit (B-).**
Aniline (36% @ 40-140%)

DK11011-BSD1 **Blank Spike recovery is below lower control limit (B-).**
Aniline (33% @ 40-140%)

No other observations noted.

End of Project Narrative.

DATA USABILITY LINKS

To ensure you are viewing the most current version of the documents below, please clear your internet cookies for www.ESSLaboratory.com. Consult your IT Support personnel for information on how to clear your internet cookies.

Definitions of Quality Control Parameters

Semivolatile Organics Internal Standard Information

Semivolatile Organics Surrogate Information

Volatile Organics Internal Standard Information

Volatile Organics Surrogate Information

EPH and VPH Alkane Lists

CERTIFICATE OF ANALYSIS

Client Name: River Hawk Environmental, LLC
Client Project ID: 400 Prospect St Stoughton MA

ESS Laboratory Work Order: 21K0485

CURRENT SW-846 METHODOLOGY VERSIONS

Analytical Methods

1010A - Flashpoint
6010C - ICP
6020A - ICP MS
7010 - Graphite Furnace
7196A - Hexavalent Chromium
7470A - Aqueous Mercury
7471B - Solid Mercury
8011 - EDB/DBCP/TCP
8015C - GRO/DRO
8081B - Pesticides
8082A - PCB
8100M - TPH
8151A - Herbicides
8260B - VOA
8270D - SVOA
8270D SIM - SVOA Low Level
9014 - Cyanide
9038 - Sulfate
9040C - Aqueous pH
9045D - Solid pH (Corrosivity)
9050A - Specific Conductance
9056A - Anions (IC)
9060A - TOC
9095B - Paint Filter
MADEP 04-1.1 - EPH
MADEP 18-2.1 - VPH

Prep Methods

3005A - Aqueous ICP Digestion
3020A - Aqueous Graphite Furnace / ICP MS Digestion
3050B - Solid ICP / Graphite Furnace / ICP MS Digestion
3060A - Solid Hexavalent Chromium Digestion
3510C - Separatory Funnel Extraction
3520C - Liquid / Liquid Extraction
3540C - Manual Soxhlet Extraction
3541 - Automated Soxhlet Extraction
3546 - Microwave Extraction
3580A - Waste Dilution
5030B - Aqueous Purge and Trap
5030C - Aqueous Purge and Trap
5035A - Solid Purge and Trap

SW846 Reactivity Methods 7.3.3.2 (Reactive Cyanide) and 7.3.4.1 (Reactive Sulfide) have been withdrawn by EPA. These methods are reported per client request and are not NELAP accredited.

CERTIFICATE OF ANALYSIS

Client Name: River Hawk Environmental, LLC
Client Project ID: 400 Prospect St Stoughton MA

ESS Laboratory Work Order: 21K0485

MassDEP Analytical Protocol Certification Form

MADEP RTN: _____

This form provides certification for the following data set: **21K0485-01 through 21K0485-04**

Matrices: ( ) Ground Water/Surface Water (X) Soil/Sediment ( ) Drinking Water ( ) Air ( ) Other:_____

CAM Protocol (check all that apply below):

(X) 8260 VOC CAM II A	(X) 7470/7471 Hg CAM III B	( ) MassDEP VPH (GC/PID/FID) CAM IV A	(X) 8082 PCB CAM V A	( ) 9014 Total Cyanide/PAC CAM VI A	( ) 6860 Perchlorate CAM VIII B
(X) 8270 SVOC CAM II B	( ) 7010 Metals CAM III C	( ) MassDEP VPH (GC/MS) CAM IV C	( ) 8081 Pesticides CAM V B	( ) 7196 Hex Cr CAM VI B	( ) MassDEP APH CAM IX A
(X) 6010 Metals CAM III A	( ) 6020 Metals CAM III D	(X) MassDEP EPH CAM IV B	( ) 8151 Herbicides CAM V C	( ) Explosives CAM VIII A	( ) TO-15 VOC CAM IX B

Affirmative responses to questions A through F are required for "Presumptive Certainty" status

A	Were all samples received in a condition consistent with those described on the Chain-of-Custody, properly preserved (including temperature) in the field or laboratory, and prepared/analyzed within method holding times?	Yes (X) No ( )
B	Were the analytical method(s) and all associated QC requirements specified in the selected CAM protocol(s) followed?	Yes (X) No ( )
C	Were all required corrective actions and analytical response actions specified in the selected CAM protocol(s) implemented for all identified performance standard non-conformances?	Yes (X) No ( )
D	Does the laboratory report comply with all the reporting requirements specified in the CAM VII A, "Quality Assurance and Quality Control Guidelines for the Acquisition and Reporting of Analytical Data"?	Yes (X) No ( )
E	VPH, EPH, APH and TO-15 only: a. Was each method conducted without significant modification(s)? (Refer to the individual method(s) for a list of significant modifications).	Yes (X) No ( )
	b. APH and TO-15 Methods only: Was the complete analyte list reported for each method?	Yes ( ) No ( )
F	Were all applicable CAM protocol QC and performance standard non-conformances identified and evaluated in a laboratory narrative (including all "No" responses to Questions A through E)?	Yes (X) No ( )

Responses to Questions G, H and I below are required for '"Presumptive Certainty" status

G	Were the reporting limits at or below all CAM reporting limits specified in the selected CAM protocols(s)?	Yes (X) No ( )*
	***Data User Note:* Data that achieve "Presumptive Certainty" status may not necessarily meet the data usability and representativeness requirements described in 310 CMR 40. 1056 (2)(k) and WSC-07-350.**	
H	Were **all** QC performance standards specified in the CAM protocol(s) achieved?	Yes ( ) No (X)*
I	Were results reported for the complete analyte list specified in the selected CAM protocol(s)?	Yes ( ) No (X)*

****All negative responses must be addressed in an attached laboratory narrative.***

I, the undersigned, attest under the pains and penalties of perjury that, based upon my personal inquiry of those responsible for obtaining the information, the material contained in this analytical report is, to the best of my knowledge and belief, accurate and complete.

Signature: Laurel Stoddard Date: November 19, 2021

Printed Name: Laurel Stoddard Position: Laboratory Director

CERTIFICATE OF ANALYSIS

Client Name: River Hawk Environmental, LLC
Client Project ID: 400 Prospect St Stoughton MA
Client Sample ID: TP-1 0-80in
Date Sampled: 11/04/21 09:00
Percent Solids: 91

ESS Laboratory Work Order: 21K0485
ESS Laboratory Sample ID: 21K0485-01
Sample Matrix: Soil
Units: mg/kg dry

Extraction Method: 3050B

Total Metals

Analyte	Results (MRL)	MDL	Method	Limit	DF	Analyst	Analyzed	I/V	F/V	Batch
Antimony	ND (4.58)		6010C		1	KJK	11/11/21 22:31	2.41	100	DK11128
Arsenic	ND (2.29)		6010C		1	KJK	11/11/21 22:31	2.41	100	DK11128
Barium	**27.7** (2.29)		6010C		1	KJK	11/11/21 22:31	2.41	100	DK11128
Beryllium	**0.29** (0.10)		6010C		1	KJK	11/11/21 22:31	2.41	100	DK11128
Cadmium	ND (0.46)		6010C		1	KJK	11/11/21 22:31	2.41	100	DK11128
Chromium	**10.4** (0.92)		6010C		1	KJK	11/11/21 22:31	2.41	100	DK11128
Lead	**21.9** (4.58)		6010C		1	KJK	11/11/21 22:31	2.41	100	DK11128
Mercury	ND (0.034)		7471B		1	JRB	11/12/21 16:10	0.64	40	DK11149
Nickel	**5.72** (2.29)		6010C		1	KJK	11/11/21 22:31	2.41	100	DK11128
Selenium	ND (4.58)		6010C		1	KJK	11/11/21 22:31	2.41	100	DK11128
Silver	ND (0.46)		6010C		1	KJK	11/11/21 22:31	2.41	100	DK11128
Thallium	ND (4.58)		6010C		1	KJK	11/11/21 22:31	2.41	100	DK11128
Vanadium	**17.5** (0.92)		6010C		1	KJK	11/11/21 22:31	2.41	100	DK11128
Zinc	**32.8** (2.29)		6010C		1	KJK	11/11/21 22:31	2.41	100	DK11128

CERTIFICATE OF ANALYSIS

Client Name: River Hawk Environmental, LLC
Client Project ID: 400 Prospect St Stoughton MA
Client Sample ID: TP-1 0-80in
Date Sampled: 11/04/21 09:00
Percent Solids: 91
Initial Volume: 7.4
Final Volume: 10
Extraction Method: 5035

ESS Laboratory Work Order: 21K0485
ESS Laboratory Sample ID: 21K0485-01
Sample Matrix: Soil
Units: mg/kg dry
Analyst: MEK

5035/8260B Volatile Organic Compounds / Low Level

Analyte	Results (MRL)	MDL	Method	Limit	DF	Analyzed	Sequence	Batch
1,1,1,2-Tetrachloroethane	ND (0.0037)		8260B Low		1	11/11/21 12:10	D1K0254	DK11102
1,1,1-Trichloroethane	ND (0.0037)		8260B Low		1	11/11/21 12:10	D1K0254	DK11102
1,1,2,2-Tetrachloroethane	ND (0.0037)		8260B Low		1	11/11/21 12:10	D1K0254	DK11102
1,1,2-Trichloroethane	ND (0.0037)		8260B Low		1	11/11/21 12:10	D1K0254	DK11102
1,1-Dichloroethane	ND (0.0037)		8260B Low		1	11/11/21 12:10	D1K0254	DK11102
1,1-Dichloroethene	ND (0.0037)		8260B Low		1	11/11/21 12:10	D1K0254	DK11102
1,1-Dichloropropene	ND (0.0037)		8260B Low		1	11/11/21 12:10	D1K0254	DK11102
1,2,3-Trichlorobenzene	ND (0.0037)		8260B Low		1	11/11/21 12:10	D1K0254	DK11102
1,2,3-Trichloropropane	ND (0.0037)		8260B Low		1	11/11/21 12:10	D1K0254	DK11102
1,2,4-Trichlorobenzene	ND (0.0037)		8260B Low		1	11/11/21 12:10	D1K0254	DK11102
1,2,4-Trimethylbenzene	ND (0.0037)		8260B Low		1	11/11/21 12:10	D1K0254	DK11102
1,2-Dibromo-3-Chloropropane	ND (0.0037)		8260B Low		1	11/11/21 12:10	D1K0254	DK11102
1,2-Dibromoethane	ND (0.0037)		8260B Low		1	11/11/21 12:10	D1K0254	DK11102
1,2-Dichlorobenzene	ND (0.0037)		8260B Low		1	11/11/21 12:10	D1K0254	DK11102
1,2-Dichloroethane	ND (0.0037)		8260B Low		1	11/11/21 12:10	D1K0254	DK11102
1,2-Dichloropropane	ND (0.0037)		8260B Low		1	11/11/21 12:10	D1K0254	DK11102
1,3,5-Trimethylbenzene	ND (0.0037)		8260B Low		1	11/11/21 12:10	D1K0254	DK11102
1,3-Dichlorobenzene	ND (0.0037)		8260B Low		1	11/11/21 12:10	D1K0254	DK11102
1,3-Dichloropropane	ND (0.0037)		8260B Low		1	11/11/21 12:10	D1K0254	DK11102
1,4-Dichlorobenzene	ND (0.0037)		8260B Low		1	11/11/21 12:10	D1K0254	DK11102
1,4-Dioxane	ND (0.0596)		8260B Low		1	11/11/21 12:10	D1K0254	DK11102
2,2-Dichloropropane	ND (0.0037)		8260B Low		1	11/11/21 12:10	D1K0254	DK11102
2-Butanone	ND (0.0373)		8260B Low		1	11/11/21 12:10	D1K0254	DK11102
2-Chlorotoluene	ND (0.0037)		8260B Low		1	11/11/21 12:10	D1K0254	DK11102
2-Hexanone	ND (0.0373)		8260B Low		1	11/11/21 12:10	D1K0254	DK11102
4-Chlorotoluene	ND (0.0037)		8260B Low		1	11/11/21 12:10	D1K0254	DK11102
4-Isopropyltoluene	ND (0.0037)		8260B Low		1	11/11/21 12:10	D1K0254	DK11102
4-Methyl-2-Pentanone	ND (0.0373)		8260B Low		1	11/11/21 12:10	D1K0254	DK11102
Acetone	ND (0.0373)		8260B Low		1	11/11/21 12:10	D1K0254	DK11102
Benzene	ND (0.0037)		8260B Low		1	11/11/21 12:10	D1K0254	DK11102
Bromobenzene	ND (0.0037)		8260B Low		1	11/11/21 12:10	D1K0254	DK11102
Bromochloromethane	ND (0.0037)		8260B Low		1	11/11/21 12:10	D1K0254	DK11102

CERTIFICATE OF ANALYSIS

Client Name: River Hawk Environmental, LLC
Client Project ID: 400 Prospect St Stoughton MA
Client Sample ID: TP-1 0-80in
Date Sampled: 11/04/21 09:00
Percent Solids: 91
Initial Volume: 7.4
Final Volume: 10
Extraction Method: 5035

ESS Laboratory Work Order: 21K0485
ESS Laboratory Sample ID: 21K0485-01
Sample Matrix: Soil
Units: mg/kg dry
Analyst: MEK

5035/8260B Volatile Organic Compounds / Low Level

Analyte	Results (MRL)	MDL	Method	Limit	DF	Analyzed	Sequence	Batch
Bromodichloromethane	ND (0.0037)		8260B Low		1	11/11/21 12:10	D1K0254	DK11102
Bromoform	ND (0.0037)		8260B Low		1	11/11/21 12:10	D1K0254	DK11102
Bromomethane	ND (0.0075)		8260B Low		1	11/11/21 12:10	D1K0254	DK11102
Carbon Disulfide	ND (0.0037)		8260B Low		1	11/11/21 12:10	D1K0254	DK11102
Carbon Tetrachloride	ND (0.0037)		8260B Low		1	11/11/21 12:10	D1K0254	DK11102
Chlorobenzene	ND (0.0037)		8260B Low		1	11/11/21 12:10	D1K0254	DK11102
Chloroethane	ND (0.0075)		8260B Low		1	11/11/21 12:10	D1K0254	DK11102
Chloroform	ND (0.0037)		8260B Low		1	11/11/21 12:10	D1K0254	DK11102
Chloromethane	ND (0.0075)		8260B Low		1	11/11/21 12:10	D1K0254	DK11102
cis-1,2-Dichloroethene	ND (0.0037)		8260B Low		1	11/11/21 12:10	D1K0254	DK11102
cis-1,3-Dichloropropene	ND (0.0037)		8260B Low		1	11/11/21 12:10	D1K0254	DK11102
Dibromochloromethane	ND (0.0037)		8260B Low		1	11/11/21 12:10	D1K0254	DK11102
Dibromomethane	ND (0.0037)		8260B Low		1	11/11/21 12:10	D1K0254	DK11102
Dichlorodifluoromethane	ND (0.0075)		8260B Low		1	11/11/21 12:10	D1K0254	DK11102
Diethyl Ether	ND (0.0037)		8260B Low		1	11/11/21 12:10	D1K0254	DK11102
Di-isopropyl ether	ND (0.0037)		8260B Low		1	11/11/21 12:10	D1K0254	DK11102
Ethyl tertiary-butyl ether	ND (0.0037)		8260B Low		1	11/11/21 12:10	D1K0254	DK11102
Ethylbenzene	ND (0.0037)		8260B Low		1	11/11/21 12:10	D1K0254	DK11102
Hexachlorobutadiene	ND (0.0037)		8260B Low		1	11/11/21 12:10	D1K0254	DK11102
Isopropylbenzene	ND (0.0037)		8260B Low		1	11/11/21 12:10	D1K0254	DK11102
Methyl tert-Butyl Ether	ND (0.0037)		8260B Low		1	11/11/21 12:10	D1K0254	DK11102
Methylene Chloride	ND (0.0186)		8260B Low		1	11/11/21 12:10	D1K0254	DK11102
Naphthalene	ND (0.0037)		8260B Low		1	11/11/21 12:10	D1K0254	DK11102
n-Butylbenzene	ND (0.0037)		8260B Low		1	11/11/21 12:10	D1K0254	DK11102
n-Propylbenzene	ND (0.0037)		8260B Low		1	11/11/21 12:10	D1K0254	DK11102
sec-Butylbenzene	ND (0.0037)		8260B Low		1	11/11/21 12:10	D1K0254	DK11102
Styrene	ND (0.0037)		8260B Low		1	11/11/21 12:10	D1K0254	DK11102
tert-Butylbenzene	ND (0.0037)		8260B Low		1	11/11/21 12:10	D1K0254	DK11102
Tertiary-amyl methyl ether	ND (0.0037)		8260B Low		1	11/11/21 12:10	D1K0254	DK11102
Tetrachloroethene	ND (0.0037)		8260B Low		1	11/11/21 12:10	D1K0254	DK11102
Tetrahydrofuran	ND (0.0037)		8260B Low		1	11/11/21 12:10	D1K0254	DK11102
Toluene	ND (0.0037)		8260B Low		1	11/11/21 12:10	D1K0254	DK11102

CERTIFICATE OF ANALYSIS

Client Name: River Hawk Environmental, LLC
Client Project ID: 400 Prospect St Stoughton MA
Client Sample ID: TP-1 0-80in
Date Sampled: 11/04/21 09:00
Percent Solids: 91
Initial Volume: 7.4
Final Volume: 10
Extraction Method: 5035

ESS Laboratory Work Order: 21K0485
ESS Laboratory Sample ID: 21K0485-01
Sample Matrix: Soil
Units: mg/kg dry
Analyst: MEK

5035/8260B Volatile Organic Compounds / Low Level

Analyte	Results (MRL)	MDL	Method	Limit	DF	Analyzed	Sequence	Batch
trans-1,2-Dichloroethene	ND (0.0037)		8260B Low		1	11/11/21 12:10	D1K0254	DK11102
trans-1,3-Dichloropropene	ND (0.0037)		8260B Low		1	11/11/21 12:10	D1K0254	DK11102
Trichloroethene	ND (0.0037)		8260B Low		1	11/11/21 12:10	D1K0254	DK11102
Trichlorofluoromethane	ND (0.0037)		8260B Low		1	11/11/21 12:10	D1K0254	DK11102
Vinyl Chloride	ND (0.0075)		8260B Low		1	11/11/21 12:10	D1K0254	DK11102
Xylene O	ND (0.0037)		8260B Low		1	11/11/21 12:10	D1K0254	DK11102
Xylene P,M	ND (0.0075)		8260B Low		1	11/11/21 12:10	D1K0254	DK11102
Xylenes (Total)	ND (0.00745)		8260B Low		1	11/11/21 12:10		[CALC]

	%Recovery	Qualifier	Limits
Surrogate: 1,2-Dichloroethane-d4	*115 %*		*70-130*
Surrogate: 4-Bromofluorobenzene	*91 %*		*70-130*
Surrogate: Dibromofluoromethane	*105 %*		*70-130*
Surrogate: Toluene-d8	*98 %*		*70-130*

CERTIFICATE OF ANALYSIS

Client Name: River Hawk Environmental, LLC
Client Project ID: 400 Prospect St Stoughton MA
Client Sample ID: TP-1 0-80in
Date Sampled: 11/04/21 09:00
Percent Solids: 91
Initial Volume: 19
Final Volume: 10
Extraction Method: 3540C

ESS Laboratory Work Order: 21K0485
ESS Laboratory Sample ID: 21K0485-01
Sample Matrix: Soil
Units: mg/kg dry
Analyst: JLG
Prepared: 11/11/21 14:00

8082A Polychlorinated Biphenyls (PCB)

Analyte	Results (MRL)	MDL	Method	Limit	DF	Analyzed	Sequence	Batch
Aroclor 1016	ND (0.06)		8082A		1	11/12/21 14:20		DK11111
Aroclor 1221	ND (0.06)		8082A		1	11/12/21 14:20		DK11111
Aroclor 1232	ND (0.06)		8082A		1	11/12/21 14:20		DK11111
Aroclor 1242	ND (0.06)		8082A		1	11/12/21 14:20		DK11111
Aroclor 1248	ND (0.06)		8082A		1	11/12/21 14:20		DK11111
Aroclor 1254	ND (0.06)		8082A		1	11/12/21 14:20		DK11111
Aroclor 1260	ND (0.06)		8082A		1	11/12/21 14:20		DK11111
Aroclor 1262 [2C]	**0.08** (0.06)		8082A		1	11/12/21 14:20		DK11111
Aroclor 1268	ND (0.06)		8082A		1	11/12/21 14:20		DK11111

	%Recovery	Qualifier	Limits
Surrogate: Decachlorobiphenyl	*88 %*		*30-150*
Surrogate: Decachlorobiphenyl [2C]	*88 %*		*30-150*
Surrogate: Tetrachloro-m-xylene	*86 %*		*30-150*
Surrogate: Tetrachloro-m-xylene [2C]	*97 %*		*30-150*

CERTIFICATE OF ANALYSIS

Client Name: River Hawk Environmental, LLC
Client Project ID: 400 Prospect St Stoughton MA
Client Sample ID: TP-1 0-80in
Date Sampled: 11/04/21 09:00
Percent Solids: 91
Initial Volume: 20.1
Final Volume: 1
Extraction Method: 3546

ESS Laboratory Work Order: 21K0485
ESS Laboratory Sample ID: 21K0485-01
Sample Matrix: Soil
Units: mg/kg dry
Analyst: BXK
Prepared: 11/10/21 21:00

8100M Total Petroleum Hydrocarbons

Analyte	Results (MRL)	MDL	Method	Limit	DF	Analyzed	Sequence	Batch
Total Petroleum Hydrocarbons	**61.4** (11.0)		8100M		1	11/12/21 17:16	D1K0289	DK11041

	%Recovery	Qualifier	Limits
Surrogate: O-Terphenyl	*90 %*		*40-140*

CERTIFICATE OF ANALYSIS

Client Name: River Hawk Environmental, LLC
Client Project ID: 400 Prospect St Stoughton MA
Client Sample ID: TP-1 0-80in
Date Sampled: 11/04/21 09:00
Percent Solids: 91
Initial Volume: 14.8
Final Volume: 0.5
Extraction Method: 3546

ESS Laboratory Work Order: 21K0485
ESS Laboratory Sample ID: 21K0485-01
Sample Matrix: Soil
Units: mg/kg dry
Analyst: TJ
Prepared: 11/10/21 20:40

8270D Semi-Volatile Organic Compounds

Analyte	Results (MRL)	MDL	Method	Limit	DF	Analyzed	Sequence	Batch
1,2,4-Trichlorobenzene	ND (0.372)		8270D		1	11/12/21 1:51	D1K0266	DK11011
1,2-Dichlorobenzene	ND (0.372)		8270D		1	11/12/21 1:51	D1K0266	DK11011
1,3-Dichlorobenzene	ND (0.372)		8270D		1	11/12/21 1:51	D1K0266	DK11011
1,4-Dichlorobenzene	ND (0.372)		8270D		1	11/12/21 1:51	D1K0266	DK11011
2,4,5-Trichlorophenol	ND (0.372)		8270D		1	11/12/21 1:51	D1K0266	DK11011
2,4,6-Trichlorophenol	ND (0.372)		8270D		1	11/12/21 1:51	D1K0266	DK11011
2,4-Dichlorophenol	ND (0.372)		8270D		1	11/12/21 1:51	D1K0266	DK11011
2,4-Dimethylphenol	ND (0.372)		8270D		1	11/12/21 1:51	D1K0266	DK11011
2,4-Dinitrophenol	ND (1.87)		8270D		1	11/12/21 1:51	D1K0266	DK11011
2,4-Dinitrotoluene	ND (0.372)		8270D		1	11/12/21 1:51	D1K0266	DK11011
2,6-Dinitrotoluene	ND (0.372)		8270D		1	11/12/21 1:51	D1K0266	DK11011
2-Chloronaphthalene	ND (0.372)		8270D		1	11/12/21 1:51	D1K0266	DK11011
2-Chlorophenol	ND (0.372)		8270D		1	11/12/21 1:51	D1K0266	DK11011
2-Methylnaphthalene	ND (0.372)		8270D		1	11/12/21 1:51	D1K0266	DK11011
2-Methylphenol	ND (0.372)		8270D		1	11/12/21 1:51	D1K0266	DK11011
2-Nitrophenol	ND (0.372)		8270D		1	11/12/21 1:51	D1K0266	DK11011
3,3′-Dichlorobenzidine	ND (0.746)		8270D		1	11/12/21 1:51	D1K0266	DK11011
3+4-Methylphenol	ND (0.746)		8270D		1	11/12/21 1:51	D1K0266	DK11011
4-Bromophenyl-phenylether	ND (0.372)		8270D		1	11/12/21 1:51	D1K0266	DK11011
4-Chloroaniline	ND (0.746)		8270D		1	11/12/21 1:51	D1K0266	DK11011
4-Nitrophenol	ND (1.87)		8270D		1	11/12/21 1:51	D1K0266	DK11011
Acenaphthene	ND (0.372)		8270D		1	11/12/21 1:51	D1K0266	DK11011
Acenaphthylene	ND (0.372)		8270D		1	11/12/21 1:51	D1K0266	DK11011
Acetophenone	ND (0.746)		8270D		1	11/12/21 1:51	D1K0266	DK11011
Aniline	ND (1.87)		8270D		1	11/12/21 1:51	D1K0266	DK11011
Anthracene	ND (0.372)		8270D		1	11/12/21 1:51	D1K0266	DK11011
Azobenzene	ND (0.372)		8270D		1	11/12/21 1:51	D1K0266	DK11011
Benzo(a)anthracene	**1.13** (0.372)		8270D		1	11/12/21 1:51	D1K0266	DK11011
Benzo(a)pyrene	**0.920** (0.187)		8270D		1	11/12/21 1:51	D1K0266	DK11011
Benzo(b)fluoranthene	**0.718** (0.372)		8270D		1	11/12/21 1:51	D1K0266	DK11011
Benzo(g,h,i)perylene	**0.537** (0.372)		8270D		1	11/12/21 1:51	D1K0266	DK11011
Benzo(k)fluoranthene	**0.679** (0.372)		8270D		1	11/12/21 1:51	D1K0266	DK11011

CERTIFICATE OF ANALYSIS

Client Name: River Hawk Environmental, LLC
Client Project ID: 400 Prospect St Stoughton MA
Client Sample ID: TP-1 0-80in
Date Sampled: 11/04/21 09:00
Percent Solids: 91
Initial Volume: 14.8
Final Volume: 0.5
Extraction Method: 3546

ESS Laboratory Work Order: 21K0485
ESS Laboratory Sample ID: 21K0485-01
Sample Matrix: Soil
Units: mg/kg dry
Analyst: TJ
Prepared: 11/10/21 20:40

8270D Semi-Volatile Organic Compounds

Analyte	Results (MRL)	MDL	Method	Limit	DF	Analyzed	Sequence	Batch
bis(2-Chloroethoxy)methane	ND (0.372)		8270D		1	11/12/21 1:51	D1K0266	DK11011
bis(2-Chloroethyl)ether	ND (0.372)		8270D		1	11/12/21 1:51	D1K0266	DK11011
bis(2-chloroisopropyl)Ether	ND (0.372)		8270D		1	11/12/21 1:51	D1K0266	DK11011
bis(2-Ethylhexyl)phthalate	ND (0.372)		8270D		1	11/12/21 1:51	D1K0266	DK11011
Butylbenzylphthalate	ND (0.372)		8270D		1	11/12/21 1:51	D1K0266	DK11011
Chrysene	**1.04** (0.187)		8270D		1	11/12/21 1:51	D1K0266	DK11011
Dibenzo(a,h)Anthracene	ND (0.187)		8270D		1	11/12/21 1:51	D1K0266	DK11011
Dibenzofuran	ND (0.372)		8270D		1	11/12/21 1:51	D1K0266	DK11011
Diethylphthalate	ND (0.372)		8270D		1	11/12/21 1:51	D1K0266	DK11011
Dimethylphthalate	ND (0.372)		8270D		1	11/12/21 1:51	D1K0266	DK11011
Di-n-butylphthalate	ND (0.372)		8270D		1	11/12/21 1:51	D1K0266	DK11011
Di-n-octylphthalate	ND (0.372)		8270D		1	11/12/21 1:51	D1K0266	DK11011
Fluoranthene	**1.55** (0.372)		8270D		1	11/12/21 1:51	D1K0266	DK11011
Fluorene	ND (0.372)		8270D		1	11/12/21 1:51	D1K0266	DK11011
Hexachlorobenzene	ND (0.372)		8270D		1	11/12/21 1:51	D1K0266	DK11011
Hexachlorobutadiene	ND (0.372)		8270D		1	11/12/21 1:51	D1K0266	DK11011
Hexachloroethane	ND (0.372)		8270D		1	11/12/21 1:51	D1K0266	DK11011
Indeno(1,2,3-cd)Pyrene	**0.584** (0.372)		8270D		1	11/12/21 1:51	D1K0266	DK11011
Isophorone	ND (0.372)		8270D		1	11/12/21 1:51	D1K0266	DK11011
Naphthalene	ND (0.372)		8270D		1	11/12/21 1:51	D1K0266	DK11011
Nitrobenzene	ND (0.372)		8270D		1	11/12/21 1:51	D1K0266	DK11011
N-Nitrosodimethylamine	ND (0.372)		8270D		1	11/12/21 1:51	D1K0266	DK11011
Pentachlorophenol	ND (1.87)		8270D		1	11/12/21 1:51	D1K0266	DK11011
Phenanthrene	**0.989** (0.372)		8270D		1	11/12/21 1:51	D1K0266	DK11011
Phenol	ND (0.372)		8270D		1	11/12/21 1:51	D1K0266	DK11011
Pyrene	**2.21** (0.372)		8270D		1	11/12/21 1:51	D1K0266	DK11011

	%Recovery	Qualifier	Limits
Surrogate: 1,2-Dichlorobenzene-d4	*72 %*		*30-130*
Surrogate: 2,4,6-Tribromophenol	*75 %*		*30-130*
Surrogate: 2-Chlorophenol-d4	*74 %*		*30-130*
Surrogate: 2-Fluorobiphenyl	*79 %*		*30-130*

CERTIFICATE OF ANALYSIS

Client Name: River Hawk Environmental, LLC
Client Project ID: 400 Prospect St Stoughton MA
Client Sample ID: TP-1 0-80in
Date Sampled: 11/04/21 09:00
Percent Solids: 91
Initial Volume: 14.8
Final Volume: 0.5
Extraction Method: 3546

ESS Laboratory Work Order: 21K0485
ESS Laboratory Sample ID: 21K0485-01
Sample Matrix: Soil
Units: mg/kg dry
Analyst: TJ
Prepared: 11/10/21 20:40

8270D Semi-Volatile Organic Compounds

Analyte	Results (MRL)	MDL	Method	Limit	DF	Analyzed	Sequence	Batch
Surrogate: 2-Fluorophenol		*72 %*		*30-130*				
Surrogate: Nitrobenzene-d5		*76 %*		*30-130*				
Surrogate: Phenol-d6		*72 %*		*30-130*				
Surrogate: p-Terphenyl-d14		*85 %*		*30-130*				

CERTIFICATE OF ANALYSIS

Client Name: River Hawk Environmental, LLC
Client Project ID: 400 Prospect St Stoughton MA
Client Sample ID: TP-1 0-80in
Date Sampled: 11/04/21 09:00

ESS Laboratory Work Order: 21K0485
ESS Laboratory Sample ID: 21K0485-01
Sample Matrix: Soil

Subcontracted Analysis

Analyte	Results (MRL)	MDL	Method	Limit	DF	Analyst	Analyzed	Units	Batch
Asbestos	**See Attached** (N/A)								

CERTIFICATE OF ANALYSIS

Client Name: River Hawk Environmental, LLC
Client Project ID: 400 Prospect St Stoughton MA
Client Sample ID: TP-3 0-38in
Date Sampled: 11/04/21 10:30
Percent Solids: 90

ESS Laboratory Work Order: 21K0485
ESS Laboratory Sample ID: 21K0485-02
Sample Matrix: Soil
Units: mg/kg dry

Extraction Method: 3050B

Total Metals

Analyte	Results (MRL)	MDL	Method	Limit	DF	Analyst	Analyzed	I/V	F/V	Batch
Antimony	ND (5.10)		6010C		1	KJK	11/11/21 22:32	2.19	100	DK11128
Arsenic	**2.81** (2.55)		6010C		1	KJK	11/11/21 22:32	2.19	100	DK11128
Barium	**17.1** (2.55)		6010C		1	KJK	11/11/21 22:32	2.19	100	DK11128
Beryllium	**0.24** (0.11)		6010C		1	KJK	11/11/21 22:32	2.19	100	DK11128
Cadmium	ND (0.51)		6010C		1	KJK	11/11/21 22:32	2.19	100	DK11128
Chromium	**8.25** (1.02)		6010C		1	KJK	11/11/21 22:32	2.19	100	DK11128
Lead	**68.6** (5.10)		6010C		1	KJK	11/11/21 22:32	2.19	100	DK11128
Mercury	**0.040** (0.036)		7471B		1	JRB	11/12/21 16:12	0.62	40	DK11149
Nickel	**3.23** (2.55)		6010C		1	KJK	11/11/21 22:32	2.19	100	DK11128
Selenium	ND (5.10)		6010C		1	KJK	11/11/21 22:32	2.19	100	DK11128
Silver	ND (0.51)		6010C		1	KJK	11/11/21 22:32	2.19	100	DK11128
Thallium	ND (5.10)		6010C		1	KJK	11/11/21 22:32	2.19	100	DK11128
Vanadium	**13.3** (1.02)		6010C		1	KJK	11/11/21 22:32	2.19	100	DK11128
Zinc	**36.8** (2.55)		6010C		1	KJK	11/11/21 22:32	2.19	100	DK11128

CERTIFICATE OF ANALYSIS

Client Name: River Hawk Environmental, LLC
Client Project ID: 400 Prospect St Stoughton MA
Client Sample ID: TP-3 0-38in
Date Sampled: 11/04/21 10:30
Percent Solids: 90
Initial Volume: 6.9
Final Volume: 10
Extraction Method: 5035

ESS Laboratory Work Order: 21K0485
ESS Laboratory Sample ID: 21K0485-02
Sample Matrix: Soil
Units: mg/kg dry
Analyst: MEK

5035/8260B Volatile Organic Compounds / Low Level

Analyte	Results (MRL)	MDL	Method	Limit	DF	Analyzed	Sequence	Batch
1,1,1,2-Tetrachloroethane	ND (0.0040)		8260B Low		1	11/11/21 12:35	D1K0254	DK11102
1,1,1-Trichloroethane	ND (0.0040)		8260B Low		1	11/11/21 12:35	D1K0254	DK11102
1,1,2,2-Tetrachloroethane	ND (0.0040)		8260B Low		1	11/11/21 12:35	D1K0254	DK11102
1,1,2-Trichloroethane	ND (0.0040)		8260B Low		1	11/11/21 12:35	D1K0254	DK11102
1,1-Dichloroethane	ND (0.0040)		8260B Low		1	11/11/21 12:35	D1K0254	DK11102
1,1-Dichloroethene	ND (0.0040)		8260B Low		1	11/11/21 12:35	D1K0254	DK11102
1,1-Dichloropropene	ND (0.0040)		8260B Low		1	11/11/21 12:35	D1K0254	DK11102
1,2,3-Trichlorobenzene	ND (0.0040)		8260B Low		1	11/11/21 12:35	D1K0254	DK11102
1,2,3-Trichloropropane	ND (0.0040)		8260B Low		1	11/11/21 12:35	D1K0254	DK11102
1,2,4-Trichlorobenzene	ND (0.0040)		8260B Low		1	11/11/21 12:35	D1K0254	DK11102
1,2,4-Trimethylbenzene	ND (0.0040)		8260B Low		1	11/11/21 12:35	D1K0254	DK11102
1,2-Dibromo-3-Chloropropane	ND (0.0040)		8260B Low		1	11/11/21 12:35	D1K0254	DK11102
1,2-Dibromoethane	ND (0.0040)		8260B Low		1	11/11/21 12:35	D1K0254	DK11102
1,2-Dichlorobenzene	ND (0.0040)		8260B Low		1	11/11/21 12:35	D1K0254	DK11102
1,2-Dichloroethane	ND (0.0040)		8260B Low		1	11/11/21 12:35	D1K0254	DK11102
1,2-Dichloropropane	ND (0.0040)		8260B Low		1	11/11/21 12:35	D1K0254	DK11102
1,3,5-Trimethylbenzene	ND (0.0040)		8260B Low		1	11/11/21 12:35	D1K0254	DK11102
1,3-Dichlorobenzene	ND (0.0040)		8260B Low		1	11/11/21 12:35	D1K0254	DK11102
1,3-Dichloropropane	ND (0.0040)		8260B Low		1	11/11/21 12:35	D1K0254	DK11102
1,4-Dichlorobenzene	ND (0.0040)		8260B Low		1	11/11/21 12:35	D1K0254	DK11102
1,4-Dioxane	ND (0.0647)		8260B Low		1	11/11/21 12:35	D1K0254	DK11102
2,2-Dichloropropane	ND (0.0040)		8260B Low		1	11/11/21 12:35	D1K0254	DK11102
2-Butanone	ND (0.0404)		8260B Low		1	11/11/21 12:35	D1K0254	DK11102
2-Chlorotoluene	ND (0.0040)		8260B Low		1	11/11/21 12:35	D1K0254	DK11102
2-Hexanone	ND (0.0404)		8260B Low		1	11/11/21 12:35	D1K0254	DK11102
4-Chlorotoluene	ND (0.0040)		8260B Low		1	11/11/21 12:35	D1K0254	DK11102
4-Isopropyltoluene	ND (0.0040)		8260B Low		1	11/11/21 12:35	D1K0254	DK11102
4-Methyl-2-Pentanone	ND (0.0404)		8260B Low		1	11/11/21 12:35	D1K0254	DK11102
Acetone	ND (0.0404)		8260B Low		1	11/11/21 12:35	D1K0254	DK11102
Benzene	ND (0.0040)		8260B Low		1	11/11/21 12:35	D1K0254	DK11102
Bromobenzene	ND (0.0040)		8260B Low		1	11/11/21 12:35	D1K0254	DK11102
Bromochloromethane	ND (0.0040)		8260B Low		1	11/11/21 12:35	D1K0254	DK11102

CERTIFICATE OF ANALYSIS

Client Name: River Hawk Environmental, LLC
Client Project ID: 400 Prospect St Stoughton MA
Client Sample ID: TP-3 0-38in
Date Sampled: 11/04/21 10:30
Percent Solids: 90
Initial Volume: 6.9
Final Volume: 10
Extraction Method: 5035

ESS Laboratory Work Order: 21K0485
ESS Laboratory Sample ID: 21K0485-02
Sample Matrix: Soil
Units: mg/kg dry
Analyst: MEK

5035/8260B Volatile Organic Compounds / Low Level

Analyte	Results (MRL)	MDL	Method	Limit	DF	Analyzed	Sequence	Batch
Bromodichloromethane	ND (0.0040)		8260B Low		1	11/11/21 12:35	D1K0254	DK11102
Bromoform	ND (0.0040)		8260B Low		1	11/11/21 12:35	D1K0254	DK11102
Bromomethane	ND (0.0081)		8260B Low		1	11/11/21 12:35	D1K0254	DK11102
Carbon Disulfide	ND (0.0040)		8260B Low		1	11/11/21 12:35	D1K0254	DK11102
Carbon Tetrachloride	ND (0.0040)		8260B Low		1	11/11/21 12:35	D1K0254	DK11102
Chlorobenzene	ND (0.0040)		8260B Low		1	11/11/21 12:35	D1K0254	DK11102
Chloroethane	ND (0.0081)		8260B Low		1	11/11/21 12:35	D1K0254	DK11102
Chloroform	ND (0.0040)		8260B Low		1	11/11/21 12:35	D1K0254	DK11102
Chloromethane	ND (0.0081)		8260B Low		1	11/11/21 12:35	D1K0254	DK11102
cis-1,2-Dichloroethene	ND (0.0040)		8260B Low		1	11/11/21 12:35	D1K0254	DK11102
cis-1,3-Dichloropropene	ND (0.0040)		8260B Low		1	11/11/21 12:35	D1K0254	DK11102
Dibromochloromethane	ND (0.0040)		8260B Low		1	11/11/21 12:35	D1K0254	DK11102
Dibromomethane	ND (0.0040)		8260B Low		1	11/11/21 12:35	D1K0254	DK11102
Dichlorodifluoromethane	ND (0.0081)		8260B Low		1	11/11/21 12:35	D1K0254	DK11102
Diethyl Ether	ND (0.0040)		8260B Low		1	11/11/21 12:35	D1K0254	DK11102
Di-isopropyl ether	ND (0.0040)		8260B Low		1	11/11/21 12:35	D1K0254	DK11102
Ethyl tertiary-butyl ether	ND (0.0040)		8260B Low		1	11/11/21 12:35	D1K0254	DK11102
Ethylbenzene	ND (0.0040)		8260B Low		1	11/11/21 12:35	D1K0254	DK11102
Hexachlorobutadiene	ND (0.0040)		8260B Low		1	11/11/21 12:35	D1K0254	DK11102
Isopropylbenzene	ND (0.0040)		8260B Low		1	11/11/21 12:35	D1K0254	DK11102
Methyl tert-Butyl Ether	ND (0.0040)		8260B Low		1	11/11/21 12:35	D1K0254	DK11102
Methylene Chloride	ND (0.0202)		8260B Low		1	11/11/21 12:35	D1K0254	DK11102
Naphthalene	ND (0.0040)		8260B Low		1	11/11/21 12:35	D1K0254	DK11102
n-Butylbenzene	ND (0.0040)		8260B Low		1	11/11/21 12:35	D1K0254	DK11102
n-Propylbenzene	ND (0.0040)		8260B Low		1	11/11/21 12:35	D1K0254	DK11102
sec-Butylbenzene	ND (0.0040)		8260B Low		1	11/11/21 12:35	D1K0254	DK11102
Styrene	ND (0.0040)		8260B Low		1	11/11/21 12:35	D1K0254	DK11102
tert-Butylbenzene	ND (0.0040)		8260B Low		1	11/11/21 12:35	D1K0254	DK11102
Tertiary-amyl methyl ether	ND (0.0040)		8260B Low		1	11/11/21 12:35	D1K0254	DK11102
Tetrachloroethene	ND (0.0040)		8260B Low		1	11/11/21 12:35	D1K0254	DK11102
Tetrahydrofuran	ND (0.0040)		8260B Low		1	11/11/21 12:35	D1K0254	DK11102
Toluene	ND (0.0040)		8260B Low		1	11/11/21 12:35	D1K0254	DK11102

CERTIFICATE OF ANALYSIS

Client Name: River Hawk Environmental, LLC
Client Project ID: 400 Prospect St Stoughton MA
Client Sample ID: TP-3 0-38in
Date Sampled: 11/04/21 10:30
Percent Solids: 90
Initial Volume: 6.9
Final Volume: 10
Extraction Method: 5035

ESS Laboratory Work Order: 21K0485
ESS Laboratory Sample ID: 21K0485-02
Sample Matrix: Soil
Units: mg/kg dry
Analyst: MEK

5035/8260B Volatile Organic Compounds / Low Level

Analyte	Results (MRL)	MDL	Method	Limit	DF	Analyzed	Sequence	Batch
trans-1,2-Dichloroethene	ND (0.0040)		8260B Low		1	11/11/21 12:35	D1K0254	DK11102
trans-1,3-Dichloropropene	ND (0.0040)		8260B Low		1	11/11/21 12:35	D1K0254	DK11102
Trichloroethene	ND (0.0040)		8260B Low		1	11/11/21 12:35	D1K0254	DK11102
Trichlorofluoromethane	ND (0.0040)		8260B Low		1	11/11/21 12:35	D1K0254	DK11102
Vinyl Chloride	ND (0.0081)		8260B Low		1	11/11/21 12:35	D1K0254	DK11102
Xylene O	ND (0.0040)		8260B Low		1	11/11/21 12:35	D1K0254	DK11102
Xylene P,M	ND (0.0081)		8260B Low		1	11/11/21 12:35	D1K0254	DK11102
Xylenes (Total)	ND (0.00809)		8260B Low		1	11/11/21 12:35		[CALC]

	%Recovery	Qualifier	Limits
Surrogate: 1,2-Dichloroethane-d4	*119 %*		*70-130*
Surrogate: 4-Bromofluorobenzene	*89 %*		*70-130*
Surrogate: Dibromofluoromethane	*108 %*		*70-130*
Surrogate: Toluene-d8	*99 %*		*70-130*

CERTIFICATE OF ANALYSIS

Client Name: River Hawk Environmental, LLC
Client Project ID: 400 Prospect St Stoughton MA
Client Sample ID: TP-3 0-38in
Date Sampled: 11/04/21 10:30
Percent Solids: 90
Initial Volume: 20.9
Final Volume: 10
Extraction Method: 3540C

ESS Laboratory Work Order: 21K0485
ESS Laboratory Sample ID: 21K0485-02
Sample Matrix: Soil
Units: mg/kg dry
Analyst: JLG
Prepared: 11/11/21 14:00

8082A Polychlorinated Biphenyls (PCB)

Analyte	Results (MRL)	MDL	Method	Limit	DF	Analyzed	Sequence	Batch
Aroclor 1016	ND (0.05)		8082A		1	11/12/21 14:40		DK11111
Aroclor 1221	ND (0.05)		8082A		1	11/12/21 14:40		DK11111
Aroclor 1232	ND (0.05)		8082A		1	11/12/21 14:40		DK11111
Aroclor 1242	ND (0.05)		8082A		1	11/12/21 14:40		DK11111
Aroclor 1248	ND (0.05)		8082A		1	11/12/21 14:40		DK11111
Aroclor 1254	ND (0.05)		8082A		1	11/12/21 14:40		DK11111
Aroclor 1260 [2C]	ND (0.05)		8082A		1	11/12/21 14:40		DK11111
Aroclor 1262	ND (0.05)		8082A		1	11/12/21 14:40		DK11111
Aroclor 1268	ND (0.05)		8082A		1	11/12/21 14:40		DK11111

	%Recovery	Qualifier	Limits
Surrogate: Decachlorobiphenyl	*78 %*		*30-150*
Surrogate: Decachlorobiphenyl [2C]	*77 %*		*30-150*
Surrogate: Tetrachloro-m-xylene	*77 %*		*30-150*
Surrogate: Tetrachloro-m-xylene [2C]	*87 %*		*30-150*

CERTIFICATE OF ANALYSIS

Client Name: River Hawk Environmental, LLC
Client Project ID: 400 Prospect St Stoughton MA
Client Sample ID: TP-3 0-38in
Date Sampled: 11/04/21 10:30
Percent Solids: 90
Initial Volume: 20.1
Final Volume: 1
Extraction Method: 3546

ESS Laboratory Work Order: 21K0485
ESS Laboratory Sample ID: 21K0485-02
Sample Matrix: Soil
Units: mg/kg dry
Analyst: BXK
Prepared: 11/10/21 21:00

8100M Total Petroleum Hydrocarbons

Analyte	Results (MRL)	MDL	Method	Limit	DF	Analyzed	Sequence	Batch
Total Petroleum Hydrocarbons	**113** (22.2)		8100M		2	11/12/21 17:50	D1K0289	DK11041

	%Recovery	Qualifier	Limits
Surrogate: O-Terphenyl	*89 %*		*40-140*

CERTIFICATE OF ANALYSIS

Client Name: River Hawk Environmental, LLC
Client Project ID: 400 Prospect St Stoughton MA
Client Sample ID: TP-3 0-38in
Date Sampled: 11/04/21 10:30
Percent Solids: 90
Initial Volume: 15.5
Final Volume: 0.5
Extraction Method: 3546

ESS Laboratory Work Order: 21K0485
ESS Laboratory Sample ID: 21K0485-02
Sample Matrix: Soil
Units: mg/kg dry
Analyst: TJ
Prepared: 11/10/21 21:05

8270D Semi-Volatile Organic Compounds

Analyte	Results (MRL)	MDL	Method	Limit	DF	Analyzed	Sequence	Batch
1,2,4-Trichlorobenzene	ND (0.360)		8270D		1	11/12/21 2:22	D1K0266	DK11040
1,2-Dichlorobenzene	ND (0.360)		8270D		1	11/12/21 2:22	D1K0266	DK11040
1,3-Dichlorobenzene	ND (0.360)		8270D		1	11/12/21 2:22	D1K0266	DK11040
1,4-Dichlorobenzene	ND (0.360)		8270D		1	11/12/21 2:22	D1K0266	DK11040
2,4,5-Trichlorophenol	ND (0.360)		8270D		1	11/12/21 2:22	D1K0266	DK11040
2,4,6-Trichlorophenol	ND (0.360)		8270D		1	11/12/21 2:22	D1K0266	DK11040
2,4-Dichlorophenol	ND (0.360)		8270D		1	11/12/21 2:22	D1K0266	DK11040
2,4-Dimethylphenol	ND (0.360)		8270D		1	11/12/21 2:22	D1K0266	DK11040
2,4-Dinitrophenol	ND (1.80)		8270D		1	11/12/21 2:22	D1K0266	DK11040
2,4-Dinitrotoluene	ND (0.360)		8270D		1	11/12/21 2:22	D1K0266	DK11040
2,6-Dinitrotoluene	ND (0.360)		8270D		1	11/12/21 2:22	D1K0266	DK11040
2-Chloronaphthalene	ND (0.360)		8270D		1	11/12/21 2:22	D1K0266	DK11040
2-Chlorophenol	ND (0.360)		8270D		1	11/12/21 2:22	D1K0266	DK11040
2-Methylnaphthalene	ND (0.360)		8270D		1	11/12/21 2:22	D1K0266	DK11040
2-Methylphenol	ND (0.360)		8270D		1	11/12/21 2:22	D1K0266	DK11040
2-Nitrophenol	ND (0.360)		8270D		1	11/12/21 2:22	D1K0266	DK11040
3,3′-Dichlorobenzidine	ND (0.720)		8270D		1	11/12/21 2:22	D1K0266	DK11040
3+4-Methylphenol	ND (0.720)		8270D		1	11/12/21 2:22	D1K0266	DK11040
4-Bromophenyl-phenylether	ND (0.360)		8270D		1	11/12/21 2:22	D1K0266	DK11040
4-Chloroaniline	ND (0.720)		8270D		1	11/12/21 2:22	D1K0266	DK11040
4-Nitrophenol	ND (1.80)		8270D		1	11/12/21 2:22	D1K0266	DK11040
Acenaphthene	ND (0.360)		8270D		1	11/12/21 2:22	D1K0266	DK11040
Acenaphthylene	ND (0.360)		8270D		1	11/12/21 2:22	D1K0266	DK11040
Acetophenone	ND (0.720)		8270D		1	11/12/21 2:22	D1K0266	DK11040
Aniline	ND (1.80)		8270D		1	11/12/21 2:22	D1K0266	DK11040
Anthracene	ND (0.360)		8270D		1	11/12/21 2:22	D1K0266	DK11040
Azobenzene	ND (0.360)		8270D		1	11/12/21 2:22	D1K0266	DK11040
Benzo(a)anthracene	**0.876** (0.360)		8270D		1	11/12/21 2:22	D1K0266	DK11040
Benzo(a)pyrene	**0.749** (0.180)		8270D		1	11/12/21 2:22	D1K0266	DK11040
Benzo(b)fluoranthene	**0.718** (0.360)		8270D		1	11/12/21 2:22	D1K0266	DK11040
Benzo(g,h,i)perylene	**0.442** (0.360)		8270D		1	11/12/21 2:22	D1K0266	DK11040
Benzo(k)fluoranthene	**0.573** (0.360)		8270D		1	11/12/21 2:22	D1K0266	DK11040

CERTIFICATE OF ANALYSIS

Client Name: River Hawk Environmental, LLC
Client Project ID: 400 Prospect St Stoughton MA
Client Sample ID: TP-3 0-38in
Date Sampled: 11/04/21 10:30
Percent Solids: 90
Initial Volume: 15.5
Final Volume: 0.5
Extraction Method: 3546

ESS Laboratory Work Order: 21K0485
ESS Laboratory Sample ID: 21K0485-02
Sample Matrix: Soil
Units: mg/kg dry
Analyst: TJ
Prepared: 11/10/21 21:05

8270D Semi-Volatile Organic Compounds

Analyte	Results (MRL)	MDL	Method	Limit	DF	Analyzed	Sequence	Batch
bis(2-Chloroethoxy)methane	ND (0.360)		8270D		1	11/12/21 2:22	D1K0266	DK11040
bis(2-Chloroethyl)ether	ND (0.360)		8270D		1	11/12/21 2:22	D1K0266	DK11040
bis(2-chloroisopropyl)Ether	ND (0.360)		8270D		1	11/12/21 2:22	D1K0266	DK11040
bis(2-Ethylhexyl)phthalate	ND (0.360)		8270D		1	11/12/21 2:22	D1K0266	DK11040
Butylbenzylphthalate	ND (0.360)		8270D		1	11/12/21 2:22	D1K0266	DK11040
Chrysene	**0.900** (0.180)		8270D		1	11/12/21 2:22	D1K0266	DK11040
Dibenzo(a,h)Anthracene	ND (0.180)		8270D		1	11/12/21 2:22	D1K0266	DK11040
Dibenzofuran	ND (0.360)		8270D		1	11/12/21 2:22	D1K0266	DK11040
Diethylphthalate	ND (0.360)		8270D		1	11/12/21 2:22	D1K0266	DK11040
Dimethylphthalate	ND (0.360)		8270D		1	11/12/21 2:22	D1K0266	DK11040
Di-n-butylphthalate	ND (0.360)		8270D		1	11/12/21 2:22	D1K0266	DK11040
Di-n-octylphthalate	ND (0.360)		8270D		1	11/12/21 2:22	D1K0266	DK11040
Fluoranthene	**1.41** (0.360)		8270D		1	11/12/21 2:22	D1K0266	DK11040
Fluorene	ND (0.360)		8270D		1	11/12/21 2:22	D1K0266	DK11040
Hexachlorobenzene	ND (0.360)		8270D		1	11/12/21 2:22	D1K0266	DK11040
Hexachlorobutadiene	ND (0.360)		8270D		1	11/12/21 2:22	D1K0266	DK11040
Hexachloroethane	ND (0.360)		8270D		1	11/12/21 2:22	D1K0266	DK11040
Indeno(1,2,3-cd)Pyrene	**0.530** (0.360)		8270D		1	11/12/21 2:22	D1K0266	DK11040
Isophorone	ND (0.360)		8270D		1	11/12/21 2:22	D1K0266	DK11040
Naphthalene	ND (0.360)		8270D		1	11/12/21 2:22	D1K0266	DK11040
Nitrobenzene	ND (0.360)		8270D		1	11/12/21 2:22	D1K0266	DK11040
N-Nitrosodimethylamine	ND (0.360)		8270D		1	11/12/21 2:22	D1K0266	DK11040
Pentachlorophenol	ND (1.80)		8270D		1	11/12/21 2:22	D1K0266	DK11040
Phenanthrene	**0.684** (0.360)		8270D		1	11/12/21 2:22	D1K0266	DK11040
Phenol	ND (0.360)		8270D		1	11/12/21 2:22	D1K0266	DK11040
Pyrene	**1.55** (0.360)		8270D		1	11/12/21 2:22	D1K0266	DK11040

	%Recovery	Qualifier	Limits
Surrogate: 1,2-Dichlorobenzene-d4	*70 %*		*30-130*
Surrogate: 2,4,6-Tribromophenol	*72 %*		*30-130*
Surrogate: 2-Chlorophenol-d4	*71 %*		*30-130*
Surrogate: 2-Fluorobiphenyl	*79 %*		*30-130*

CERTIFICATE OF ANALYSIS

Client Name: River Hawk Environmental, LLC
Client Project ID: 400 Prospect St Stoughton MA
Client Sample ID: TP-3 0-38in
Date Sampled: 11/04/21 10:30
Percent Solids: 90
Initial Volume: 15.5
Final Volume: 0.5
Extraction Method: 3546

ESS Laboratory Work Order: 21K0485
ESS Laboratory Sample ID: 21K0485-02
Sample Matrix: Soil
Units: mg/kg dry
Analyst: TJ
Prepared: 11/10/21 21:05

8270D Semi-Volatile Organic Compounds

Analyte	Results (MRL)	MDL	Method	Limit	DF	Analyzed	Sequence	Batch
Surrogate: 2-Fluorophenol		*69 %*		*30-130*				
Surrogate: Nitrobenzene-d5		*75 %*		*30-130*				
Surrogate: Phenol-d6		*67 %*		*30-130*				
Surrogate: p-Terphenyl-d14		*81 %*		*30-130*				

CERTIFICATE OF ANALYSIS

Client Name: River Hawk Environmental, LLC
Client Project ID: 400 Prospect St Stoughton MA
Client Sample ID: TP-3 0-38in
Date Sampled: 11/04/21 10:30

ESS Laboratory Work Order: 21K0485
ESS Laboratory Sample ID: 21K0485-02
Sample Matrix: Soil

Subcontracted Analysis

Analyte	Results (MRL)	MDL	Method	Limit	DF	Analyst	Analyzed	Units	Batch
Asbestos	**See Attached** (N/A)								

CERTIFICATE OF ANALYSIS

Client Name: River Hawk Environmental, LLC
Client Project ID: 400 Prospect St Stoughton MA
Client Sample ID: TP-6 0-57in
Date Sampled: 11/04/21 11:30
Percent Solids: 90

ESS Laboratory Work Order: 21K0485
ESS Laboratory Sample ID: 21K0485-03
Sample Matrix: Soil
Units: mg/kg dry

Extraction Method: 3050B

Total Metals

Analyte	Results (MRL)	MDL	Method	Limit	DF	Analyst	Analyzed	I/V	F/V	Batch
Antimony	ND (4.77)		6010C		1	KJK	11/11/21 22:34	2.34	100	DK11128
Arsenic	ND (2.38)		6010C		1	KJK	11/11/21 22:34	2.34	100	DK11128
Barium	**18.0** (2.38)		6010C		1	KJK	11/11/21 22:34	2.34	100	DK11128
Beryllium	**0.25** (0.10)		6010C		1	KJK	11/11/21 22:34	2.34	100	DK11128
Cadmium	ND (0.48)		6010C		1	KJK	11/11/21 22:34	2.34	100	DK11128
Chromium	**7.24** (0.95)		6010C		1	KJK	11/11/21 22:34	2.34	100	DK11128
Lead	**21.7** (4.77)		6010C		1	KJK	11/11/21 22:34	2.34	100	DK11128
Mercury	**0.085** (0.032)		7471B		1	JRB	11/12/21 16:14	0.68	40	DK11149
Nickel	**3.61** (2.38)		6010C		1	KJK	11/11/21 22:34	2.34	100	DK11128
Selenium	ND (4.77)		6010C		1	KJK	11/11/21 22:34	2.34	100	DK11128
Silver	ND (0.48)		6010C		1	KJK	11/11/21 22:34	2.34	100	DK11128
Thallium	ND (4.77)		6010C		1	KJK	11/11/21 22:34	2.34	100	DK11128
Vanadium	**13.7** (0.95)		6010C		1	KJK	11/11/21 22:34	2.34	100	DK11128
Zinc	**26.6** (2.38)		6010C		1	KJK	11/11/21 22:34	2.34	100	DK11128

CERTIFICATE OF ANALYSIS

Client Name: River Hawk Environmental, LLC
Client Project ID: 400 Prospect St Stoughton MA
Client Sample ID: TP-6 0-57in
Date Sampled: 11/04/21 11:30
Percent Solids: 90
Initial Volume: 6.5
Final Volume: 10
Extraction Method: 5035

ESS Laboratory Work Order: 21K0485
ESS Laboratory Sample ID: 21K0485-03
Sample Matrix: Soil
Units: mg/kg dry
Analyst: MEK

5035/8260B Volatile Organic Compounds / Low Level

Analyte	Results (MRL)	MDL	Method	Limit	DF	Analyzed	Sequence	Batch
1,1,1,2-Tetrachloroethane	ND (0.0043)		8260B Low		1	11/11/21 13:01	D1K0254	DK11102
1,1,1-Trichloroethane	ND (0.0043)		8260B Low		1	11/11/21 13:01	D1K0254	DK11102
1,1,2,2-Tetrachloroethane	ND (0.0043)		8260B Low		1	11/11/21 13:01	D1K0254	DK11102
1,1,2-Trichloroethane	ND (0.0043)		8260B Low		1	11/11/21 13:01	D1K0254	DK11102
1,1-Dichloroethane	ND (0.0043)		8260B Low		1	11/11/21 13:01	D1K0254	DK11102
1,1-Dichloroethene	ND (0.0043)		8260B Low		1	11/11/21 13:01	D1K0254	DK11102
1,1-Dichloropropene	ND (0.0043)		8260B Low		1	11/11/21 13:01	D1K0254	DK11102
1,2,3-Trichlorobenzene	ND (0.0043)		8260B Low		1	11/11/21 13:01	D1K0254	DK11102
1,2,3-Trichloropropane	ND (0.0043)		8260B Low		1	11/11/21 13:01	D1K0254	DK11102
1,2,4-Trichlorobenzene	ND (0.0043)		8260B Low		1	11/11/21 13:01	D1K0254	DK11102
1,2,4-Trimethylbenzene	ND (0.0043)		8260B Low		1	11/11/21 13:01	D1K0254	DK11102
1,2-Dibromo-3-Chloropropane	ND (0.0043)		8260B Low		1	11/11/21 13:01	D1K0254	DK11102
1,2-Dibromoethane	ND (0.0043)		8260B Low		1	11/11/21 13:01	D1K0254	DK11102
1,2-Dichlorobenzene	ND (0.0043)		8260B Low		1	11/11/21 13:01	D1K0254	DK11102
1,2-Dichloroethane	ND (0.0043)		8260B Low		1	11/11/21 13:01	D1K0254	DK11102
1,2-Dichloropropane	ND (0.0043)		8260B Low		1	11/11/21 13:01	D1K0254	DK11102
1,3,5-Trimethylbenzene	ND (0.0043)		8260B Low		1	11/11/21 13:01	D1K0254	DK11102
1,3-Dichlorobenzene	ND (0.0043)		8260B Low		1	11/11/21 13:01	D1K0254	DK11102
1,3-Dichloropropane	ND (0.0043)		8260B Low		1	11/11/21 13:01	D1K0254	DK11102
1,4-Dichlorobenzene	ND (0.0043)		8260B Low		1	11/11/21 13:01	D1K0254	DK11102
1,4-Dioxane	ND (0.0686)		8260B Low		1	11/11/21 13:01	D1K0254	DK11102
2,2-Dichloropropane	ND (0.0043)		8260B Low		1	11/11/21 13:01	D1K0254	DK11102
2-Butanone	ND (0.0429)		8260B Low		1	11/11/21 13:01	D1K0254	DK11102
2-Chlorotoluene	ND (0.0043)		8260B Low		1	11/11/21 13:01	D1K0254	DK11102
2-Hexanone	ND (0.0429)		8260B Low		1	11/11/21 13:01	D1K0254	DK11102
4-Chlorotoluene	ND (0.0043)		8260B Low		1	11/11/21 13:01	D1K0254	DK11102
4-Isopropyltoluene	ND (0.0043)		8260B Low		1	11/11/21 13:01	D1K0254	DK11102
4-Methyl-2-Pentanone	ND (0.0429)		8260B Low		1	11/11/21 13:01	D1K0254	DK11102
Acetone	ND (0.0429)		8260B Low		1	11/11/21 13:01	D1K0254	DK11102
Benzene	ND (0.0043)		8260B Low		1	11/11/21 13:01	D1K0254	DK11102
Bromobenzene	ND (0.0043)		8260B Low		1	11/11/21 13:01	D1K0254	DK11102
Bromochloromethane	ND (0.0043)		8260B Low		1	11/11/21 13:01	D1K0254	DK11102

CERTIFICATE OF ANALYSIS

Client Name: River Hawk Environmental, LLC
Client Project ID: 400 Prospect St Stoughton MA
Client Sample ID: TP-6 0-57in
Date Sampled: 11/04/21 11:30
Percent Solids: 90
Initial Volume: 6.5
Final Volume: 10
Extraction Method: 5035

ESS Laboratory Work Order: 21K0485
ESS Laboratory Sample ID: 21K0485-03
Sample Matrix: Soil
Units: mg/kg dry
Analyst: MEK

5035/8260B Volatile Organic Compounds / Low Level

Analyte	Results (MRL)	MDL	Method	Limit	DF	Analyzed	Sequence	Batch
Bromodichloromethane	ND (0.0043)		8260B Low		1	11/11/21 13:01	D1K0254	DK11102
Bromoform	ND (0.0043)		8260B Low		1	11/11/21 13:01	D1K0254	DK11102
Bromomethane	ND (0.0086)		8260B Low		1	11/11/21 13:01	D1K0254	DK11102
Carbon Disulfide	ND (0.0043)		8260B Low		1	11/11/21 13:01	D1K0254	DK11102
Carbon Tetrachloride	ND (0.0043)		8260B Low		1	11/11/21 13:01	D1K0254	DK11102
Chlorobenzene	ND (0.0043)		8260B Low		1	11/11/21 13:01	D1K0254	DK11102
Chloroethane	ND (0.0086)		8260B Low		1	11/11/21 13:01	D1K0254	DK11102
Chloroform	ND (0.0043)		8260B Low		1	11/11/21 13:01	D1K0254	DK11102
Chloromethane	ND (0.0086)		8260B Low		1	11/11/21 13:01	D1K0254	DK11102
cis-1,2-Dichloroethene	ND (0.0043)		8260B Low		1	11/11/21 13:01	D1K0254	DK11102
cis-1,3-Dichloropropene	ND (0.0043)		8260B Low		1	11/11/21 13:01	D1K0254	DK11102
Dibromochloromethane	ND (0.0043)		8260B Low		1	11/11/21 13:01	D1K0254	DK11102
Dibromomethane	ND (0.0043)		8260B Low		1	11/11/21 13:01	D1K0254	DK11102
Dichlorodifluoromethane	ND (0.0086)		8260B Low		1	11/11/21 13:01	D1K0254	DK11102
Diethyl Ether	ND (0.0043)		8260B Low		1	11/11/21 13:01	D1K0254	DK11102
Di-isopropyl ether	ND (0.0043)		8260B Low		1	11/11/21 13:01	D1K0254	DK11102
Ethyl tertiary-butyl ether	ND (0.0043)		8260B Low		1	11/11/21 13:01	D1K0254	DK11102
Ethylbenzene	ND (0.0043)		8260B Low		1	11/11/21 13:01	D1K0254	DK11102
Hexachlorobutadiene	ND (0.0043)		8260B Low		1	11/11/21 13:01	D1K0254	DK11102
Isopropylbenzene	ND (0.0043)		8260B Low		1	11/11/21 13:01	D1K0254	DK11102
Methyl tert-Butyl Ether	ND (0.0043)		8260B Low		1	11/11/21 13:01	D1K0254	DK11102
Methylene Chloride	ND (0.0214)		8260B Low		1	11/11/21 13:01	D1K0254	DK11102
Naphthalene	ND (0.0043)		8260B Low		1	11/11/21 13:01	D1K0254	DK11102
n-Butylbenzene	ND (0.0043)		8260B Low		1	11/11/21 13:01	D1K0254	DK11102
n-Propylbenzene	ND (0.0043)		8260B Low		1	11/11/21 13:01	D1K0254	DK11102
sec-Butylbenzene	ND (0.0043)		8260B Low		1	11/11/21 13:01	D1K0254	DK11102
Styrene	ND (0.0043)		8260B Low		1	11/11/21 13:01	D1K0254	DK11102
tert-Butylbenzene	ND (0.0043)		8260B Low		1	11/11/21 13:01	D1K0254	DK11102
Tertiary-amyl methyl ether	ND (0.0043)		8260B Low		1	11/11/21 13:01	D1K0254	DK11102
Tetrachloroethene	ND (0.0043)		8260B Low		1	11/11/21 13:01	D1K0254	DK11102
Tetrahydrofuran	ND (0.0043)		8260B Low		1	11/11/21 13:01	D1K0254	DK11102
Toluene	ND (0.0043)		8260B Low		1	11/11/21 13:01	D1K0254	DK11102

CERTIFICATE OF ANALYSIS

Client Name: River Hawk Environmental, LLC
Client Project ID: 400 Prospect St Stoughton MA
Client Sample ID: TP-6 0-57in
Date Sampled: 11/04/21 11:30
Percent Solids: 90
Initial Volume: 6.5
Final Volume: 10
Extraction Method: 5035

ESS Laboratory Work Order: 21K0485
ESS Laboratory Sample ID: 21K0485-03
Sample Matrix: Soil
Units: mg/kg dry
Analyst: MEK

5035/8260B Volatile Organic Compounds / Low Level

Analyte	Results (MRL)	MDL	Method	Limit	DF	Analyzed	Sequence	Batch
trans-1,2-Dichloroethene	ND (0.0043)		8260B Low		1	11/11/21 13:01	D1K0254	DK11102
trans-1,3-Dichloropropene	ND (0.0043)		8260B Low		1	11/11/21 13:01	D1K0254	DK11102
Trichloroethene	ND (0.0043)		8260B Low		1	11/11/21 13:01	D1K0254	DK11102
Trichlorofluoromethane	ND (0.0043)		8260B Low		1	11/11/21 13:01	D1K0254	DK11102
Vinyl Chloride	ND (0.0086)		8260B Low		1	11/11/21 13:01	D1K0254	DK11102
Xylene O	ND (0.0043)		8260B Low		1	11/11/21 13:01	D1K0254	DK11102
Xylene P,M	ND (0.0086)		8260B Low		1	11/11/21 13:01	D1K0254	DK11102
Xylenes (Total)	ND (0.00858)		8260B Low		1	11/11/21 13:01		[CALC]

	%Recovery	*Qualifier*	*Limits*
Surrogate: 1,2-Dichloroethane-d4	*116 %*		*70-130*
Surrogate: 4-Bromofluorobenzene	*91 %*		*70-130*
Surrogate: Dibromofluoromethane	*105 %*		*70-130*
Surrogate: Toluene-d8	*96 %*		*70-130*

CERTIFICATE OF ANALYSIS

Client Name: River Hawk Environmental, LLC
Client Project ID: 400 Prospect St Stoughton MA
Client Sample ID: TP-6 0-57in
Date Sampled: 11/04/21 11:30
Percent Solids: 90
Initial Volume: 19.6
Final Volume: 10
Extraction Method: 3540C

ESS Laboratory Work Order: 21K0485
ESS Laboratory Sample ID: 21K0485-03
Sample Matrix: Soil
Units: mg/kg dry
Analyst: JLG
Prepared: 11/11/21 14:00

8082A Polychlorinated Biphenyls (PCB)

Analyte	Results (MRL)	MDL	Method	Limit	DF	Analyzed	Sequence	Batch
Aroclor 1016	ND (0.06)		8082A		1	11/12/21 14:59		DK11111
Aroclor 1221	ND (0.06)		8082A		1	11/12/21 14:59		DK11111
Aroclor 1232	ND (0.06)		8082A		1	11/12/21 14:59		DK11111
Aroclor 1242	ND (0.06)		8082A		1	11/12/21 14:59		DK11111
Aroclor 1248	ND (0.06)		8082A		1	11/12/21 14:59		DK11111
Aroclor 1254	ND (0.06)		8082A		1	11/12/21 14:59		DK11111
Aroclor 1260 [2C]	ND (0.06)		8082A		1	11/12/21 14:59		DK11111
Aroclor 1262	ND (0.06)		8082A		1	11/12/21 14:59		DK11111
Aroclor 1268	ND (0.06)		8082A		1	11/12/21 14:59		DK11111

	%Recovery	Qualifier	Limits
Surrogate: Decachlorobiphenyl	*78 %*		*30-150*
Surrogate: Decachlorobiphenyl [2C]	*80 %*		*30-150*
Surrogate: Tetrachloro-m-xylene	*76 %*		*30-150*
Surrogate: Tetrachloro-m-xylene [2C]	*89 %*		*30-150*

CERTIFICATE OF ANALYSIS

Client Name: River Hawk Environmental, LLC
Client Project ID: 400 Prospect St Stoughton MA
Client Sample ID: TP-6 0-57in
Date Sampled: 11/04/21 11:30
Percent Solids: 90
Initial Volume: 20.5
Final Volume: 1
Extraction Method: 3546

ESS Laboratory Work Order: 21K0485
ESS Laboratory Sample ID: 21K0485-03
Sample Matrix: Soil
Units: mg/kg dry
Analyst: BXK
Prepared: 11/10/21 21:00

8100M Total Petroleum Hydrocarbons

Analyte	Results (MRL)	MDL	Method	Limit	DF	Analyzed	Sequence	Batch
Total Petroleum Hydrocarbons	**32.8** (10.9)		8100M		1	11/12/21 18:24	D1K0289	DK11041

	%Recovery	Qualifier	Limits
Surrogate: O-Terphenyl	*83 %*		*40-140*

CERTIFICATE OF ANALYSIS

Client Name: River Hawk Environmental, LLC
Client Project ID: 400 Prospect St Stoughton MA
Client Sample ID: TP-6 0-57in
Date Sampled: 11/04/21 11:30
Percent Solids: 90
Initial Volume: 14.5
Final Volume: 0.5
Extraction Method: 3546

ESS Laboratory Work Order: 21K0485
ESS Laboratory Sample ID: 21K0485-03
Sample Matrix: Soil
Units: mg/kg dry
Analyst: TJ
Prepared: 11/10/21 21:05

8270D Semi-Volatile Organic Compounds

Analyte	Results (MRL)	MDL	Method	Limit	DF	Analyzed	Sequence	Batch
1,2,4-Trichlorobenzene	ND (0.384)		8270D		1	11/12/21 3:55	D1K0266	DK11040
1,2-Dichlorobenzene	ND (0.384)		8270D		1	11/12/21 3:55	D1K0266	DK11040
1,3-Dichlorobenzene	ND (0.384)		8270D		1	11/12/21 3:55	D1K0266	DK11040
1,4-Dichlorobenzene	ND (0.384)		8270D		1	11/12/21 3:55	D1K0266	DK11040
2,4,5-Trichlorophenol	ND (0.384)		8270D		1	11/12/21 3:55	D1K0266	DK11040
2,4,6-Trichlorophenol	ND (0.384)		8270D		1	11/12/21 3:55	D1K0266	DK11040
2,4-Dichlorophenol	ND (0.384)		8270D		1	11/12/21 3:55	D1K0266	DK11040
2,4-Dimethylphenol	ND (0.384)		8270D		1	11/12/21 3:55	D1K0266	DK11040
2,4-Dinitrophenol	ND (1.93)		8270D		1	11/12/21 3:55	D1K0266	DK11040
2,4-Dinitrotoluene	ND (0.384)		8270D		1	11/12/21 3:55	D1K0266	DK11040
2,6-Dinitrotoluene	ND (0.384)		8270D		1	11/12/21 3:55	D1K0266	DK11040
2-Chloronaphthalene	ND (0.384)		8270D		1	11/12/21 3:55	D1K0266	DK11040
2-Chlorophenol	ND (0.384)		8270D		1	11/12/21 3:55	D1K0266	DK11040
2-Methylnaphthalene	ND (0.384)		8270D		1	11/12/21 3:55	D1K0266	DK11040
2-Methylphenol	ND (0.384)		8270D		1	11/12/21 3:55	D1K0266	DK11040
2-Nitrophenol	ND (0.384)		8270D		1	11/12/21 3:55	D1K0266	DK11040
3,3′-Dichlorobenzidine	ND (0.769)		8270D		1	11/12/21 3:55	D1K0266	DK11040
3+4-Methylphenol	ND (0.769)		8270D		1	11/12/21 3:55	D1K0266	DK11040
4-Bromophenyl-phenylether	ND (0.384)		8270D		1	11/12/21 3:55	D1K0266	DK11040
4-Chloroaniline	ND (0.769)		8270D		1	11/12/21 3:55	D1K0266	DK11040
4-Nitrophenol	ND (1.93)		8270D		1	11/12/21 3:55	D1K0266	DK11040
Acenaphthene	ND (0.384)		8270D		1	11/12/21 3:55	D1K0266	DK11040
Acenaphthylene	ND (0.384)		8270D		1	11/12/21 3:55	D1K0266	DK11040
Acetophenone	ND (0.769)		8270D		1	11/12/21 3:55	D1K0266	DK11040
Aniline	ND (1.93)		8270D		1	11/12/21 3:55	D1K0266	DK11040
Anthracene	ND (0.384)		8270D		1	11/12/21 3:55	D1K0266	DK11040
Azobenzene	ND (0.384)		8270D		1	11/12/21 3:55	D1K0266	DK11040
Benzo(a)anthracene	ND (0.384)		8270D		1	11/12/21 3:55	D1K0266	DK11040
Benzo(a)pyrene	**0.258** (0.193)		8270D		1	11/12/21 3:55	D1K0266	DK11040
Benzo(b)fluoranthene	ND (0.384)		8270D		1	11/12/21 3:55	D1K0266	DK11040
Benzo(g,h,i)perylene	ND (0.384)		8270D		1	11/12/21 3:55	D1K0266	DK11040
Benzo(k)fluoranthene	ND (0.384)		8270D		1	11/12/21 3:55	D1K0266	DK11040

CERTIFICATE OF ANALYSIS

Client Name: River Hawk Environmental, LLC
Client Project ID: 400 Prospect St Stoughton MA
Client Sample ID: TP-6 0-57in
Date Sampled: 11/04/21 11:30
Percent Solids: 90
Initial Volume: 14.5
Final Volume: 0.5
Extraction Method: 3546

ESS Laboratory Work Order: 21K0485
ESS Laboratory Sample ID: 21K0485-03
Sample Matrix: Soil
Units: mg/kg dry
Analyst: TJ
Prepared: 11/10/21 21:05

8270D Semi-Volatile Organic Compounds

Analyte	Results (MRL)	MDL	Method	Limit	DF	Analyzed	Sequence	Batch
bis(2-Chloroethoxy)methane	ND (0.384)		8270D		1	11/12/21 3:55	D1K0266	DK11040
bis(2-Chloroethyl)ether	ND (0.384)		8270D		1	11/12/21 3:55	D1K0266	DK11040
bis(2-chloroisopropyl)Ether	ND (0.384)		8270D		1	11/12/21 3:55	D1K0266	DK11040
bis(2-Ethylhexyl)phthalate	ND (0.384)		8270D		1	11/12/21 3:55	D1K0266	DK11040
Butylbenzylphthalate	ND (0.384)		8270D		1	11/12/21 3:55	D1K0266	DK11040
Chrysene	**0.332** (0.193)		8270D		1	11/12/21 3:55	D1K0266	DK11040
Dibenzo(a,h)Anthracene	ND (0.193)		8270D		1	11/12/21 3:55	D1K0266	DK11040
Dibenzofuran	ND (0.384)		8270D		1	11/12/21 3:55	D1K0266	DK11040
Diethylphthalate	ND (0.384)		8270D		1	11/12/21 3:55	D1K0266	DK11040
Dimethylphthalate	ND (0.384)		8270D		1	11/12/21 3:55	D1K0266	DK11040
Di-n-butylphthalate	ND (0.384)		8270D		1	11/12/21 3:55	D1K0266	DK11040
Di-n-octylphthalate	ND (0.384)		8270D		1	11/12/21 3:55	D1K0266	DK11040
Fluoranthene	**0.453** (0.384)		8270D		1	11/12/21 3:55	D1K0266	DK11040
Fluorene	ND (0.384)		8270D		1	11/12/21 3:55	D1K0266	DK11040
Hexachlorobenzene	ND (0.384)		8270D		1	11/12/21 3:55	D1K0266	DK11040
Hexachlorobutadiene	ND (0.384)		8270D		1	11/12/21 3:55	D1K0266	DK11040
Hexachloroethane	ND (0.384)		8270D		1	11/12/21 3:55	D1K0266	DK11040
Indeno(1,2,3-cd)Pyrene	ND (0.384)		8270D		1	11/12/21 3:55	D1K0266	DK11040
Isophorone	ND (0.384)		8270D		1	11/12/21 3:55	D1K0266	DK11040
Naphthalene	ND (0.384)		8270D		1	11/12/21 3:55	D1K0266	DK11040
Nitrobenzene	ND (0.384)		8270D		1	11/12/21 3:55	D1K0266	DK11040
N-Nitrosodimethylamine	ND (0.384)		8270D		1	11/12/21 3:55	D1K0266	DK11040
Pentachlorophenol	ND (1.93)		8270D		1	11/12/21 3:55	D1K0266	DK11040
Phenanthrene	ND (0.384)		8270D		1	11/12/21 3:55	D1K0266	DK11040
Phenol	ND (0.384)		8270D		1	11/12/21 3:55	D1K0266	DK11040
Pyrene	**0.540** (0.384)		8270D		1	11/12/21 3:55	D1K0266	DK11040

	%Recovery	Qualifier	Limits
Surrogate: 1,2-Dichlorobenzene-d4	*76 %*		*30-130*
Surrogate: 2,4,6-Tribromophenol	*77 %*		*30-130*
Surrogate: 2-Chlorophenol-d4	*77 %*		*30-130*
Surrogate: 2-Fluorobiphenyl	*85 %*		*30-130*

CERTIFICATE OF ANALYSIS

Client Name: River Hawk Environmental, LLC
Client Project ID: 400 Prospect St Stoughton MA
Client Sample ID: TP-6 0-57in
Date Sampled: 11/04/21 11:30
Percent Solids: 90
Initial Volume: 14.5
Final Volume: 0.5
Extraction Method: 3546

ESS Laboratory Work Order: 21K0485
ESS Laboratory Sample ID: 21K0485-03
Sample Matrix: Soil
Units: mg/kg dry
Analyst: TJ
Prepared: 11/10/21 21:05

8270D Semi-Volatile Organic Compounds

Analyte	Results (MRL)	MDL	Method	Limit	DF	Analyzed	Sequence	Batch
Surrogate: 2-Fluorophenol		*76 %*		*30-130*				
Surrogate: Nitrobenzene-d5		*83 %*		*30-130*				
Surrogate: Phenol-d6		*73 %*		*30-130*				
Surrogate: p-Terphenyl-d14		*91 %*		*30-130*				

CERTIFICATE OF ANALYSIS

Client Name: River Hawk Environmental, LLC
Client Project ID: 400 Prospect St Stoughton MA
Client Sample ID: TP-6 0-57in
Date Sampled: 11/04/21 11:30

ESS Laboratory Work Order: 21K0485
ESS Laboratory Sample ID: 21K0485-03
Sample Matrix: Soil

Subcontracted Analysis

Analyte	Results (MRL)	MDL	Method	Limit	DF	Analyst	Analyzed	Units	Batch
Asbestos	**See Attached** (N/A)								

CERTIFICATE OF ANALYSIS

Client Name: River Hawk Environmental, LLC
Client Project ID: 400 Prospect St Stoughton MA
Client Sample ID: TP-11 0-29in
Date Sampled: 11/04/21 13:40
Percent Solids: 96
Initial Volume: 20.4
Final Volume: 1
Extraction Method: 3546

ESS Laboratory Work Order: 21K0485
ESS Laboratory Sample ID: 21K0485-04
Sample Matrix: Soil
Units: mg/kg dry
Analyst: BXK
Prepared: 11/10/21 21:00

8100M Total Petroleum Hydrocarbons

Analyte	Results (MRL)	MDL	Method	Limit	DF	Analyzed	Sequence	Batch
Total Petroleum Hydrocarbons	**98.1** (10.2)		8100M		1	11/12/21 18:58	D1K0289	DK11041

	%Recovery	Qualifier	Limits
Surrogate: O-Terphenyl	*77 %*		*40-140*

CERTIFICATE OF ANALYSIS

Client Name: River Hawk Environmental, LLC
Client Project ID: 400 Prospect St Stoughton MA

ESS Laboratory Work Order: 21K0485

Quality Control Data

Total Metals

Analyte	Result	MRL	Units	Spike Level	Source Result	%REC	%REC Limits	RPD	RPD Limit	Qualifier
Batch DK11128 - 3050B										
Blank										
Antimony	ND	5.00	mg/kg wet							
Arsenic	ND	2.50	mg/kg wet							
Barium	ND	2.50	mg/kg wet							
Beryllium	ND	0.11	mg/kg wet							
Cadmium	ND	0.50	mg/kg wet							
Chromium	ND	1.00	mg/kg wet							
Lead	ND	5.00	mg/kg wet							
Nickel	ND	2.50	mg/kg wet							
Selenium	ND	5.00	mg/kg wet							
Silver	ND	0.50	mg/kg wet							
Thallium	ND	5.00	mg/kg wet							
Vanadium	ND	1.00	mg/kg wet							
Zinc	ND	2.50	mg/kg wet							
LCS										
Antimony	42.0	15.9	mg/kg wet	43.90		96	80-120			
Arsenic	80.6	7.94	mg/kg wet	93.10		87	80-120			
Barium	628	7.94	mg/kg wet	690.0		91	80-120			
Beryllium	63.1	0.35	mg/kg wet	68.80		92	80-120			
Cadmium	253	1.59	mg/kg wet	301.0		84	80-120			
Chromium	279	3.17	mg/kg wet	326.0		86	80-120			
Lead	172	15.9	mg/kg wet	192.0		89	80-120			
Nickel	284	7.94	mg/kg wet	322.0		88	80-120			
Selenium	220	15.9	mg/kg wet	270.0		82	70-131			
Silver	58.0	1.59	mg/kg wet	63.70		91	80-120			
Thallium	231	15.9	mg/kg wet	263.0		88	80-120			
Vanadium	181	3.17	mg/kg wet	200.0		91	80-120			
Zinc	256	7.94	mg/kg wet	307.0		84	70-130			
LCS Dup										
Antimony	40.7	15.6	mg/kg wet	43.90		93	80-120	3	20	
Arsenic	77.4	7.81	mg/kg wet	93.10		83	80-120	4	20	
Barium	602	7.81	mg/kg wet	690.0		87	80-120	4	20	
Beryllium	58.6	0.34	mg/kg wet	68.80		85	80-120	7	20	
Cadmium	242	1.56	mg/kg wet	301.0		80	80-120	5	20	
Chromium	266	3.12	mg/kg wet	326.0		82	80-120	5	20	
Lead	164	15.6	mg/kg wet	192.0		85	80-120	4	20	
Nickel	268	7.81	mg/kg wet	322.0		83	80-120	6	20	
Selenium	212	15.6	mg/kg wet	270.0		78	70-131	4	20	
Silver	55.0	1.56	mg/kg wet	63.70		86	80-120	5	20	
Thallium	223	15.6	mg/kg wet	263.0		85	80-120	3	20	
Vanadium	172	3.12	mg/kg wet	200.0		86	80-120	5	20	
Zinc	241	7.81	mg/kg wet	307.0		79	70-130	6	20	
Batch DK11149 - 3050B										
Blank										

CERTIFICATE OF ANALYSIS

Client Name: River Hawk Environmental, LLC
Client Project ID: 400 Prospect St Stoughton MA

ESS Laboratory Work Order: 21K0485

Quality Control Data

Analyte	Result	MRL	Units	Spike Level	Source Result	%REC	%REC Limits	RPD	RPD Limit	Qualifier
Total Metals										
Batch DK11149 - 3050B										
Mercury	ND	0.033	mg/kg wet							
LCS										
Mercury	15.0	3.00	mg/kg wet	15.40		98	80-120			
LCS Dup										
Mercury	16.0	3.00	mg/kg wet	15.40		104	80-120	6	20	
5035/8260B Volatile Organic Compounds / Low Level										
Batch DK11102 - 5035										
Blank										
1,1,1,2-Tetrachloroethane	ND	0.0050	mg/kg wet							
1,1,1-Trichloroethane	ND	0.0050	mg/kg wet							
1,1,2,2-Tetrachloroethane	ND	0.0050	mg/kg wet							
1,1,2-Trichloroethane	ND	0.0050	mg/kg wet							
1,1-Dichloroethane	ND	0.0050	mg/kg wet							
1,1-Dichloroethene	ND	0.0050	mg/kg wet							
1,1-Dichloropropene	ND	0.0050	mg/kg wet							
1,2,3-Trichlorobenzene	ND	0.0050	mg/kg wet							
1,2,3-Trichloropropane	ND	0.0050	mg/kg wet							
1,2,4-Trichlorobenzene	ND	0.0050	mg/kg wet							
1,2,4-Trimethylbenzene	ND	0.0050	mg/kg wet							
1,2-Dibromo-3-Chloropropane	ND	0.0050	mg/kg wet							
1,2-Dibromoethane	ND	0.0050	mg/kg wet							
1,2-Dichlorobenzene	ND	0.0050	mg/kg wet							
1,2-Dichloroethane	ND	0.0050	mg/kg wet							
1,2-Dichloropropane	ND	0.0050	mg/kg wet							
1,3,5-Trimethylbenzene	ND	0.0050	mg/kg wet							
1,3-Dichlorobenzene	ND	0.0050	mg/kg wet							
1,3-Dichloropropane	ND	0.0050	mg/kg wet							
1,4-Dichlorobenzene	ND	0.0050	mg/kg wet							
1,4-Dioxane	ND	0.0800	mg/kg wet							
2,2-Dichloropropane	ND	0.0050	mg/kg wet							
2-Butanone	ND	0.0500	mg/kg wet							
2-Chlorotoluene	ND	0.0050	mg/kg wet							
2-Hexanone	ND	0.0500	mg/kg wet							
4-Chlorotoluene	ND	0.0050	mg/kg wet							
4-Isopropyltoluene	ND	0.0050	mg/kg wet							
4-Methyl-2-Pentanone	ND	0.0500	mg/kg wet							
Acetone	ND	0.0500	mg/kg wet							
Benzene	ND	0.0050	mg/kg wet							
Bromobenzene	ND	0.0050	mg/kg wet							
Bromochloromethane	ND	0.0050	mg/kg wet							
Bromodichloromethane	ND	0.0050	mg/kg wet							
Bromoform	ND	0.0050	mg/kg wet							
Bromomethane	ND	0.0100	mg/kg wet							

CERTIFICATE OF ANALYSIS

Client Name: River Hawk Environmental, LLC
Client Project ID: 400 Prospect St Stoughton MA

ESS Laboratory Work Order: 21K0485

Quality Control Data

Analyte	Result	MRL	Units	Spike Level	Source Result	%REC	%REC Limits	RPD	RPD Limit	Qualifier
5035/8260B Volatile Organic Compounds / Low Level										
Batch DK11102 - 5035										
Carbon Disulfide	ND	0.0050	mg/kg wet							
Carbon Tetrachloride	ND	0.0050	mg/kg wet							
Chlorobenzene	ND	0.0050	mg/kg wet							
Chloroethane	ND	0.0100	mg/kg wet							
Chloroform	ND	0.0050	mg/kg wet							
Chloromethane	ND	0.0100	mg/kg wet							
cis-1,2-Dichloroethene	ND	0.0050	mg/kg wet							
cis-1,3-Dichloropropene	ND	0.0050	mg/kg wet							
Dibromochloromethane	ND	0.0050	mg/kg wet							
Dibromomethane	ND	0.0050	mg/kg wet							
Dichlorodifluoromethane	ND	0.0100	mg/kg wet							
Diethyl Ether	ND	0.0050	mg/kg wet							
Di-isopropyl ether	ND	0.0050	mg/kg wet							
Ethyl tertiary-butyl ether	ND	0.0050	mg/kg wet							
Ethylbenzene	ND	0.0050	mg/kg wet							
Hexachlorobutadiene	ND	0.0050	mg/kg wet							
Isopropylbenzene	ND	0.0050	mg/kg wet							
Methyl tert-Butyl Ether	ND	0.0050	mg/kg wet							
Methylene Chloride	ND	0.0250	mg/kg wet							
Naphthalene	ND	0.0050	mg/kg wet							
n-Butylbenzene	ND	0.0050	mg/kg wet							
n-Propylbenzene	ND	0.0050	mg/kg wet							
sec-Butylbenzene	ND	0.0050	mg/kg wet							
Styrene	ND	0.0050	mg/kg wet							
tert-Butylbenzene	ND	0.0050	mg/kg wet							
Tertiary-amyl methyl ether	ND	0.0050	mg/kg wet							
Tetrachloroethene	ND	0.0050	mg/kg wet							
Tetrahydrofuran	ND	0.0050	mg/kg wet							
Toluene	ND	0.0050	mg/kg wet							
trans-1,2-Dichloroethene	ND	0.0050	mg/kg wet							
trans-1,3-Dichloropropene	ND	0.0050	mg/kg wet							
Trichloroethene	ND	0.0050	mg/kg wet							
Trichlorofluoromethane	ND	0.0050	mg/kg wet							
Vinyl Chloride	ND	0.0100	mg/kg wet							
Xylene O	ND	0.0050	mg/kg wet							
Xylene P,M	ND	0.0100	mg/kg wet							
Surrogate: 1,2-Dichloroethane-d4	*0.0487*		mg/kg wet	*0.05000*		*97*	*70-130*			
Surrogate: 4-Bromofluorobenzene	*0.0463*		mg/kg wet	*0.05000*		*93*	*70-130*			
Surrogate: Dibromofluoromethane	*0.0464*		mg/kg wet	*0.05000*		*93*	*70-130*			
Surrogate: Toluene-d8	*0.0482*		mg/kg wet	*0.05000*		*96*	*70-130*			
LCS										
1,1,1,2-Tetrachloroethane	0.0453	0.0050	mg/kg wet	0.05000		91	70-130			
1,1,1-Trichloroethane	0.0476	0.0050	mg/kg wet	0.05000		95	70-130			
1,1,2,2-Tetrachloroethane	0.0469	0.0050	mg/kg wet	0.05000		94	70-130			
1,1,2-Trichloroethane	0.0451	0.0050	mg/kg wet	0.05000		90	70-130			

CERTIFICATE OF ANALYSIS

Client Name: River Hawk Environmental, LLC
Client Project ID: 400 Prospect St Stoughton MA

ESS Laboratory Work Order: 21K0485

Quality Control Data

Analyte	Result	MRL	Units	Spike Level	Source Result	%REC	%REC Limits	RPD	RPD Limit	Qualifier
5035/8260B Volatile Organic Compounds / Low Level										
Batch DK11102 - 5035										
1,1-Dichloroethane	0.0452	0.0050	mg/kg wet	0.05000		90	70-130			
1,1-Dichloroethene	0.0511	0.0050	mg/kg wet	0.05000		102	70-130			
1,1-Dichloropropene	0.0455	0.0050	mg/kg wet	0.05000		91	70-130			
1,2,3-Trichlorobenzene	0.0491	0.0050	mg/kg wet	0.05000		98	70-130			
1,2,3-Trichloropropane	0.0464	0.0050	mg/kg wet	0.05000		93	70-130			
1,2,4-Trichlorobenzene	0.0485	0.0050	mg/kg wet	0.05000		97	70-130			
1,2,4-Trimethylbenzene	0.0517	0.0050	mg/kg wet	0.05000		103	70-130			
1,2-Dibromo-3-Chloropropane	0.0385	0.0050	mg/kg wet	0.05000		77	70-130			
1,2-Dibromoethane	0.0486	0.0050	mg/kg wet	0.05000		97	70-130			
1,2-Dichlorobenzene	0.0507	0.0050	mg/kg wet	0.05000		101	70-130			
1,2-Dichloroethane	0.0425	0.0050	mg/kg wet	0.05000		85	70-130			
1,2-Dichloropropane	0.0450	0.0050	mg/kg wet	0.05000		90	70-130			
1,3,5-Trimethylbenzene	0.0518	0.0050	mg/kg wet	0.05000		104	70-130			
1,3-Dichlorobenzene	0.0511	0.0050	mg/kg wet	0.05000		102	70-130			
1,3-Dichloropropane	0.0489	0.0050	mg/kg wet	0.05000		98	70-130			
1,4-Dichlorobenzene	0.0493	0.0050	mg/kg wet	0.05000		99	70-130			
1,4-Dioxane	0.878	0.0800	mg/kg wet	1.000		88	70-130			
2,2-Dichloropropane	0.0474	0.0050	mg/kg wet	0.05000		95	70-130			
2-Butanone	0.232	0.0500	mg/kg wet	0.2500		93	70-130			
2-Chlorotoluene	0.0500	0.0050	mg/kg wet	0.05000		100	70-130			
2-Hexanone	0.211	0.0500	mg/kg wet	0.2500		84	70-130			
4-Chlorotoluene	0.0500	0.0050	mg/kg wet	0.05000		100	70-130			
4-Isopropyltoluene	0.0497	0.0050	mg/kg wet	0.05000		99	70-130			
4-Methyl-2-Pentanone	0.211	0.0500	mg/kg wet	0.2500		84	70-130			
Acetone	0.210	0.0500	mg/kg wet	0.2500		84	70-130			
Benzene	0.0468	0.0050	mg/kg wet	0.05000		94	70-130			
Bromobenzene	0.0502	0.0050	mg/kg wet	0.05000		100	70-130			
Bromochloromethane	0.0476	0.0050	mg/kg wet	0.05000		95	70-130			
Bromodichloromethane	0.0503	0.0050	mg/kg wet	0.05000		101	70-130			
Bromoform	0.0416	0.0050	mg/kg wet	0.05000		83	70-130			
Bromomethane	0.0437	0.0100	mg/kg wet	0.05000		87	70-130			
Carbon Disulfide	0.0476	0.0050	mg/kg wet	0.05000		95	70-130			
Carbon Tetrachloride	0.0495	0.0050	mg/kg wet	0.05000		99	70-130			
Chlorobenzene	0.0501	0.0050	mg/kg wet	0.05000		100	70-130			
Chloroethane	0.0467	0.0100	mg/kg wet	0.05000		93	70-130			
Chloroform	0.0456	0.0050	mg/kg wet	0.05000		91	70-130			
Chloromethane	0.0422	0.0100	mg/kg wet	0.05000		84	70-130			
cis-1,2-Dichloroethene	0.0490	0.0050	mg/kg wet	0.05000		98	70-130			
cis-1,3-Dichloropropene	0.0445	0.0050	mg/kg wet	0.05000		89	70-130			
Dibromochloromethane	0.0472	0.0050	mg/kg wet	0.05000		94	70-130			
Dibromomethane	0.0456	0.0050	mg/kg wet	0.05000		91	70-130			
Dichlorodifluoromethane	0.0396	0.0100	mg/kg wet	0.05000		79	70-130			
Diethyl Ether	0.0471	0.0050	mg/kg wet	0.05000		94	70-130			
Di-isopropyl ether	0.0471	0.0050	mg/kg wet	0.05000		94	70-130			
Ethyl tertiary-butyl ether	0.0455	0.0050	mg/kg wet	0.05000		91	70-130			

CERTIFICATE OF ANALYSIS

Client Name: River Hawk Environmental, LLC
Client Project ID: 400 Prospect St Stoughton MA

ESS Laboratory Work Order: 21K0485

Quality Control Data

Analyte	Result	MRL	Units	Spike Level	Source Result	%REC	%REC Limits	RPD	RPD Limit	Qualifier
5035/8260B Volatile Organic Compounds / Low Level										
Batch DK11102 - 5035										
Ethylbenzene	0.0505	0.0050	mg/kg wet	0.05000		101	70-130			
Hexachlorobutadiene	0.0490	0.0050	mg/kg wet	0.05000		98	70-130			
Isopropylbenzene	0.0512	0.0050	mg/kg wet	0.05000		102	70-130			
Methyl tert-Butyl Ether	0.0495	0.0050	mg/kg wet	0.05000		99	70-130			
Methylene Chloride	0.0461	0.0250	mg/kg wet	0.05000		92	70-130			
Naphthalene	0.0440	0.0050	mg/kg wet	0.05000		88	70-130			
n-Butylbenzene	0.0470	0.0050	mg/kg wet	0.05000		94	70-130			
n-Propylbenzene	0.0509	0.0050	mg/kg wet	0.05000		102	70-130			
sec-Butylbenzene	0.0488	0.0050	mg/kg wet	0.05000		98	70-130			
Styrene	0.0445	0.0050	mg/kg wet	0.05000		89	70-130			
tert-Butylbenzene	0.0519	0.0050	mg/kg wet	0.05000		104	70-130			
Tertiary-amyl methyl ether	0.0488	0.0050	mg/kg wet	0.05000		98	70-130			
Tetrachloroethene	0.0533	0.0050	mg/kg wet	0.05000		107	70-130			
Tetrahydrofuran	0.0421	0.0050	mg/kg wet	0.05000		84	70-130			
Toluene	0.0470	0.0050	mg/kg wet	0.05000		94	70-130			
trans-1,2-Dichloroethene	0.0492	0.0050	mg/kg wet	0.05000		98	70-130			
trans-1,3-Dichloropropene	0.0411	0.0050	mg/kg wet	0.05000		82	70-130			
Trichloroethene	0.0459	0.0050	mg/kg wet	0.05000		92	70-130			
Trichlorofluoromethane	0.0453	0.0050	mg/kg wet	0.05000		91	70-130			
Vinyl Chloride	0.0449	0.0100	mg/kg wet	0.05000		90	70-130			
Xylene O	0.0460	0.0050	mg/kg wet	0.05000		92	70-130			
Xylene P,M	0.0956	0.0100	mg/kg wet	0.1000		96	70-130			
Surrogate: 1,2-Dichloroethane-d4	*0.0426*		mg/kg wet	*0.05000*		*85*	*70-130*			
Surrogate: 4-Bromofluorobenzene	*0.0475*		mg/kg wet	*0.05000*		*95*	*70-130*			
Surrogate: Dibromofluoromethane	*0.0456*		mg/kg wet	*0.05000*		*91*	*70-130*			
Surrogate: Toluene-d8	*0.0481*		mg/kg wet	*0.05000*		*96*	*70-130*			
LCS Dup										
1,1,1,2-Tetrachloroethane	0.0495	0.0050	mg/kg wet	0.05000		99	70-130	9	20	
1,1,1-Trichloroethane	0.0497	0.0050	mg/kg wet	0.05000		99	70-130	4	20	
1,1,2,2-Tetrachloroethane	0.0518	0.0050	mg/kg wet	0.05000		104	70-130	10	20	
1,1,2-Trichloroethane	0.0489	0.0050	mg/kg wet	0.05000		98	70-130	8	20	
1,1-Dichloroethane	0.0478	0.0050	mg/kg wet	0.05000		96	70-130	6	20	
1,1-Dichloroethene	0.0539	0.0050	mg/kg wet	0.05000		108	70-130	5	20	
1,1-Dichloropropene	0.0475	0.0050	mg/kg wet	0.05000		95	70-130	4	20	
1,2,3-Trichlorobenzene	0.0537	0.0050	mg/kg wet	0.05000		107	70-130	9	20	
1,2,3-Trichloropropane	0.0510	0.0050	mg/kg wet	0.05000		102	70-130	10	20	
1,2,4-Trichlorobenzene	0.0523	0.0050	mg/kg wet	0.05000		105	70-130	8	20	
1,2,4-Trimethylbenzene	0.0550	0.0050	mg/kg wet	0.05000		110	70-130	6	20	
1,2-Dibromo-3-Chloropropane	0.0421	0.0050	mg/kg wet	0.05000		84	70-130	9	20	
1,2-Dibromoethane	0.0540	0.0050	mg/kg wet	0.05000		108	70-130	11	20	
1,2-Dichlorobenzene	0.0548	0.0050	mg/kg wet	0.05000		110	70-130	8	20	
1,2-Dichloroethane	0.0461	0.0050	mg/kg wet	0.05000		92	70-130	8	20	
1,2-Dichloropropane	0.0485	0.0050	mg/kg wet	0.05000		97	70-130	8	20	
1,3,5-Trimethylbenzene	0.0554	0.0050	mg/kg wet	0.05000		111	70-130	7	20	
1,3-Dichlorobenzene	0.0543	0.0050	mg/kg wet	0.05000		109	70-130	6	20	

CERTIFICATE OF ANALYSIS

Client Name: River Hawk Environmental, LLC
Client Project ID: 400 Prospect St Stoughton MA

ESS Laboratory Work Order: 21K0485

Quality Control Data

5035/8260B Volatile Organic Compounds / Low Level

Analyte	Result	MRL	Units	Spike Level	Source Result	%REC	%REC Limits	RPD	RPD Limit	Qualifier
Batch DK11102 - 5035										
1,3-Dichloropropane	0.0536	0.0050	mg/kg wet	0.05000		107	70-130	9	20	
1,4-Dichlorobenzene	0.0527	0.0050	mg/kg wet	0.05000		105	70-130	7	20	
1,4-Dioxane	0.966	0.0800	mg/kg wet	1.000		97	70-130	9	20	
2,2-Dichloropropane	0.0492	0.0050	mg/kg wet	0.05000		98	70-130	4	20	
2-Butanone	0.257	0.0500	mg/kg wet	0.2500		103	70-130	10	20	
2-Chlorotoluene	0.0534	0.0050	mg/kg wet	0.05000		107	70-130	7	20	
2-Hexanone	0.238	0.0500	mg/kg wet	0.2500		95	70-130	12	20	
4-Chlorotoluene	0.0534	0.0050	mg/kg wet	0.05000		107	70-130	6	20	
4-Isopropyltoluene	0.0527	0.0050	mg/kg wet	0.05000		105	70-130	6	20	
4-Methyl-2-Pentanone	0.234	0.0500	mg/kg wet	0.2500		94	70-130	10	20	
Acetone	0.233	0.0500	mg/kg wet	0.2500		93	70-130	10	20	
Benzene	0.0497	0.0050	mg/kg wet	0.05000		99	70-130	6	20	
Bromobenzene	0.0540	0.0050	mg/kg wet	0.05000		108	70-130	7	20	
Bromochloromethane	0.0514	0.0050	mg/kg wet	0.05000		103	70-130	8	20	
Bromodichloromethane	0.0541	0.0050	mg/kg wet	0.05000		108	70-130	7	20	
Bromoform	0.0464	0.0050	mg/kg wet	0.05000		93	70-130	11	20	
Bromomethane	0.0437	0.0100	mg/kg wet	0.05000		87	70-130	0	20	
Carbon Disulfide	0.0502	0.0050	mg/kg wet	0.05000		100	70-130	5	20	
Carbon Tetrachloride	0.0519	0.0050	mg/kg wet	0.05000		104	70-130	5	20	
Chlorobenzene	0.0544	0.0050	mg/kg wet	0.05000		109	70-130	8	20	
Chloroethane	0.0496	0.0100	mg/kg wet	0.05000		99	70-130	6	20	
Chloroform	0.0486	0.0050	mg/kg wet	0.05000		97	70-130	6	20	
Chloromethane	0.0451	0.0100	mg/kg wet	0.05000		90	70-130	7	20	
cis-1,2-Dichloroethene	0.0519	0.0050	mg/kg wet	0.05000		104	70-130	6	20	
cis-1,3-Dichloropropene	0.0482	0.0050	mg/kg wet	0.05000		96	70-130	8	20	
Dibromochloromethane	0.0522	0.0050	mg/kg wet	0.05000		104	70-130	10	20	
Dibromomethane	0.0498	0.0050	mg/kg wet	0.05000		100	70-130	9	20	
Dichlorodifluoromethane	0.0414	0.0100	mg/kg wet	0.05000		83	70-130	4	20	
Diethyl Ether	0.0510	0.0050	mg/kg wet	0.05000		102	70-130	8	20	
Di-isopropyl ether	0.0510	0.0050	mg/kg wet	0.05000		102	70-130	8	20	
Ethyl tertiary-butyl ether	0.0499	0.0050	mg/kg wet	0.05000		100	70-130	9	20	
Ethylbenzene	0.0546	0.0050	mg/kg wet	0.05000		109	70-130	8	20	
Hexachlorobutadiene	0.0527	0.0050	mg/kg wet	0.05000		105	70-130	7	20	
Isopropylbenzene	0.0550	0.0050	mg/kg wet	0.05000		110	70-130	7	20	
Methyl tert-Butyl Ether	0.0539	0.0050	mg/kg wet	0.05000		108	70-130	9	20	
Methylene Chloride	0.0494	0.0250	mg/kg wet	0.05000		99	70-130	7	20	
Naphthalene	0.0485	0.0050	mg/kg wet	0.05000		97	70-130	10	20	
n-Butylbenzene	0.0495	0.0050	mg/kg wet	0.05000		99	70-130	5	20	
n-Propylbenzene	0.0541	0.0050	mg/kg wet	0.05000		108	70-130	6	20	
sec-Butylbenzene	0.0515	0.0050	mg/kg wet	0.05000		103	70-130	5	20	
Styrene	0.0491	0.0050	mg/kg wet	0.05000		98	70-130	10	20	
tert-Butylbenzene	0.0553	0.0050	mg/kg wet	0.05000		111	70-130	6	20	
Tertiary-amyl methyl ether	0.0537	0.0050	mg/kg wet	0.05000		107	70-130	10	20	
Tetrachloroethene	0.0568	0.0050	mg/kg wet	0.05000		114	70-130	6	20	
Tetrahydrofuran	0.0468	0.0050	mg/kg wet	0.05000		94	70-130	11	20	

CERTIFICATE OF ANALYSIS

Client Name: River Hawk Environmental, LLC
Client Project ID: 400 Prospect St Stoughton MA

ESS Laboratory Work Order: 21K0485

Quality Control Data

Analyte	Result	MRL	Units	Spike Level	Source Result	%REC	%REC Limits	RPD	RPD Limit	Qualifier
5035/8260B Volatile Organic Compounds / Low Level										
Batch DK11102 - 5035										
Toluene	0.0502	0.0050	mg/kg wet	0.05000		100	70-130	6	20	
trans-1,2-Dichloroethene	0.0522	0.0050	mg/kg wet	0.05000		104	70-130	6	20	
trans-1,3-Dichloropropene	0.0452	0.0050	mg/kg wet	0.05000		90	70-130	9	20	
Trichloroethene	0.0482	0.0050	mg/kg wet	0.05000		96	70-130	5	20	
Trichlorofluoromethane	0.0473	0.0050	mg/kg wet	0.05000		95	70-130	4	20	
Vinyl Chloride	0.0474	0.0100	mg/kg wet	0.05000		95	70-130	5	20	
Xylene O	0.0501	0.0050	mg/kg wet	0.05000		100	70-130	9	20	
Xylene P,M	0.102	0.0100	mg/kg wet	0.1000		102	70-130	7	20	
Surrogate: 1,2-Dichloroethane-d4	*0.0422*		mg/kg wet	*0.05000*		*84*	*70-130*			
Surrogate: 4-Bromofluorobenzene	*0.0478*		mg/kg wet	*0.05000*		*96*	*70-130*			
Surrogate: Dibromofluoromethane	*0.0451*		mg/kg wet	*0.05000*		*90*	*70-130*			
Surrogate: Toluene-d8	*0.0483*		mg/kg wet	*0.05000*		*97*	*70-130*			
8082A Polychlorinated Biphenyls (PCB)										
Batch DK11111 - 3540C										
Blank										
Aroclor 1016	ND	0.02	mg/kg wet							
Aroclor 1016 [2C]	ND	0.02	mg/kg wet							
Aroclor 1221	ND	0.02	mg/kg wet							
Aroclor 1221 [2C]	ND	0.02	mg/kg wet							
Aroclor 1232	ND	0.02	mg/kg wet							
Aroclor 1232 [2C]	ND	0.02	mg/kg wet							
Aroclor 1242	ND	0.02	mg/kg wet							
Aroclor 1242 [2C]	ND	0.02	mg/kg wet							
Aroclor 1248	ND	0.02	mg/kg wet							
Aroclor 1248 [2C]	ND	0.02	mg/kg wet							
Aroclor 1254	ND	0.02	mg/kg wet							
Aroclor 1254 [2C]	ND	0.02	mg/kg wet							
Aroclor 1260	ND	0.02	mg/kg wet							
Aroclor 1260 [2C]	ND	0.02	mg/kg wet							
Aroclor 1262	ND	0.02	mg/kg wet							
Aroclor 1262 [2C]	ND	0.02	mg/kg wet							
Aroclor 1268	ND	0.02	mg/kg wet							
Aroclor 1268 [2C]	ND	0.02	mg/kg wet							
Surrogate: Decachlorobiphenyl	*0.0244*		mg/kg wet	*0.02500*		*98*	*30-150*			
Surrogate: Decachlorobiphenyl [2C]	*0.0234*		mg/kg wet	*0.02500*		*94*	*30-150*			
Surrogate: Tetrachloro-m-xylene	*0.0219*		mg/kg wet	*0.02500*		*88*	*30-150*			
Surrogate: Tetrachloro-m-xylene [2C]	*0.0238*		mg/kg wet	*0.02500*		*95*	*30-150*			
LCS										
Aroclor 1016	0.4	0.02	mg/kg wet	0.5000		80	40-140			
Aroclor 1016 [2C]	0.4	0.02	mg/kg wet	0.5000		87	40-140			
Aroclor 1260	0.5	0.02	mg/kg wet	0.5000		96	40-140			
Aroclor 1260 [2C]	0.5	0.02	mg/kg wet	0.5000		96	40-140			

CERTIFICATE OF ANALYSIS

Client Name: River Hawk Environmental, LLC
Client Project ID: 400 Prospect St Stoughton MA

ESS Laboratory Work Order: 21K0485

Quality Control Data

Analyte	Result	MRL	Units	Spike Level	Source Result	%REC	%REC Limits	RPD	RPD Limit	Qualifier
8082A Polychlorinated Biphenyls (PCB)										
Batch DK11111 - 3540C										
Surrogate: Decachlorobiphenyl	*0.0233*		mg/kg wet	*0.02500*		*93*	*30-150*			
Surrogate: Decachlorobiphenyl [2C]	*0.0225*		mg/kg wet	*0.02500*		*90*	*30-150*			
Surrogate: Tetrachloro-m-xylene	*0.0222*		mg/kg wet	*0.02500*		*89*	*30-150*			
Surrogate: Tetrachloro-m-xylene [2C]	*0.0227*		mg/kg wet	*0.02500*		*91*	*30-150*			
LCS Dup										
Aroclor 1016	0.4	0.02	mg/kg wet	0.5000		74	40-140	8	30	
Aroclor 1016 [2C]	0.4	0.02	mg/kg wet	0.5000		80	40-140	8	30	
Aroclor 1260	0.4	0.02	mg/kg wet	0.5000		88	40-140	8	30	
Aroclor 1260 [2C]	0.4	0.02	mg/kg wet	0.5000		89	40-140	8	30	
Surrogate: Decachlorobiphenyl	*0.0215*		mg/kg wet	*0.02500*		*86*	*30-150*			
Surrogate: Decachlorobiphenyl [2C]	*0.0209*		mg/kg wet	*0.02500*		*84*	*30-150*			
Surrogate: Tetrachloro-m-xylene	*0.0204*		mg/kg wet	*0.02500*		*81*	*30-150*			
Surrogate: Tetrachloro-m-xylene [2C]	*0.0208*		mg/kg wet	*0.02500*		*83*	*30-150*			
8100M Total Petroleum Hydrocarbons										
Batch DK11041 - 3546										
Blank										
Decane (C10)	ND	0.2	mg/kg wet							
Docosane (C22)	ND	0.2	mg/kg wet							
Dodecane (C12)	ND	0.2	mg/kg wet							
Eicosane (C20)	ND	0.2	mg/kg wet							
Hexacosane (C26)	ND	0.2	mg/kg wet							
Hexadecane (C16)	ND	0.2	mg/kg wet							
Hexatriacontane (C36)	ND	0.2	mg/kg wet							
Nonadecane (C19)	ND	0.2	mg/kg wet							
Nonane (C9)	ND	0.2	mg/kg wet							
Octacosane (C28)	ND	0.2	mg/kg wet							
Octadecane (C18)	ND	0.2	mg/kg wet							
Tetracosane (C24)	ND	0.2	mg/kg wet							
Tetradecane (C14)	ND	0.2	mg/kg wet							
Total Petroleum Hydrocarbons	ND	10.0	mg/kg wet							
Triacontane (C30)	ND	0.2	mg/kg wet							
Surrogate: O-Terphenyl	*4.55*		mg/kg wet	*5.000*		*91*	*40-140*			
LCS										
Decane (C10)	1.9	0.2	mg/kg wet	2.500		76	40-140			
Docosane (C22)	2.4	0.2	mg/kg wet	2.500		94	40-140			
Dodecane (C12)	2.0	0.2	mg/kg wet	2.500		80	40-140			
Eicosane (C20)	2.3	0.2	mg/kg wet	2.500		91	40-140			
Hexacosane (C26)	2.3	0.2	mg/kg wet	2.500		94	40-140			
Hexadecane (C16)	2.2	0.2	mg/kg wet	2.500		87	40-140			
Hexatriacontane (C36)	1.8	0.2	mg/kg wet	2.500		74	40-140			
Nonadecane (C19)	2.1	0.2	mg/kg wet	2.500		85	40-140			

CERTIFICATE OF ANALYSIS

Client Name: River Hawk Environmental, LLC
Client Project ID: 400 Prospect St Stoughton MA

ESS Laboratory Work Order: 21K0485

Quality Control Data

Analyte	Result	MRL	Units	Spike Level	Source Result	%REC	%REC Limits	RPD	RPD Limit	Qualifier
8100M Total Petroleum Hydrocarbons										
Batch DK11041 - 3546										
Nonane (C9)	1.6	0.2	mg/kg wet	2.500		65	30-140			
Octacosane (C28)	2.3	0.2	mg/kg wet	2.500		91	40-140			
Octadecane (C18)	2.3	0.2	mg/kg wet	2.500		90	40-140			
Tetracosane (C24)	2.1	0.2	mg/kg wet	2.500		86	40-140			
Tetradecane (C14)	2.1	0.2	mg/kg wet	2.500		84	40-140			
Total Petroleum Hydrocarbons	31.5	10.0	mg/kg wet	35.00		90	40-140			
Triacontane (C30)	2.2	0.2	mg/kg wet	2.500		90	40-140			
Surrogate: O-Terphenyl	*5.01*		mg/kg wet	*5.000*		*100*	*40-140*			
LCS Dup										
Decane (C10)	1.6	0.2	mg/kg wet	2.500		64	40-140	18	25	
Docosane (C22)	2.2	0.2	mg/kg wet	2.500		90	40-140	5	25	
Dodecane (C12)	1.7	0.2	mg/kg wet	2.500		68	40-140	16	25	
Eicosane (C20)	2.2	0.2	mg/kg wet	2.500		86	40-140	6	25	
Hexacosane (C26)	2.2	0.2	mg/kg wet	2.500		88	40-140	6	25	
Hexadecane (C16)	2.0	0.2	mg/kg wet	2.500		81	40-140	8	25	
Hexatriacontane (C36)	1.7	0.2	mg/kg wet	2.500		67	40-140	10	25	
Nonadecane (C19)	2.0	0.2	mg/kg wet	2.500		80	40-140	6	25	
Nonane (C9)	1.3	0.2	mg/kg wet	2.500		53	30-140	20	25	
Octacosane (C28)	2.2	0.2	mg/kg wet	2.500		87	40-140	5	25	
Octadecane (C18)	2.1	0.2	mg/kg wet	2.500		85	40-140	5	25	
Tetracosane (C24)	2.0	0.2	mg/kg wet	2.500		81	40-140	5	25	
Tetradecane (C14)	1.9	0.2	mg/kg wet	2.500		74	40-140	12	25	
Total Petroleum Hydrocarbons	28.6	10.0	mg/kg wet	35.00		82	40-140	10	25	
Triacontane (C30)	2.1	0.2	mg/kg wet	2.500		86	40-140	5	25	
Surrogate: O-Terphenyl	*4.71*		mg/kg wet	*5.000*		*94*	*40-140*			
8270D Semi-Volatile Organic Compounds										
Batch DK11011 - 3546										
Blank										
1,2,4-Trichlorobenzene	ND	0.333	mg/kg wet							
1,2-Dichlorobenzene	ND	0.333	mg/kg wet							
1,3-Dichlorobenzene	ND	0.333	mg/kg wet							
1,4-Dichlorobenzene	ND	0.167	mg/kg wet							
2,4,5-Trichlorophenol	ND	0.333	mg/kg wet							
2,4,6-Trichlorophenol	ND	0.167	mg/kg wet							
2,4-Dichlorophenol	ND	0.167	mg/kg wet							
2,4-Dimethylphenol	ND	0.167	mg/kg wet							
2,4-Dinitrophenol	ND	0.667	mg/kg wet							
2,4-Dinitrotoluene	ND	0.167	mg/kg wet							
2,6-Dinitrotoluene	ND	0.333	mg/kg wet							
2-Chloronaphthalene	ND	0.333	mg/kg wet							
2-Chlorophenol	ND	0.167	mg/kg wet							
2-Methylnaphthalene	ND	0.167	mg/kg wet							

CERTIFICATE OF ANALYSIS

Client Name: River Hawk Environmental, LLC
Client Project ID: 400 Prospect St Stoughton MA

ESS Laboratory Work Order: 21K0485

Quality Control Data

Analyte	Result	MRL	Units	Spike Level	Source Result	%REC	%REC Limits	RPD	RPD Limit	Qualifier
8270D Semi-Volatile Organic Compounds										
Batch DK11011 - 3546										
2-Methylphenol	ND	0.333	mg/kg wet							
2-Nitrophenol	ND	0.333	mg/kg wet							
3,3´-Dichlorobenzidine	ND	0.333	mg/kg wet							
3+4-Methylphenol	ND	0.667	mg/kg wet							
4-Bromophenyl-phenylether	ND	0.333	mg/kg wet							
4-Chloroaniline	ND	0.333	mg/kg wet							
4-Nitrophenol	ND	1.67	mg/kg wet							
Acenaphthene	ND	0.333	mg/kg wet							
Acenaphthylene	ND	0.333	mg/kg wet							
Acetophenone	ND	0.667	mg/kg wet							
Aniline	ND	1.67	mg/kg wet							
Anthracene	ND	0.333	mg/kg wet							
Azobenzene	ND	0.333	mg/kg wet							
Benzo(a)anthracene	ND	0.333	mg/kg wet							
Benzo(a)pyrene	ND	0.167	mg/kg wet							
Benzo(b)fluoranthene	ND	0.333	mg/kg wet							
Benzo(g,h,i)perylene	ND	0.333	mg/kg wet							
Benzo(k)fluoranthene	ND	0.333	mg/kg wet							
bis(2-Chloroethoxy)methane	ND	0.333	mg/kg wet							
bis(2-Chloroethyl)ether	ND	0.167	mg/kg wet							
bis(2-chloroisopropyl)Ether	ND	0.167	mg/kg wet							
bis(2-Ethylhexyl)phthalate	ND	0.333	mg/kg wet							
Butylbenzylphthalate	ND	0.333	mg/kg wet							
Chrysene	ND	0.167	mg/kg wet							
Dibenzo(a,h)Anthracene	ND	0.167	mg/kg wet							
Dibenzofuran	ND	0.333	mg/kg wet							
Diethylphthalate	ND	0.333	mg/kg wet							
Dimethylphthalate	ND	0.333	mg/kg wet							
Di-n-butylphthalate	ND	0.333	mg/kg wet							
Di-n-octylphthalate	ND	0.333	mg/kg wet							
Fluoranthene	ND	0.333	mg/kg wet							
Fluorene	ND	0.333	mg/kg wet							
Hexachlorobenzene	ND	0.167	mg/kg wet							
Hexachlorobutadiene	ND	0.333	mg/kg wet							
Hexachloroethane	ND	0.167	mg/kg wet							
Indeno(1,2,3-cd)Pyrene	ND	0.333	mg/kg wet							
Isophorone	ND	0.333	mg/kg wet							
Naphthalene	ND	0.333	mg/kg wet							
Nitrobenzene	ND	0.333	mg/kg wet							
N-Nitrosodimethylamine	ND	0.333	mg/kg wet							
Pentachlorophenol	ND	0.667	mg/kg wet							
Phenanthrene	ND	0.333	mg/kg wet							
Phenol	ND	0.333	mg/kg wet							
Pyrene	ND	0.333	mg/kg wet							
Surrogate: 1,2-Dichlorobenzene-d4	*2.53*		mg/kg wet	*3.333*		*76*	*30-130*			

CERTIFICATE OF ANALYSIS

Client Name: River Hawk Environmental, LLC
Client Project ID: 400 Prospect St Stoughton MA

ESS Laboratory Work Order: 21K0485

Quality Control Data

Analyte	Result	MRL	Units	Spike Level	Source Result	%REC	%REC Limits	RPD	RPD Limit	Qualifier
8270D Semi-Volatile Organic Compounds										
Batch DK11011 - 3546										
Surrogate: 2,4,6-Tribromophenol	*4.11*		mg/kg wet	*5.000*		*82*	*30-130*			
Surrogate: 2-Chlorophenol-d4	*3.80*		mg/kg wet	*5.000*		*76*	*30-130*			
Surrogate: 2-Fluorobiphenyl	*2.45*		mg/kg wet	*3.333*		*74*	*30-130*			
Surrogate: 2-Fluorophenol	*3.94*		mg/kg wet	*5.000*		*79*	*30-130*			
Surrogate: Nitrobenzene-d5	*2.47*		mg/kg wet	*3.333*		*74*	*30-130*			
Surrogate: Phenol-d6	*3.92*		mg/kg wet	*5.000*		*78*	*30-130*			
Surrogate: p-Terphenyl-d14	*3.23*		mg/kg wet	*3.333*		*97*	*30-130*			
LCS										
1,2,4-Trichlorobenzene	1.98	0.333	mg/kg wet	3.333		59	40-140			
1,2-Dichlorobenzene	1.83	0.333	mg/kg wet	3.333		55	40-140			
1,3-Dichlorobenzene	1.73	0.333	mg/kg wet	3.333		52	40-140			
1,4-Dichlorobenzene	1.77	0.167	mg/kg wet	3.333		53	40-140			
2,4,5-Trichlorophenol	2.46	0.333	mg/kg wet	3.333		74	30-130			
2,4,6-Trichlorophenol	2.38	0.167	mg/kg wet	3.333		71	30-130			
2,4-Dichlorophenol	2.32	0.167	mg/kg wet	3.333		70	30-130			
2,4-Dimethylphenol	2.30	0.167	mg/kg wet	3.333		69	30-130			
2,4-Dinitrophenol	2.06	0.667	mg/kg wet	3.333		62	30-130			
2,4-Dinitrotoluene	2.63	0.167	mg/kg wet	3.333		79	40-140			
2,6-Dinitrotoluene	2.53	0.333	mg/kg wet	3.333		76	40-140			
2-Chloronaphthalene	2.13	0.333	mg/kg wet	3.333		64	40-140			
2-Chlorophenol	1.92	0.167	mg/kg wet	3.333		58	30-130			
2-Methylnaphthalene	2.04	0.167	mg/kg wet	3.333		61	40-140			
2-Methylphenol	2.06	0.333	mg/kg wet	3.333		62	30-130			
2-Nitrophenol	2.06	0.333	mg/kg wet	3.333		62	30-130			
3,3´-Dichlorobenzidine	1.97	0.333	mg/kg wet	3.333		59	40-140			
3+4-Methylphenol	4.42	0.667	mg/kg wet	6.667		66	30-130			
4-Bromophenyl-phenylether	2.58	0.333	mg/kg wet	3.333		77	40-140			
4-Chloroaniline	1.55	0.333	mg/kg wet	3.333		46	40-140			
4-Nitrophenol	2.32	1.67	mg/kg wet	3.333		70	30-130			
Acenaphthene	2.33	0.333	mg/kg wet	3.333		70	40-140			
Acenaphthylene	2.20	0.333	mg/kg wet	3.333		66	40-140			
Acetophenone	1.94	0.667	mg/kg wet	3.333		58	40-140			
Aniline	1.21	1.67	mg/kg wet	3.333		36	40-140			B-
Anthracene	2.64	0.333	mg/kg wet	3.333		79	40-140			
Azobenzene	2.43	0.333	mg/kg wet	3.333		73	40-140			
Benzo(a)anthracene	2.93	0.333	mg/kg wet	3.333		88	40-140			
Benzo(a)pyrene	2.64	0.167	mg/kg wet	3.333		79	40-140			
Benzo(b)fluoranthene	2.80	0.333	mg/kg wet	3.333		84	40-140			
Benzo(g,h,i)perylene	2.71	0.333	mg/kg wet	3.333		81	40-140			
Benzo(k)fluoranthene	2.72	0.333	mg/kg wet	3.333		82	40-140			
bis(2-Chloroethoxy)methane	2.03	0.333	mg/kg wet	3.333		61	40-140			
bis(2-Chloroethyl)ether	1.88	0.167	mg/kg wet	3.333		56	40-140			
bis(2-chloroisopropyl)Ether	1.86	0.167	mg/kg wet	3.333		56	40-140			
bis(2-Ethylhexyl)phthalate	2.91	0.333	mg/kg wet	3.333		87	40-140			
Butylbenzylphthalate	2.81	0.333	mg/kg wet	3.333		84	40-140			

CERTIFICATE OF ANALYSIS

Client Name: River Hawk Environmental, LLC
Client Project ID: 400 Prospect St Stoughton MA

ESS Laboratory Work Order: 21K0485

Quality Control Data

Analyte	Result	MRL	Units	Spike Level	Source Result	%REC	%REC Limits	RPD	RPD Limit	Qualifier
8270D Semi-Volatile Organic Compounds										
Batch DK11011 - 3546										
Chrysene	2.81	0.167	mg/kg wet	3.333		84	40-140			
Dibenzo(a,h)Anthracene	2.77	0.167	mg/kg wet	3.333		83	40-140			
Dibenzofuran	2.42	0.333	mg/kg wet	3.333		73	40-140			
Diethylphthalate	2.76	0.333	mg/kg wet	3.333		83	40-140			
Dimethylphthalate	2.61	0.333	mg/kg wet	3.333		78	40-140			
Di-n-butylphthalate	2.63	0.333	mg/kg wet	3.333		79	40-140			
Di-n-octylphthalate	2.90	0.333	mg/kg wet	3.333		87	40-140			
Fluoranthene	2.67	0.333	mg/kg wet	3.333		80	40-140			
Fluorene	2.65	0.333	mg/kg wet	3.333		80	40-140			
Hexachlorobenzene	2.69	0.167	mg/kg wet	3.333		81	40-140			
Hexachlorobutadiene	2.01	0.333	mg/kg wet	3.333		60	40-140			
Hexachloroethane	1.81	0.167	mg/kg wet	3.333		54	40-140			
Indeno(1,2,3-cd)Pyrene	2.68	0.333	mg/kg wet	3.333		80	40-140			
Isophorone	2.10	0.333	mg/kg wet	3.333		63	40-140			
Naphthalene	1.94	0.333	mg/kg wet	3.333		58	40-140			
Nitrobenzene	1.97	0.333	mg/kg wet	3.333		59	40-140			
N-Nitrosodimethylamine	1.84	0.333	mg/kg wet	3.333		55	40-140			
Pentachlorophenol	2.81	0.667	mg/kg wet	3.333		84	30-130			
Phenanthrene	2.55	0.333	mg/kg wet	3.333		77	40-140			
Phenol	1.99	0.333	mg/kg wet	3.333		60	30-130			
Pyrene	2.82	0.333	mg/kg wet	3.333		84	40-140			
Surrogate: 1,2-Dichlorobenzene-d4	*2.03*		mg/kg wet	*3.333*		*61*	*30-130*			
Surrogate: 2,4,6-Tribromophenol	*4.63*		mg/kg wet	*5.000*		*93*	*30-130*			
Surrogate: 2-Chlorophenol-d4	*3.37*		mg/kg wet	*5.000*		*67*	*30-130*			
Surrogate: 2-Fluorobiphenyl	*2.46*		mg/kg wet	*3.333*		*74*	*30-130*			
Surrogate: 2-Fluorophenol	*3.39*		mg/kg wet	*5.000*		*68*	*30-130*			
Surrogate: Nitrobenzene-d5	*2.32*		mg/kg wet	*3.333*		*70*	*30-130*			
Surrogate: Phenol-d6	*3.55*		mg/kg wet	*5.000*		*71*	*30-130*			
Surrogate: p-Terphenyl-d14	*3.24*		mg/kg wet	*3.333*		*97*	*30-130*			
LCS Dup										
1,2,4-Trichlorobenzene	1.89	0.333	mg/kg wet	3.333		57	40-140	5	30	
1,2-Dichlorobenzene	1.60	0.333	mg/kg wet	3.333		48	40-140	13	30	
1,3-Dichlorobenzene	1.54	0.333	mg/kg wet	3.333		46	40-140	12	30	
1,4-Dichlorobenzene	1.65	0.167	mg/kg wet	3.333		50	40-140	7	30	
2,4,5-Trichlorophenol	2.48	0.333	mg/kg wet	3.333		74	30-130	0.8	30	
2,4,6-Trichlorophenol	2.35	0.167	mg/kg wet	3.333		70	30-130	1	30	
2,4-Dichlorophenol	2.31	0.167	mg/kg wet	3.333		69	30-130	0.7	30	
2,4-Dimethylphenol	2.21	0.167	mg/kg wet	3.333		66	30-130	4	30	
2,4-Dinitrophenol	2.16	0.667	mg/kg wet	3.333		65	30-130	5	30	
2,4-Dinitrotoluene	2.79	0.167	mg/kg wet	3.333		84	40-140	6	30	
2,6-Dinitrotoluene	2.58	0.333	mg/kg wet	3.333		77	40-140	2	30	
2-Chloronaphthalene	1.99	0.333	mg/kg wet	3.333		60	40-140	6	30	
2-Chlorophenol	1.73	0.167	mg/kg wet	3.333		52	30-130	10	30	
2-Methylnaphthalene	1.96	0.167	mg/kg wet	3.333		59	40-140	4	30	
2-Methylphenol	1.86	0.333	mg/kg wet	3.333		56	30-130	10	30	

CERTIFICATE OF ANALYSIS

Client Name: River Hawk Environmental, LLC
Client Project ID: 400 Prospect St Stoughton MA

ESS Laboratory Work Order: 21K0485

Quality Control Data

Analyte	Result	MRL	Units	Spike Level	Source Result	%REC	%REC Limits	RPD	RPD Limit	Qualifier
8270D Semi-Volatile Organic Compounds										
Batch DK11011 - 3546										
2-Nitrophenol	1.95	0.333	mg/kg wet	3.333		58	30-130	6	30	
3,3´-Dichlorobenzidine	2.06	0.333	mg/kg wet	3.333		62	40-140	4	30	
3+4-Methylphenol	3.96	0.667	mg/kg wet	6.667		59	30-130	11	30	
4-Bromophenyl-phenylether	2.79	0.333	mg/kg wet	3.333		84	40-140	8	30	
4-Chloroaniline	1.45	0.333	mg/kg wet	3.333		44	40-140	7	30	
4-Nitrophenol	2.29	1.67	mg/kg wet	3.333		69	30-130	1	30	
Acenaphthene	2.22	0.333	mg/kg wet	3.333		67	40-140	5	30	
Acenaphthylene	2.13	0.333	mg/kg wet	3.333		64	40-140	4	30	
Acetophenone	1.76	0.667	mg/kg wet	3.333		53	40-140	10	30	
Aniline	1.10	1.67	mg/kg wet	3.333		33	40-140	9	30	B-
Anthracene	2.82	0.333	mg/kg wet	3.333		85	40-140	7	30	
Azobenzene	2.56	0.333	mg/kg wet	3.333		77	40-140	5	30	
Benzo(a)anthracene	3.09	0.333	mg/kg wet	3.333		93	40-140	5	30	
Benzo(a)pyrene	2.82	0.167	mg/kg wet	3.333		85	40-140	7	30	
Benzo(b)fluoranthene	3.00	0.333	mg/kg wet	3.333		90	40-140	7	30	
Benzo(g,h,i)perylene	2.87	0.333	mg/kg wet	3.333		86	40-140	6	30	
Benzo(k)fluoranthene	2.93	0.333	mg/kg wet	3.333		88	40-140	7	30	
bis(2-Chloroethoxy)methane	1.97	0.333	mg/kg wet	3.333		59	40-140	3	30	
bis(2-Chloroethyl)ether	1.68	0.167	mg/kg wet	3.333		50	40-140	11	30	
bis(2-chloroisopropyl)Ether	1.65	0.167	mg/kg wet	3.333		49	40-140	12	30	
bis(2-Ethylhexyl)phthalate	3.11	0.333	mg/kg wet	3.333		93	40-140	6	30	
Butylbenzylphthalate	3.04	0.333	mg/kg wet	3.333		91	40-140	8	30	
Chrysene	3.00	0.167	mg/kg wet	3.333		90	40-140	6	30	
Dibenzo(a,h)Anthracene	2.78	0.167	mg/kg wet	3.333		83	40-140	0.4	30	
Dibenzofuran	2.34	0.333	mg/kg wet	3.333		70	40-140	3	30	
Diethylphthalate	2.86	0.333	mg/kg wet	3.333		86	40-140	4	30	
Dimethylphthalate	2.67	0.333	mg/kg wet	3.333		80	40-140	2	30	
Di-n-butylphthalate	2.76	0.333	mg/kg wet	3.333		83	40-140	5	30	
Di-n-octylphthalate	3.14	0.333	mg/kg wet	3.333		94	40-140	8	30	
Fluoranthene	2.77	0.333	mg/kg wet	3.333		83	40-140	4	30	
Fluorene	2.66	0.333	mg/kg wet	3.333		80	40-140	0.3	30	
Hexachlorobenzene	2.88	0.167	mg/kg wet	3.333		86	40-140	7	30	
Hexachlorobutadiene	1.91	0.333	mg/kg wet	3.333		57	40-140	5	30	
Hexachloroethane	1.69	0.167	mg/kg wet	3.333		51	40-140	7	30	
Indeno(1,2,3-cd)Pyrene	2.81	0.333	mg/kg wet	3.333		84	40-140	5	30	
Isophorone	1.96	0.333	mg/kg wet	3.333		59	40-140	7	30	
Naphthalene	1.84	0.333	mg/kg wet	3.333		55	40-140	5	30	
Nitrobenzene	1.87	0.333	mg/kg wet	3.333		56	40-140	5	30	
N-Nitrosodimethylamine	1.72	0.333	mg/kg wet	3.333		51	40-140	7	30	
Pentachlorophenol	3.02	0.667	mg/kg wet	3.333		90	30-130	7	30	
Phenanthrene	2.68	0.333	mg/kg wet	3.333		81	40-140	5	30	
Phenol	1.76	0.333	mg/kg wet	3.333		53	30-130	13	30	
Pyrene	3.06	0.333	mg/kg wet	3.333		92	40-140	8	30	
Surrogate: 1,2-Dichlorobenzene-d4	*1.80*		mg/kg wet	*3.333*		*54*	*30-130*			
Surrogate: 2,4,6-Tribromophenol	*4.73*		mg/kg wet	*5.000*		*95*	*30-130*			

CERTIFICATE OF ANALYSIS

Client Name: River Hawk Environmental, LLC
Client Project ID: 400 Prospect St Stoughton MA

ESS Laboratory Work Order: 21K0485

Quality Control Data

Analyte	Result	MRL	Units	Spike Level	Source Result	%REC	%REC Limits	RPD	RPD Limit	Qualifier
8270D Semi-Volatile Organic Compounds										
Batch DK11011 - 3546										
Surrogate: 2-Chlorophenol-d4	*2.90*		mg/kg wet	*5.000*		*58*	*30-130*			
Surrogate: 2-Fluorobiphenyl	*2.29*		mg/kg wet	*3.333*		*69*	*30-130*			
Surrogate: 2-Fluorophenol	*2.89*		mg/kg wet	*5.000*		*58*	*30-130*			
Surrogate: Nitrobenzene-d5	*2.10*		mg/kg wet	*3.333*		*63*	*30-130*			
Surrogate: Phenol-d6	*3.05*		mg/kg wet	*5.000*		*61*	*30-130*			
Surrogate: p-Terphenyl-d14	*3.43*		mg/kg wet	*3.333*		*103*	*30-130*			
Batch DK11040 - 3546										
Blank										
1,2,4-Trichlorobenzene	ND	0.333	mg/kg wet							
1,2-Dichlorobenzene	ND	0.333	mg/kg wet							
1,3-Dichlorobenzene	ND	0.333	mg/kg wet							
1,4-Dichlorobenzene	ND	0.333	mg/kg wet							
2,4,5-Trichlorophenol	ND	0.333	mg/kg wet							
2,4,6-Trichlorophenol	ND	0.333	mg/kg wet							
2,4-Dichlorophenol	ND	0.333	mg/kg wet							
2,4-Dimethylphenol	ND	0.333	mg/kg wet							
2,4-Dinitrophenol	ND	1.67	mg/kg wet							
2,4-Dinitrotoluene	ND	0.333	mg/kg wet							
2,6-Dinitrotoluene	ND	0.333	mg/kg wet							
2-Chloronaphthalene	ND	0.333	mg/kg wet							
2-Chlorophenol	ND	0.333	mg/kg wet							
2-Methylnaphthalene	ND	0.333	mg/kg wet							
2-Methylphenol	ND	0.333	mg/kg wet							
2-Nitrophenol	ND	0.333	mg/kg wet							
3,3´-Dichlorobenzidine	ND	0.667	mg/kg wet							
3+4-Methylphenol	ND	0.667	mg/kg wet							
4-Bromophenyl-phenylether	ND	0.333	mg/kg wet							
4-Chloroaniline	ND	0.667	mg/kg wet							
4-Nitrophenol	ND	1.67	mg/kg wet							
Acenaphthene	ND	0.333	mg/kg wet							
Acenaphthylene	ND	0.333	mg/kg wet							
Acetophenone	ND	0.667	mg/kg wet							
Aniline	ND	1.67	mg/kg wet							
Anthracene	ND	0.333	mg/kg wet							
Azobenzene	ND	0.333	mg/kg wet							
Benzo(a)anthracene	ND	0.333	mg/kg wet							
Benzo(a)pyrene	ND	0.167	mg/kg wet							
Benzo(b)fluoranthene	ND	0.333	mg/kg wet							
Benzo(g,h,i)perylene	ND	0.333	mg/kg wet							
Benzo(k)fluoranthene	ND	0.333	mg/kg wet							
bis(2-Chloroethoxy)methane	ND	0.333	mg/kg wet							
bis(2-Chloroethyl)ether	ND	0.333	mg/kg wet							
bis(2-chloroisopropyl)Ether	ND	0.333	mg/kg wet							
bis(2-Ethylhexyl)phthalate	ND	0.333	mg/kg wet							

CERTIFICATE OF ANALYSIS

Client Name: River Hawk Environmental, LLC
Client Project ID: 400 Prospect St Stoughton MA

ESS Laboratory Work Order: 21K0485

Quality Control Data

Analyte	Result	MRL	Units	Spike Level	Source Result	%REC	%REC Limits	RPD	RPD Limit	Qualifier
8270D Semi-Volatile Organic Compounds										
Batch DK11040 - 3546										
Butylbenzylphthalate	ND	0.333	mg/kg wet							
Chrysene	ND	0.167	mg/kg wet							
Dibenzo(a,h)Anthracene	ND	0.167	mg/kg wet							
Dibenzofuran	ND	0.333	mg/kg wet							
Diethylphthalate	ND	0.333	mg/kg wet							
Dimethylphthalate	ND	0.333	mg/kg wet							
Di-n-butylphthalate	ND	0.333	mg/kg wet							
Di-n-octylphthalate	ND	0.333	mg/kg wet							
Fluoranthene	ND	0.333	mg/kg wet							
Fluorene	ND	0.333	mg/kg wet							
Hexachlorobenzene	ND	0.333	mg/kg wet							
Hexachlorobutadiene	ND	0.333	mg/kg wet							
Hexachloroethane	ND	0.333	mg/kg wet							
Indeno(1,2,3-cd)Pyrene	ND	0.333	mg/kg wet							
Isophorone	ND	0.333	mg/kg wet							
Naphthalene	ND	0.333	mg/kg wet							
Nitrobenzene	ND	0.333	mg/kg wet							
N-Nitrosodimethylamine	ND	0.333	mg/kg wet							
Pentachlorophenol	ND	1.67	mg/kg wet							
Phenanthrene	ND	0.333	mg/kg wet							
Phenol	ND	0.333	mg/kg wet							
Pyrene	ND	0.333	mg/kg wet							
Surrogate: 1,2-Dichlorobenzene-d4	*2.16*		mg/kg wet	*3.333*		*65*	*30-130*			
Surrogate: 2,4,6-Tribromophenol	*2.96*		mg/kg wet	*5.000*		*59*	*30-130*			
Surrogate: 2-Chlorophenol-d4	*3.35*		mg/kg wet	*5.000*		*67*	*30-130*			
Surrogate: 2-Fluorobiphenyl	*2.33*		mg/kg wet	*3.333*		*70*	*30-130*			
Surrogate: 2-Fluorophenol	*3.31*		mg/kg wet	*5.000*		*66*	*30-130*			
Surrogate: Nitrobenzene-d5	*2.25*		mg/kg wet	*3.333*		*68*	*30-130*			
Surrogate: Phenol-d6	*3.27*		mg/kg wet	*5.000*		*65*	*30-130*			
Surrogate: p-Terphenyl-d14	*2.60*		mg/kg wet	*3.333*		*78*	*30-130*			
LCS										
1,2,4-Trichlorobenzene	2.30	0.333	mg/kg wet	3.333		69	40-140			
1,2-Dichlorobenzene	2.05	0.333	mg/kg wet	3.333		62	40-140			
1,3-Dichlorobenzene	2.00	0.333	mg/kg wet	3.333		60	40-140			
1,4-Dichlorobenzene	2.00	0.333	mg/kg wet	3.333		60	40-140			
2,4,5-Trichlorophenol	2.43	0.333	mg/kg wet	3.333		73	30-130			
2,4,6-Trichlorophenol	2.48	0.333	mg/kg wet	3.333		74	30-130			
2,4-Dichlorophenol	2.44	0.333	mg/kg wet	3.333		73	30-130			
2,4-Dimethylphenol	2.49	0.333	mg/kg wet	3.333		75	30-130			
2,4-Dinitrophenol	2.30	1.67	mg/kg wet	3.333		69	30-130			
2,4-Dinitrotoluene	2.51	0.333	mg/kg wet	3.333		75	40-140			
2,6-Dinitrotoluene	2.37	0.333	mg/kg wet	3.333		71	40-140			
2-Chloronaphthalene	2.44	0.333	mg/kg wet	3.333		73	40-140			
2-Chlorophenol	2.24	0.333	mg/kg wet	3.333		67	30-130			
2-Methylnaphthalene	2.31	0.333	mg/kg wet	3.333		69	40-140			

CERTIFICATE OF ANALYSIS

Client Name: River Hawk Environmental, LLC
Client Project ID: 400 Prospect St Stoughton MA

ESS Laboratory Work Order: 21K0485

Quality Control Data

Analyte	Result	MRL	Units	Spike Level	Source Result	%REC	%REC Limits	RPD	RPD Limit	Qualifier
8270D Semi-Volatile Organic Compounds										
Batch DK11040 - 3546										
2-Methylphenol	2.11	0.333	mg/kg wet	3.333		63	30-130			
2-Nitrophenol	2.52	0.333	mg/kg wet	3.333		76	30-130			
3,3´-Dichlorobenzidine	1.99	0.667	mg/kg wet	3.333		60	40-140			
3+4-Methylphenol	4.32	0.667	mg/kg wet	6.667		65	30-130			
4-Bromophenyl-phenylether	2.45	0.333	mg/kg wet	3.333		74	40-140			
4-Chloroaniline	1.62	0.667	mg/kg wet	3.333		49	40-140			
4-Nitrophenol	2.38	1.67	mg/kg wet	3.333		71	30-130			
Acenaphthene	2.46	0.333	mg/kg wet	3.333		74	40-140			
Acenaphthylene	2.38	0.333	mg/kg wet	3.333		72	40-140			
Acetophenone	2.13	0.667	mg/kg wet	3.333		64	40-140			
Aniline	1.69	1.67	mg/kg wet	3.333		51	40-140			
Anthracene	2.53	0.333	mg/kg wet	3.333		76	40-140			
Azobenzene	2.53	0.333	mg/kg wet	3.333		76	40-140			
Benzo(a)anthracene	2.83	0.333	mg/kg wet	3.333		85	40-140			
Benzo(a)pyrene	2.46	0.167	mg/kg wet	3.333		74	40-140			
Benzo(b)fluoranthene	2.65	0.333	mg/kg wet	3.333		80	40-140			
Benzo(g,h,i)perylene	2.89	0.333	mg/kg wet	3.333		87	40-140			
Benzo(k)fluoranthene	2.35	0.333	mg/kg wet	3.333		70	40-140			
bis(2-Chloroethoxy)methane	2.23	0.333	mg/kg wet	3.333		67	40-140			
bis(2-Chloroethyl)ether	1.96	0.333	mg/kg wet	3.333		59	40-140			
bis(2-chloroisopropyl)Ether	2.00	0.333	mg/kg wet	3.333		60	40-140			
bis(2-Ethylhexyl)phthalate	2.67	0.333	mg/kg wet	3.333		80	40-140			
Butylbenzylphthalate	2.64	0.333	mg/kg wet	3.333		79	40-140			
Chrysene	2.53	0.167	mg/kg wet	3.333		76	40-140			
Dibenzo(a,h)Anthracene	2.87	0.167	mg/kg wet	3.333		86	40-140			
Dibenzofuran	2.40	0.333	mg/kg wet	3.333		72	40-140			
Diethylphthalate	2.46	0.333	mg/kg wet	3.333		74	40-140			
Dimethylphthalate	2.42	0.333	mg/kg wet	3.333		73	40-140			
Di-n-butylphthalate	2.54	0.333	mg/kg wet	3.333		76	40-140			
Di-n-octylphthalate	2.81	0.333	mg/kg wet	3.333		84	40-140			
Fluoranthene	2.28	0.333	mg/kg wet	3.333		68	40-140			
Fluorene	2.56	0.333	mg/kg wet	3.333		77	40-140			
Hexachlorobenzene	2.31	0.333	mg/kg wet	3.333		69	40-140			
Hexachlorobutadiene	2.19	0.333	mg/kg wet	3.333		66	40-140			
Hexachloroethane	2.07	0.333	mg/kg wet	3.333		62	40-140			
Indeno(1,2,3-cd)Pyrene	2.80	0.333	mg/kg wet	3.333		84	40-140			
Isophorone	2.18	0.333	mg/kg wet	3.333		65	40-140			
Naphthalene	2.30	0.333	mg/kg wet	3.333		69	40-140			
Nitrobenzene	2.30	0.333	mg/kg wet	3.333		69	40-140			
N-Nitrosodimethylamine	2.18	0.333	mg/kg wet	3.333		65	40-140			
Pentachlorophenol	2.22	1.67	mg/kg wet	3.333		66	30-130			
Phenanthrene	2.41	0.333	mg/kg wet	3.333		72	40-140			
Phenol	2.15	0.333	mg/kg wet	3.333		65	30-130			
Pyrene	2.62	0.333	mg/kg wet	3.333		79	40-140			
Surrogate: 1,2-Dichlorobenzene-d4	*2.24*		mg/kg wet	*3.333*		*67*	*30-130*			

CERTIFICATE OF ANALYSIS

Client Name: River Hawk Environmental, LLC
Client Project ID: 400 Prospect St Stoughton MA

ESS Laboratory Work Order: 21K0485

Quality Control Data

Analyte	Result	MRL	Units	Spike Level	Source Result	%REC	%REC Limits	RPD	RPD Limit	Qualifier
8270D Semi-Volatile Organic Compounds										
Batch DK11040 - 3546										
Surrogate: 2,4,6-Tribromophenol	*3.86*		mg/kg wet	*5.000*		*77*	*30-130*			
Surrogate: 2-Chlorophenol-d4	*3.71*		mg/kg wet	*5.000*		*74*	*30-130*			
Surrogate: 2-Fluorobiphenyl	*2.82*		mg/kg wet	*3.333*		*85*	*30-130*			
Surrogate: 2-Fluorophenol	*3.59*		mg/kg wet	*5.000*		*72*	*30-130*			
Surrogate: Nitrobenzene-d5	*2.66*		mg/kg wet	*3.333*		*80*	*30-130*			
Surrogate: Phenol-d6	*3.68*		mg/kg wet	*5.000*		*74*	*30-130*			
Surrogate: p-Terphenyl-d14	*3.03*		mg/kg wet	*3.333*		*91*	*30-130*			
LCS Dup										
1,2,4-Trichlorobenzene	2.41	0.333	mg/kg wet	3.333		72	40-140	5	30	
1,2-Dichlorobenzene	2.28	0.333	mg/kg wet	3.333		68	40-140	11	30	
1,3-Dichlorobenzene	2.27	0.333	mg/kg wet	3.333		68	40-140	13	30	
1,4-Dichlorobenzene	2.28	0.333	mg/kg wet	3.333		68	40-140	13	30	
2,4,5-Trichlorophenol	2.46	0.333	mg/kg wet	3.333		74	30-130	1	30	
2,4,6-Trichlorophenol	2.52	0.333	mg/kg wet	3.333		75	30-130	2	30	
2,4-Dichlorophenol	2.46	0.333	mg/kg wet	3.333		74	30-130	0.6	30	
2,4-Dimethylphenol	2.49	0.333	mg/kg wet	3.333		75	30-130	0.03	30	
2,4-Dinitrophenol	2.30	1.67	mg/kg wet	3.333		69	30-130	0.1	30	
2,4-Dinitrotoluene	2.45	0.333	mg/kg wet	3.333		73	40-140	3	30	
2,6-Dinitrotoluene	2.33	0.333	mg/kg wet	3.333		70	40-140	2	30	
2-Chloronaphthalene	2.49	0.333	mg/kg wet	3.333		75	40-140	2	30	
2-Chlorophenol	2.29	0.333	mg/kg wet	3.333		69	30-130	2	30	
2-Methylnaphthalene	2.32	0.333	mg/kg wet	3.333		70	40-140	0.5	30	
2-Methylphenol	2.12	0.333	mg/kg wet	3.333		64	30-130	0.5	30	
2-Nitrophenol	2.58	0.333	mg/kg wet	3.333		77	30-130	2	30	
3,3´-Dichlorobenzidine	1.98	0.667	mg/kg wet	3.333		59	40-140	0.6	30	
3+4-Methylphenol	4.28	0.667	mg/kg wet	6.667		64	30-130	0.8	30	
4-Bromophenyl-phenylether	2.52	0.333	mg/kg wet	3.333		76	40-140	3	30	
4-Chloroaniline	1.55	0.667	mg/kg wet	3.333		46	40-140	5	30	
4-Nitrophenol	2.28	1.67	mg/kg wet	3.333		68	30-130	4	30	
Acenaphthene	2.45	0.333	mg/kg wet	3.333		74	40-140	0.2	30	
Acenaphthylene	2.40	0.333	mg/kg wet	3.333		72	40-140	0.9	30	
Acetophenone	2.17	0.667	mg/kg wet	3.333		65	40-140	2	30	
Aniline	1.74	1.67	mg/kg wet	3.333		52	40-140	3	30	
Anthracene	2.53	0.333	mg/kg wet	3.333		76	40-140	0.05	30	
Azobenzene	2.59	0.333	mg/kg wet	3.333		78	40-140	3	30	
Benzo(a)anthracene	2.86	0.333	mg/kg wet	3.333		86	40-140	1	30	
Benzo(a)pyrene	2.49	0.167	mg/kg wet	3.333		75	40-140	1	30	
Benzo(b)fluoranthene	2.78	0.333	mg/kg wet	3.333		83	40-140	5	30	
Benzo(g,h,i)perylene	2.87	0.333	mg/kg wet	3.333		86	40-140	0.6	30	
Benzo(k)fluoranthene	2.32	0.333	mg/kg wet	3.333		69	40-140	1	30	
bis(2-Chloroethoxy)methane	2.27	0.333	mg/kg wet	3.333		68	40-140	2	30	
bis(2-Chloroethyl)ether	2.13	0.333	mg/kg wet	3.333		64	40-140	8	30	
bis(2-chloroisopropyl)Ether	2.14	0.333	mg/kg wet	3.333		64	40-140	6	30	
bis(2-Ethylhexyl)phthalate	2.69	0.333	mg/kg wet	3.333		81	40-140	0.8	30	
Butylbenzylphthalate	2.72	0.333	mg/kg wet	3.333		81	40-140	3	30	

CERTIFICATE OF ANALYSIS

Client Name: River Hawk Environmental, LLC
Client Project ID: 400 Prospect St Stoughton MA

ESS Laboratory Work Order: 21K0485

Quality Control Data

8270D Semi-Volatile Organic Compounds

Batch DK11040 - 3546

Analyte	Result	MRL	Units	Spike Level	Source Result	%REC	%REC Limits	RPD	RPD Limit	Qualifier
Chrysene	2.56	0.167	mg/kg wet	3.333		77	40-140	1	30	
Dibenzo(a,h)Anthracene	2.87	0.167	mg/kg wet	3.333		86	40-140	0.2	30	
Dibenzofuran	2.39	0.333	mg/kg wet	3.333		72	40-140	0.6	30	
Diethylphthalate	2.45	0.333	mg/kg wet	3.333		74	40-140	0.4	30	
Dimethylphthalate	2.40	0.333	mg/kg wet	3.333		72	40-140	0.9	30	
Di-n-butylphthalate	2.51	0.333	mg/kg wet	3.333		75	40-140	1	30	
Di-n-octylphthalate	2.88	0.333	mg/kg wet	3.333		86	40-140	2	30	
Fluoranthene	2.23	0.333	mg/kg wet	3.333		67	40-140	2	30	
Fluorene	2.52	0.333	mg/kg wet	3.333		76	40-140	1	30	
Hexachlorobenzene	2.38	0.333	mg/kg wet	3.333		71	40-140	3	30	
Hexachlorobutadiene	2.31	0.333	mg/kg wet	3.333		69	40-140	5	30	
Hexachloroethane	2.34	0.333	mg/kg wet	3.333		70	40-140	12	30	
Indeno(1,2,3-cd)Pyrene	2.84	0.333	mg/kg wet	3.333		85	40-140	2	30	
Isophorone	2.19	0.333	mg/kg wet	3.333		66	40-140	0.1	30	
Naphthalene	2.38	0.333	mg/kg wet	3.333		71	40-140	4	30	
Nitrobenzene	2.42	0.333	mg/kg wet	3.333		73	40-140	5	30	
N-Nitrosodimethylamine	2.47	0.333	mg/kg wet	3.333		74	40-140	12	30	
Pentachlorophenol	2.30	1.67	mg/kg wet	3.333		69	30-130	4	30	
Phenanthrene	2.45	0.333	mg/kg wet	3.333		74	40-140	2	30	
Phenol	2.38	0.333	mg/kg wet	3.333		72	30-130	10	30	
Pyrene	2.76	0.333	mg/kg wet	3.333		83	40-140	5	30	
Surrogate: 1,2-Dichlorobenzene-d4	*2.46*		mg/kg wet	*3.333*		*74*	*30-130*			
Surrogate: 2,4,6-Tribromophenol	*3.88*		mg/kg wet	*5.000*		*78*	*30-130*			
Surrogate: 2-Chlorophenol-d4	*3.78*		mg/kg wet	*5.000*		*76*	*30-130*			
Surrogate: 2-Fluorobiphenyl	*2.81*		mg/kg wet	*3.333*		*84*	*30-130*			
Surrogate: 2-Fluorophenol	*3.76*		mg/kg wet	*5.000*		*75*	*30-130*			
Surrogate: Nitrobenzene-d5	*2.71*		mg/kg wet	*3.333*		*81*	*30-130*			
Surrogate: Phenol-d6	*3.60*		mg/kg wet	*5.000*		*72*	*30-130*			
Surrogate: p-Terphenyl-d14	*3.09*		mg/kg wet	*3.333*		*93*	*30-130*			

CERTIFICATE OF ANALYSIS

Client Name: River Hawk Environmental, LLC
Client Project ID: 400 Prospect St Stoughton MA

ESS Laboratory Work Order: 21K0485

Notes and Definitions

Z-08	See Attached
U	Analyte included in the analysis, but not detected
Q	Calibration required quadratic regression (Q).
D	Diluted.
CD+	Continuing Calibration %Diff/Drift is above control limit (CD+).
B-	Blank Spike recovery is below lower control limit (B-).
ND	Analyte NOT DETECTED at or above the MRL (LOQ), LOD for DoD Reports, MDL for J-Flagged Analytes
dry	Sample results reported on a dry weight basis
RPD	Relative Percent Difference
MDL	Method Detection Limit
MRL	Method Reporting Limit
LOD	Limit of Detection
LOQ	Limit of Quantitation
DL	Detection Limit
I/V	Initial Volume
F/V	Final Volume
§	Subcontracted analysis; see attached report
1	Range result excludes concentrations of surrogates and/or internal standards eluting in that range.
2	Range result excludes concentrations of target analytes eluting in that range.
3	Range result excludes the concentration of the C9-C10 aromatic range.
Avg	Results reported as a mathematical average.
NR	No Recovery
[CALC]	Calculated Analyte
SUB	Subcontracted analysis; see attached report
RL	Reporting Limit
EDL	Estimated Detection Limit
MF	Membrane Filtration
MPN	Most Probable Number
TNTC	Too numerous to Count
CFU	Colony Forming Units

CERTIFICATE OF ANALYSIS

Client Name: River Hawk Environmental, LLC
Client Project ID: 400 Prospect St Stoughton MA

ESS Laboratory Work Order: 21K0485

ESS LABORATORY CERTIFICATIONS AND ACCREDITATIONS

ENVIRONMENTAL

Rhode Island Potable and Non Potable Water: LAI00179
http://www.health.ri.gov/find/labs/analytical/ESS.pdf

Connecticut Potable and Non Potable Water, Solid and Hazardous Waste: PH-0750
http://www.ct.gov/dph/lib/dph/environmental_health/environmental_laboratories/pdf/OutofStateCommercialLaboratories.pdf

Maine Potable and Non Potable Water, and Solid and Hazardous Waste: RI00002
http://www.maine.gov/dhhs/mecdc/environmental-health/dwp/partners/labCert.shtml

Massachusetts Potable and Non Potable Water: M-RI002
http://public.dep.state.ma.us/Labcert/Labcert.aspx

New Hampshire (NELAP accredited) Potable and Non Potable Water, Solid and Hazardous Waste: 2424
http://des.nh.gov/organization/divisions/water/dwgb/nhelap/index.htm

New York (NELAP accredited) Non Potable Water, Solid and Hazardous Waste: 11313
http://www.wadsworth.org/labcert/elap/comm.html

New Jersey (NELAP accredited) Non Potable Water, Solid and Hazardous Waste: RI006
http://datamine2.state.nj.us/DEP_OPRA/OpraMain/pi_main?mode=pi_by_site&sort_order=PI_NAMEA&Select+a+Site:=58715

Pennsylvania: 68-01752
http://www.dep.pa.gov/Business/OtherPrograms/Labs/Pages/Laboratory-Accreditation-Program.aspx

AEROBIOLOGY LABORATORY ASSOCIATES, INCORPORATED
A Pace Analytical® Laboratory

Shawn Morrell
ESS Laboratory
185 Frances Ave.
Cranston, RI 02910

November 17, 2021

Dear Shawn Morrell,

The enclosed analytical results have been obtained using the EPA/600/R-93/116 method. Calibrated Visual Estimate (CVE) is used by Aerobiology for the determination of the percentage of asbestos and other components in the sample. The sample preparation technique used was in accordance with the US EPA office of Environmental Evaluation and Measurement - Region 1 requirements. This technique involves the elimination of interfering particles through the following steps: homogenization of the sample; separation of different fractions and examination under the stereomicroscope.

The quality control data related to the samples analyzed is available upon client's written request. Aerobiology Laboratory Associates, Inc., assumes no responsibility for potential sample contamination that may have occurred during the sample collection process or erroneous data provided by the client. As such, these results apply to the sample(s) as received.

The enclosed results may not be used under any circumstances as product endorsement by any US government agency including NIST/NVLAP.

All Laboratory records are retained for at least three years unless otherwise directed in writing by the client. The actual samples are retained for a period of two months and written request is necessary in order to be retained for a longer period of time. All analytical results and records are considered strictly confidential and will not be released under any circumstances to anyone except the actual client. The analytical results included in this report apply only to the items tested. This report may not be reproduced, except in its entirety, without the permission of Aerobiology Laboratory Associates, Inc., Laboratory Manager.

If you have any questions please contact the Optical Manager or the Laboratory Manager.

Sincerely,

Aimee L Cormier

Aimee Cormier, Laboratory Manager

Enclosure:
LAB BATCH ID: S 128961 CLIENT PROJECT ID: 21K0485
Client Ref: MA-MCP
CT ID# PH-0209; MA ID# AA000156; ME ID# LB-055; NVLAP Lab Code 200090-0; RI ID # AAL-093; VT ID# AL016876

Aerobiology Laboratory Associates, Inc.

Client #: 2118
Client Project: 21K0485
Client Reference: MA-MCP
Client Name: ESS Laboratory
Method: EPA/600/R-93/116; ENV.EVAL. and MEAS.- REGION 1 Requirements

Batch: S 128961
Date Sampled: 11/4/2021
Date Received: 11/11/2021
Date Analyzed: 11/16/2021
Date of Report: 11/17/2021

Sample ID	Color	ASBESTOS %						NON-ASBESTOS %						
		CHR	AMO	CRO	ACT	TRE	ANT	FBG	MNW	CEL	HAR	SYN	OTH	NON
21K0485-01	Brown	0	0	0	0	0	0	0	0	0	0	0	0	100

Description: Soil
Location: N/A
Comments: Analyzed: Yes

Sample ID	Color	ASBESTOS %						NON-ASBESTOS %						
		CHR	AMO	CRO	ACT	TRE	ANT	FBG	MNW	CEL	HAR	SYN	OTH	NON
21K0485-02	Brown	0	0	0	0	0	0	0	0	2	0	0	0	98

Description: Soil
Location: N/A
Comments: Analyzed: Yes

Sample ID	Color	ASBESTOS %						NON-ASBESTOS %						
		CHR	AMO	CRO	ACT	TRE	ANT	FBG	MNW	CEL	HAR	SYN	OTH	NON
21K0485-03	Brown	0	0	0	0	0	0	0	0	0	0	0	0	100

Description: Soil
Location: N/A
Comments: Analyzed: Yes

Asbestos Codes: CHR = Chrysotile AMO = Amosite CRO = Crocidolite ACT = Actinolite TRE = Tremolite ANT = Anthophyllite

Non-Asbestos Codes: FBG = Fiberglass MNW = Mineral Wool CEL = Cellulose HAR = Hair SYN = Synthetic OTH = Other NON = Non-Fibrous Minerals

Note: To create a unique lab sample ID, use the Batch # and the Sample ID (example: [Batch #] - [Sample ID]).

* All results are in percentage

Mark Derosier, Analyst

Client Name: ESS Laboratory
Client Project #: 21K0485
Client Reference: MA-MCP

Batch: S 128961
Date Received: 11/11/2021
Date Due: 11/17/2021
Stop on first pos: Yes or No

Batch: S128961

Sample ID	Description	Analyst	Stereo Scope					Optical Properties					RI		Asbestos Percent						Non-Asbestos Percent						
			SSAPE	Color	Homogeneity	Texture	Friable	Morphology	Extinction	Sign of Elongation	Birefringence	Pleochroism	Parallel	Perpendicular	Chrysotile	Amosite	Crocidolite	Tremolite	Anthophyllite	Actinolite	Fiberglass	Mineral Wool	Cellulose	Hair	Synthetic	Other	Non-Fibrous
21K0485-01	Soil	BD	∅	BR	Y	GN	N									■	■	■	■	■							100
21K0485-02	Soil	BD	∅	BR	Y	GN	N									■	■	■	■	■			W 2				98
21K0485-03	Soil	BD	∅	BR	Y	GN	N									■	■	■	■	■							100

Analyzed By / Date: ZR 11/16/21 **QC By / Date:** ZR 11/16/21 **Fax, Email, Verbal Results By / Date:** **# of Samples:** 3

Comments:

SSAPE = Stereo Scope Asbestos Percentage Estimate Birefringence L= less than .010, M= .011-.029, H= greater than .03: Microscope Olympus BH-2, Serial # circle 1- 242277, 229027, 235000, 230663

512896

ESS Laboratory — Aerobiology Lab — CHAIN OF CUSTODY

Division of Thielsch Engineering, Inc.
185 Frances Avenue,Cranston RI 02910-2211
Tel. (401)461-7181 Fax (401)461-4486
www.esslaboratory.com

ESS Lab # 21K0485

Turn Time Standard Other

Reporting Limits - **RCS-1**

Regulatory State: **MA** RI CT NH NJ NY ME Other_____

Is this project for any of the following:(please circle)

MA-MCP Navy USACE CT DEP Other_____

Electonic Deliverables **Excel** Access **PDF**

Co. Name: **ESS Laboratory**	Project #:	Project Name: **21K0485**	
Contact Person: **Shawn Morrell / Heather Masse**	Proj. Location:		
Address:	City , State:	Zip:	PO #: B03050
Tel.	email: smorrell@thielsch.com; hmasse@thielsch.com		

ESS Lab ID	Date	Collection Time	Grab -G Composite-C	Matrix	Sample ID	Pres Code	# of Containers	Type of Container	Vol of Container	Analysis: Asbestos PLM (EPA Screening Protocol)
	11/4/21	0900	C	S	21K0485-01					X
	11/4/21	1030	C	S	21K0485-02					X
	11/4/21	1130	C	S	21K0485-03					X
	11/4/21	1340	C	S	21K0485-04					X

Container Type: P-Poly G-Glass AG-Amber Glass S-Sterile V-VOA

Matrix: S-Soil SD-Solid D-Sludge WW-Wastewater GW-Groundwater SW-Surface Water DW-Drinking Water O-Oil W-Wipes F-Filter

Cooler Present _____Yes _____No Internal Use Only

Seals Intact ____ Yes _____No NA:____ [ ] Pickup

Cooler Temperature: _____ [ ] Technician____

Preservation Code: 1-NP, 2-HCl, 3-H2SO4, 4-HNO3, 5-NaOH, 6-MeOH, 7-Asorbic Acid, 8-ZnAct, 9-_____

Sampled by :

Comments: **Please send sample confirmation after samples have been received to Heather Masse - hmasse@thielsch.com**

Relinquished by: (Signature, Date & Time)	Received by: (Signature, Date & Time)	Relinquished by: (Signature, Date & Time)	Received by: (Signature, Date & Time)
11/11/21 8:44	11/11/21 8:48	11/11/21 14:11	11/11/21 Stephanie Becatti 2:11
Relinquished by: (Signature, Date & Time)	Received by: (Signature, Date & Time)	Relinquished by: (Signature, Date & Time)	Received by: (Signature, Date & Time)

* By circling MA-MCP, client acknowledges sampels were collected in accordance with MADEP CAM VIIA

Please fax to the laboratory all changes to Chain of Custody

Report Method Blank & Laboratory Control Sample Results

ESS Laboratory Sample and Cooler Receipt Checklist

Client: River Hawk Environmental, LLC - TB

Shipped/Delivered Via: ESS Courier

ESS Project ID: 21K0485
Date Received: 11/10/2021
Project Due Date: 11/17/2021
Days for Project: 5 Day

1. Air bill manifest present? No
   Air No.: NA
2. Were custody seals present? No
3. Is radiation count <100 CPM? Yes
4. Is a Cooler Present? Yes
   Temp: 4.1 Iced with: Ice
5. Was COC signed and dated by client? Yes
6. Does COC match bottles? ~~Yes~~ NO 11/10/21
7. Is COC complete and correct? Yes
8. Were samples received intact? Yes
9. **Were labs informed about short holds & rushes?** Yes / No / NA
10. Were any analyses received outside of hold time? Yes / ~~No~~ 11/10/21
    low level vials

11. Any Subcontracting needed? Yes / No
    ESS Sample IDs: 1-4 Asbestos
    Analysis:
    TAT: 5 day
12. Were VOAs received? Yes / No
    a. Air bubbles in aqueous VOAs? Yes / No
    b. Does methanol cover soil completely? Yes / No / NA
13. Are the samples properly preserved? Yes / No
    a. If metals preserved upon receipt: Date: Time: By:
    b. Low Level VOA vials frozen: Date: 11/10/21 Time: 2026 By: ML

Sample Receiving Notes:

No vial set received for sample 4.

No indication low level vials frozen. Only one small jar rec'd for sample 4. Bag rec'd for sample 3 asbestos contains very little volume.

14. Was there a need to contact Project Manager? Yes / No
    a. Was there a need to contact the client? Yes / No
    Who was contacted? Bill Kenney Date: 11/11/21 Time: 1525 By: ML

Sample Number	Container ID	Proper Container	Air Bubbles Present	Sufficient Volume	Container Type	Preservative	Record pH (Cyanide and 608 Pesticides)
1	229425	Yes	N/A	Yes	8 oz jar	NP	
1	229426	Yes	N/A	Yes	4 oz. Jar	NP	
1	229433	Yes	N/A	Yes	VOA Vial	MeOH	
1	229437	Yes	N/A	Yes	VOA Vial	DI Water	
1	229438	Yes	N/A	Yes	VOA Vial	DI Water	
1	229844	Yes	N/A	Yes	2 oz. Jar	NP	
2	229427	Yes	N/A	Yes	8 oz jar	NP	
2	229428	Yes	N/A	Yes	8 oz jar	NP	
2	229434	Yes	N/A	Yes	VOA Vial	MeOH	
2	229439	Yes	N/A	Yes	VOA Vial	DI Water	
2	229440	Yes	N/A	Yes	VOA Vial	DI Water	
3	229429	Yes	N/A	Yes	8 oz jar	NP	
3	229430	Yes	N/A	Yes	Plastic Baggie	NP	
3	229435	Yes	N/A	Yes	VOA Vial	MeOH	
3	229441	Yes	N/A	Yes	VOA Vial	DI Water	
3	229442	Yes	N/A	Yes	VOA Vial	DI Water	

ESS Laboratory Sample and Cooler Receipt Checklist

Client: River Hawk Environmental, LLC - TB

ESS Project ID: 21K0485
Date Received: 11/10/2021

4	229431	Yes	N/A	Yes	4 oz. Jar	NP

2nd Review

Were all containers scanned into storage/lab? Initials KL

Are barcode labels on correct containers? Yes / No

Are all Flashpoint stickers attached/container ID # circled? Yes / No / NA

Are all Hex Chrome stickers attached? Yes / No / NA

Are all QC stickers attached? Yes / No / NA

Are VOA stickers attached if bubbles noted? Yes / No / NA

Completed By: [signature] Date & Time: 11.10.21 20:28

Reviewed By: [signature] Date & Time: 11/10/21 2028

ESS Laboratory

Division of Thielsch Engineering, Inc.
185 Frances Avenue, Cranston RI 02910
Tel. (401) 461-7181 Fax (401) 461-4486
www.esslaboratory.com

CHAIN OF CUSTODY

ESS Lab # 21K0485

Turn Time	5	Days
Regulatory State	MA	
Is this project for any of the following?:	MCP CAM	
Reporting Limits	RCS-1	
Electonic Deliverables	☐ Data Checker ☑ Other (Please Specify →)	☑ Excel PDF

Company Name	Project #	Project Name
River Hawk Environmental, LLC	002450401	400 Prospect Street, Stoughton, MA
Contact Person	**Address**	
William Kenney	2183 Ocean Street, Suite 2	
City	**State**	**Zip Code** / **PO #**
Marshfield	MA	02050 / 002450101
Telephone Number	**FAX Number**	**Email Address**
(781) 536-4639	NA	bkenney@riverhawkllc.com

ESS Lab ID	Collection Date	Collection Time	Sample Type	Sample Matrix	Sample ID	TPH	MCP 14 Metals	VOCs	SVOCs	PCBs	Asbestos
01	11/4/21	9:00	Composite	Soil	TP-1 (0-80")	X	X	X	X	X	X
02	11/4/21	10:30	Composite	Soil	TP-3 (0-38")	X	X	X	X	X	X
03	11/4/21	11:30	Composite	Soil	TP-6 (0-57")	X	X	X	X	X	X
04	11/4/21	13:40	Composite	Soil	TP-11 (0-29")	X	~~X~~	~~X~~	~~X~~	~~X~~	~~X~~
					ML - 11/11/21						

Container Type: AC-Air Cassette AG-Amber Glass B-BOD Bottle C-Cubitainer J-Jar O-Other P-Poly S-Sterile V-Vial
Container Volume: 1-100 mL 2-2.5 gal 3-250 mL 4-300 mL 5-500 mL 6-1L 7-VOA 8-2 oz 9-4 oz 10-8 oz 11-Other*
Preservation Code: 1-Non Preserved 2-HCl 3-H2SO4 4-HNO3 5-NaOH 6-Methanol 7-Na2S2O3 8-ZnAce, NaOH 9-NH4Cl 10-DI H2O 11-Other*
Number of Containers per Sample: 5

Laboratory Use Only
Cooler Present: Yes ○ Drop Off
Seals Intact: ○ Pickup
Cooler Temperature: 4.1 °C Ice

Sampled by : Jarod Cournoyer
Comments: Please specify "Other" preservative and containers types in this space

Relinquished by: (Signature, Date & Time)	Received By: (Signature, Date & Time)	Relinquished By: (Signature, Date & Time)	Received By: (Signature, Date & Time)
11/10/21; 12:51	11/10/21 16:51	11/10/21 17:11	11.10.21 17:11
Relinquished by: (Signature, Date & Time)	Received By: (Signature, Date & Time)	Relinquished By: (Signature, Date & Time)	Received By: (Signature, Date & Time)